

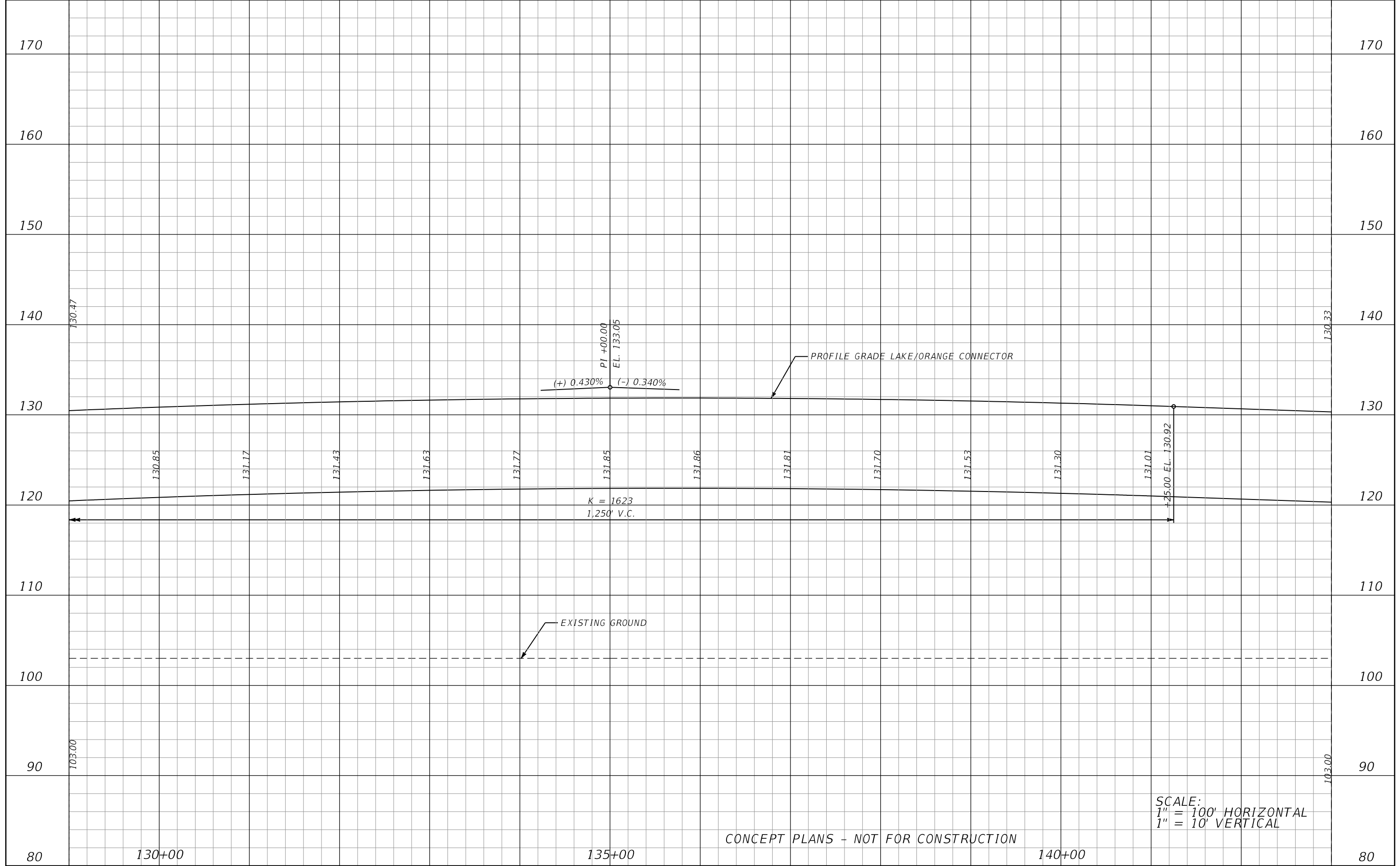
REVISIONS			
DATE	DESCRIPTION	DATE	DESCRIPTION

JAMISON R. EDWARDS, P.E.  
P.E. LICENSE NUMBER 76095  
METRIC ENGINEERING, INC.  
525 TECHNOLOGY PARK, SUITE 153  
LAKE MARY, FLORIDA 32746  
CERTIFICATE OF AUTHORIZATION: 2294

CENTRAL FLORIDA EXPRESSWAY AUTHORITY		
ROAD NO.	COUNTY	CFX PROJECT NUMBER
LOCC	LAKE ORANGE	599225

**ROADWAY PROFILE**  
**LAKE/ORANGE CONNECTOR**

SHEET NO.  
45



SCALE:  
 1" = 100' HORIZONTAL  
 1" = 10' VERTICAL

CONCEPT PLANS - NOT FOR CONSTRUCTION

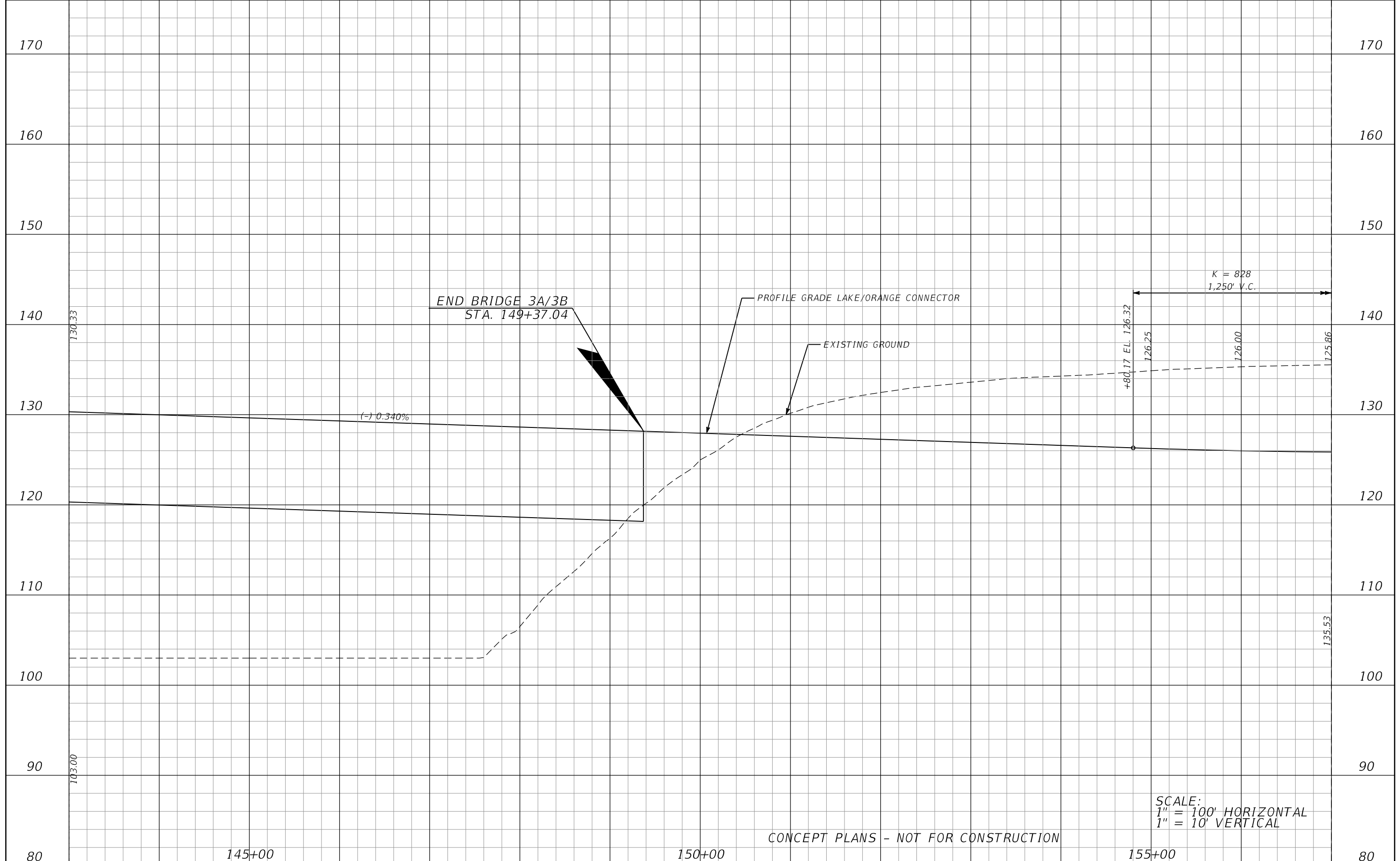
REVISIONS			
DATE	DESCRIPTION	DATE	DESCRIPTION

JAMISON R. EDWARDS, P.E.  
 P.E. LICENSE NUMBER 76095  
 METRIC ENGINEERING, INC.  
 525 TECHNOLOGY PARK, SUITE 153  
 LAKE MARY, FLORIDA 32746  
 CERTIFICATE OF AUTHORIZATION: 2294

CENTRAL FLORIDA EXPRESSWAY AUTHORITY		
ROAD NO.	COUNTY	CFX PROJECT NUMBER
LOCC	LAKE ORANGE	599225

**ROADWAY PROFILE**  
**LAKE/ORANGE CONNECTOR**

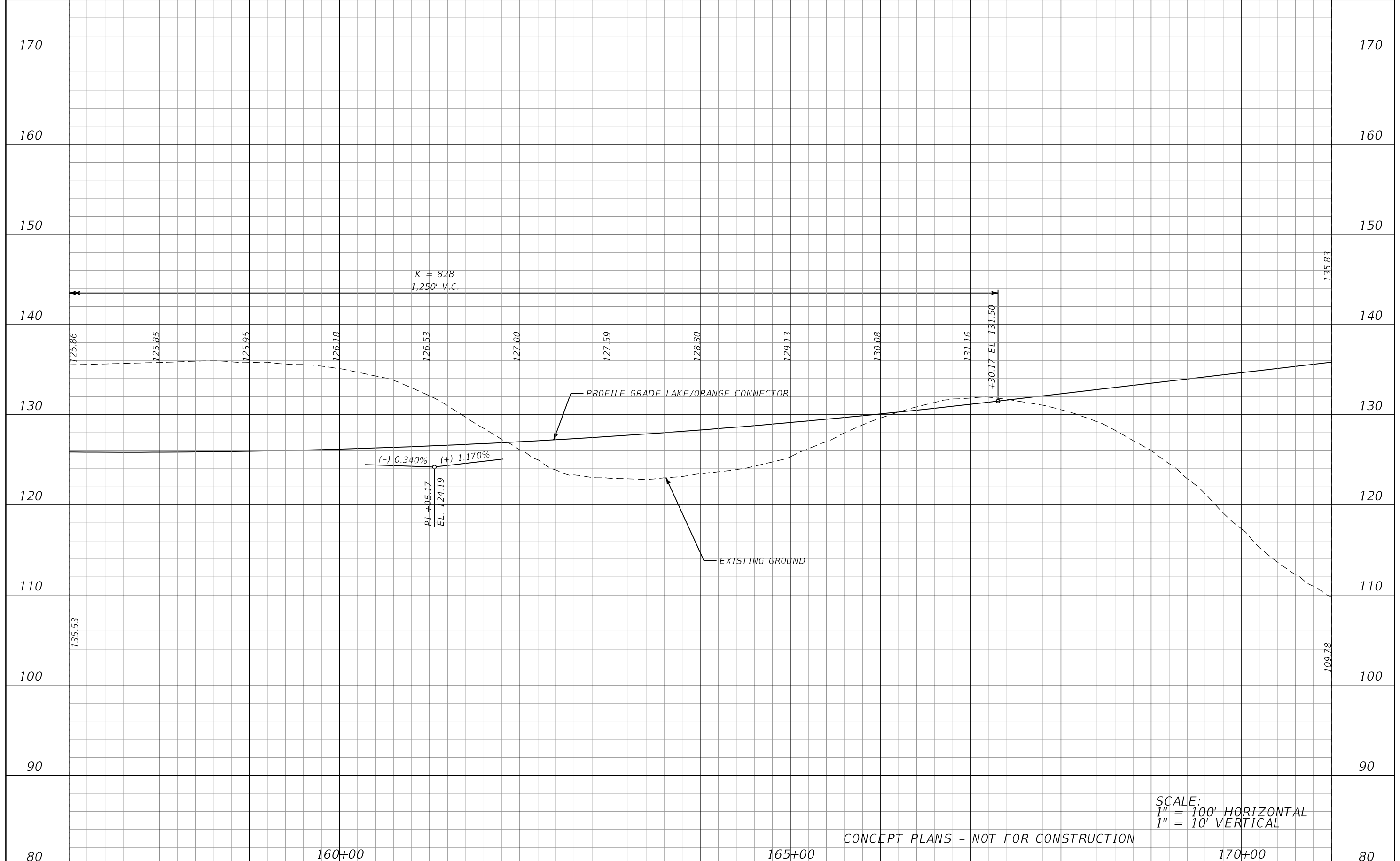
SHEET NO.  
 46



CONCEPT PLANS - NOT FOR CONSTRUCTION

SCALE:  
 1" = 100' HORIZONTAL  
 1" = 10' VERTICAL

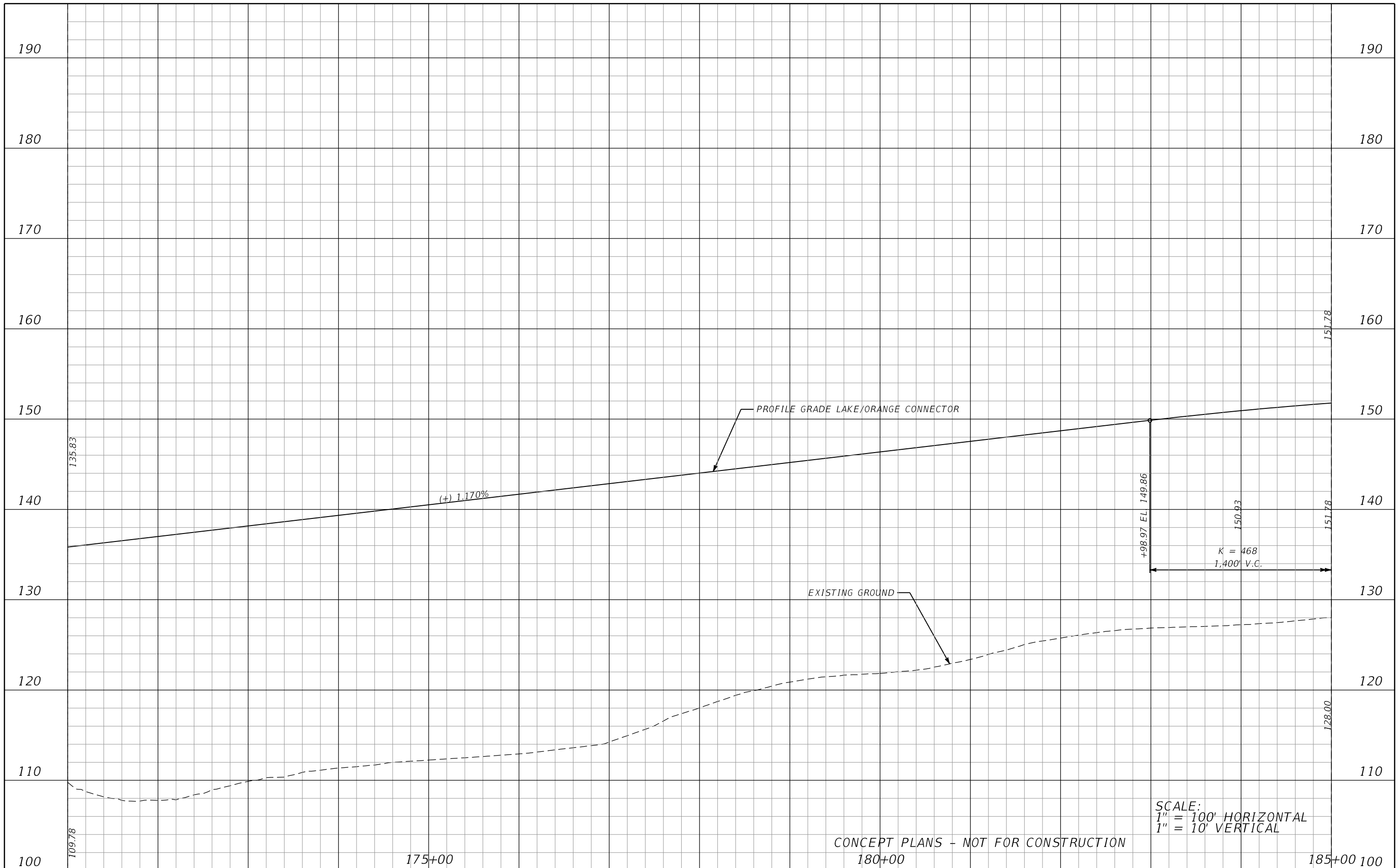
<table border="1"> <thead> <tr> <th colspan="2">REVISIONS</th> </tr> <tr> <th>DATE</th> <th>DESCRIPTION</th> </tr> </thead> <tbody> <tr> <td> </td> <td> </td> </tr> </tbody> </table>				REVISIONS		DATE	DESCRIPTION			JAMISON R. EDWARDS, P.E. P.E. LICENSE NUMBER 76095 METRIC ENGINEERING, INC. 525 TECHNOLOGY PARK, SUITE 153 LAKE MARY, FLORIDA 32746 CERTIFICATE OF AUTHORIZATION: 2294	CENTRAL FLORIDA EXPRESSWAY AUTHORITY		<b>ROADWAY PROFILE</b> <b>LAKE/ORANGE CONNECTOR</b>	SHEET NO. 47
REVISIONS														
DATE	DESCRIPTION													
		<table border="1"> <tr> <th>ROAD NO.</th> <th>COUNTY</th> <th>CFX PROJECT NUMBER</th> </tr> <tr> <td>LOCC</td> <td>LAKE ORANGE</td> <td>599225</td> </tr> </table>	ROAD NO.	COUNTY	CFX PROJECT NUMBER	LOCC	LAKE ORANGE	599225						
ROAD NO.	COUNTY	CFX PROJECT NUMBER												
LOCC	LAKE ORANGE	599225												



SCALE:  
 1" = 100' HORIZONTAL  
 1" = 10' VERTICAL

CONCEPT PLANS - NOT FOR CONSTRUCTION

<table border="1"> <thead> <tr> <th colspan="2">REVISIONS</th> </tr> <tr> <th>DATE</th> <th>DESCRIPTION</th> </tr> </thead> <tbody> <tr> <td> </td> <td> </td> </tr> </tbody> </table>				REVISIONS		DATE	DESCRIPTION			<p>JAMISON R. EDWARDS, P.E.          P.E. LICENSE NUMBER 76095          METRIC ENGINEERING, INC.          525 TECHNOLOGY PARK, SUITE 153          LAKE MARY, FLORIDA 32746          CERTIFICATE OF AUTHORIZATION: 2294</p>			<p>CENTRAL FLORIDA EXPRESSWAY AUTHORITY</p> <table border="1"> <tr> <th>ROAD NO.</th> <th>COUNTY</th> <th>CFX PROJECT NUMBER</th> </tr> <tr> <td>LOCC</td> <td>LAKE ORANGE</td> <td>599225</td> </tr> </table>			ROAD NO.	COUNTY	CFX PROJECT NUMBER	LOCC	LAKE ORANGE	599225	<p>ROADWAY PROFILE          LAKE/ORANGE CONNECTOR</p>		<p>SHEET NO. 48</p>
REVISIONS																								
DATE	DESCRIPTION																							
ROAD NO.	COUNTY	CFX PROJECT NUMBER																						
LOCC	LAKE ORANGE	599225																						

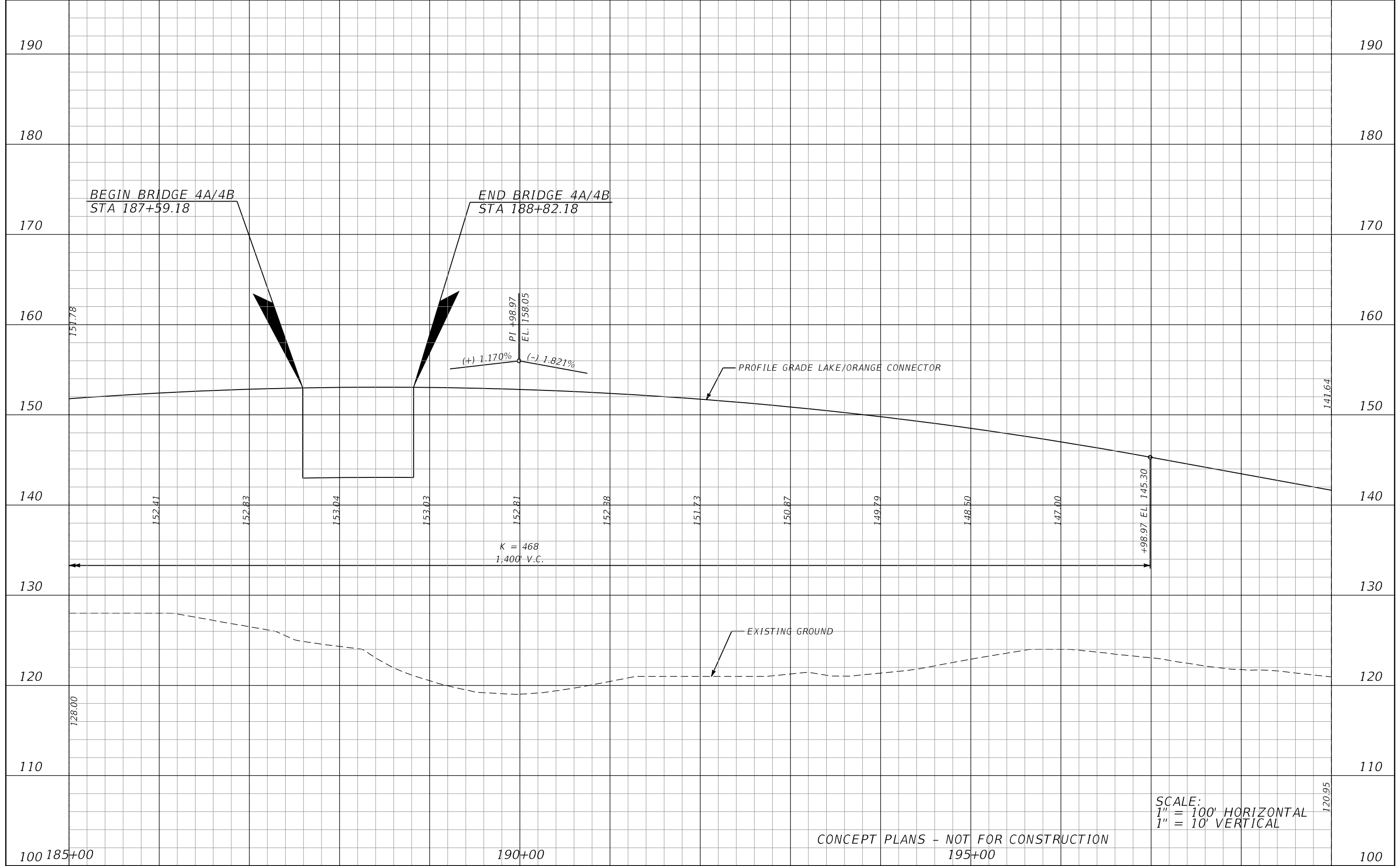


SCALE:  
 1" = 100' HORIZONTAL  
 1" = 10' VERTICAL

CONCEPT PLANS - NOT FOR CONSTRUCTION

REVISIONS		DATE		DESCRIPTION	

JAMISON R. EDWARDS, P.E. P.E. LICENSE NUMBER 76095 METRIC ENGINEERING, INC. 525 TECHNOLOGY PARK, SUITE 153 LAKE MARY, FLORIDA 32746 CERTIFICATE OF AUTHORIZATION: 2294			CENTRAL FLORIDA EXPRESSWAY AUTHORITY			<b>ROADWAY PROFILE</b> <b>LAKE/ORANGE CONNECTOR</b>	SHEET NO. 49
ROAD NO.	COUNTY	CFX PROJECT NUMBER					
LOCC	LAKE ORANGE	599225					



SCALE:  
1" = 100' HORIZONTAL  
1" = 10' VERTICAL

CONCEPT PLANS - NOT FOR CONSTRUCTION

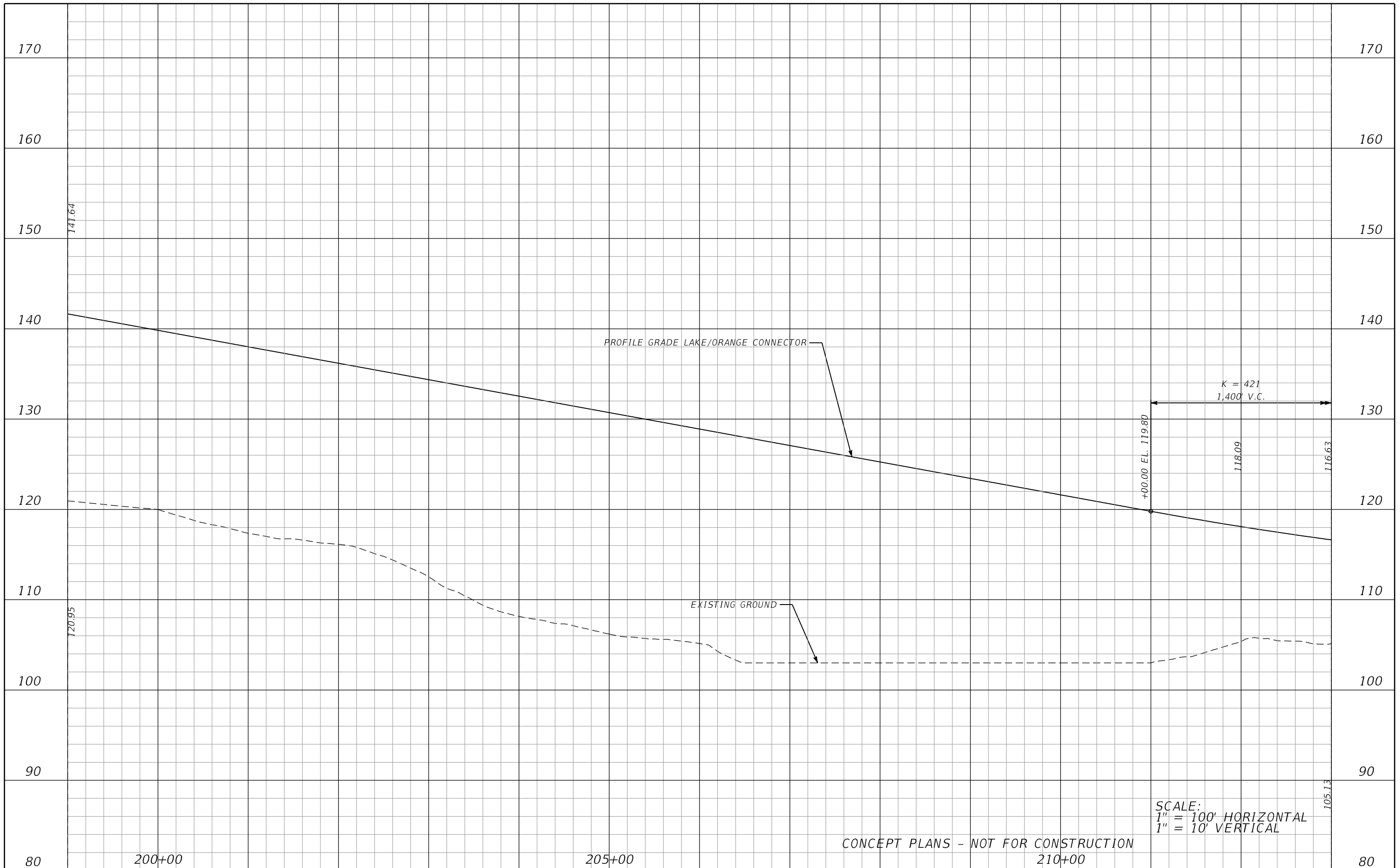
REVISIONS			
DATE	DESCRIPTION	DATE	DESCRIPTION

JAMISON R. EDWARDS, P.E.  
P.E. LICENSE NUMBER 76095  
METRIC ENGINEERING, INC.  
525 TECHNOLOGY PARK, SUITE 153  
LAKE MARY, FLORIDA 32746  
CERTIFICATE OF AUTHORIZATION: 2294

CENTRAL FLORIDA EXPRESSWAY AUTHORITY		
ROAD NO.	COUNTY	CFX PROJECT NUMBER
LOCC	LAKE ORANGE	599225

**ROADWAY PROFILE**  
**LAKE/ORANGE CONNECTOR**

SHEET NO.  
50



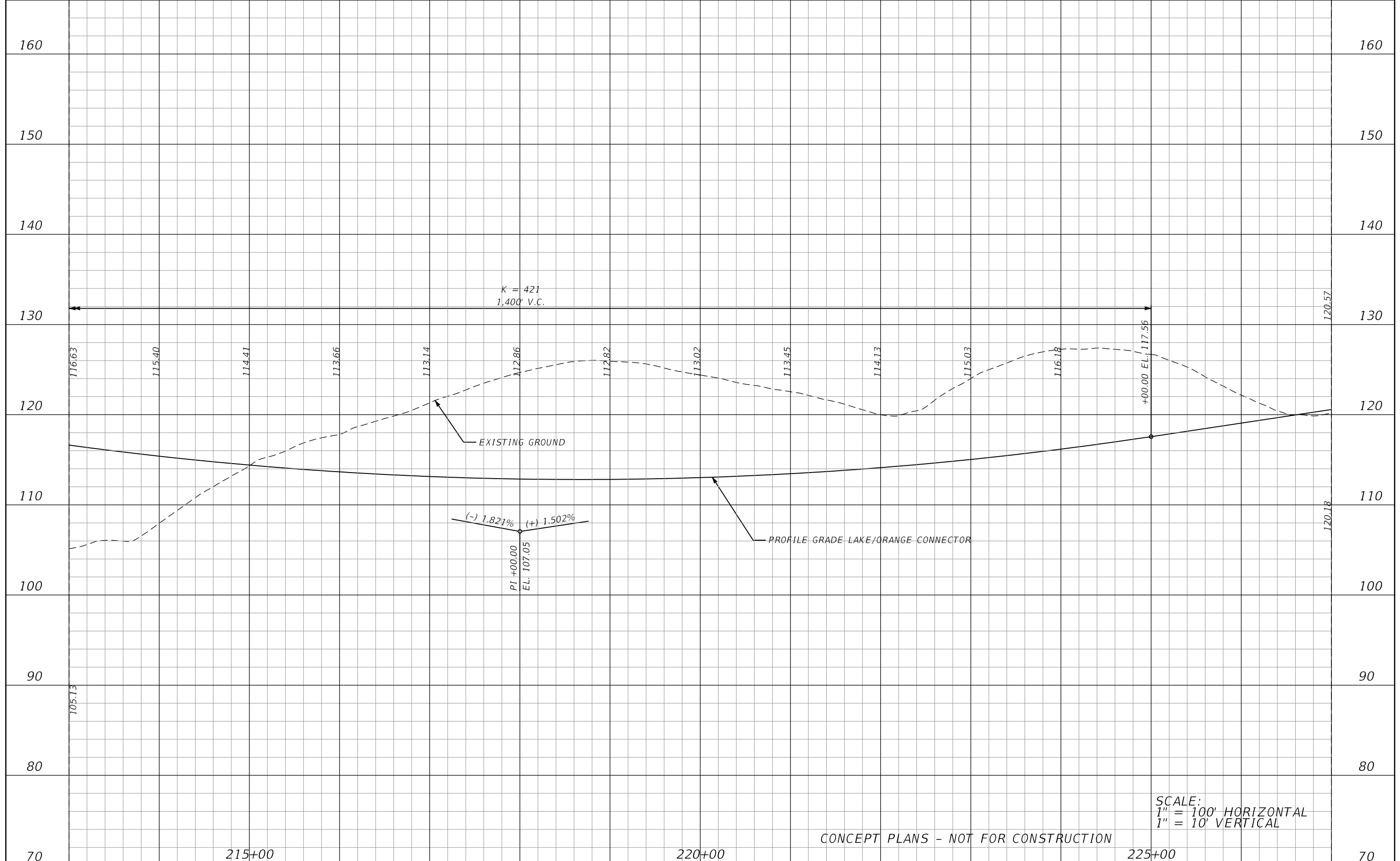
REVISIONS			
DATE	DESCRIPTION	DATE	DESCRIPTION

JAMISON R. EDWARDS, P.E.  
P.E. LICENSE NUMBER 76095  
METRIC ENGINEERING, INC.  
525 TECHNOLOGY PARK, SUITE 153  
LAKE MARY, FLORIDA 32746  
CERTIFICATE OF AUTHORIZATION: 2294

CENTRAL FLORIDA EXPRESSWAY AUTHORITY		
ROAD NO.	COUNTY	CFX PROJECT NUMBER
LOCC	LAKE ORANGE	599225

**ROADWAY PROFILE**  
**LAKE/ORANGE CONNECTOR**

SHEET NO.  
51

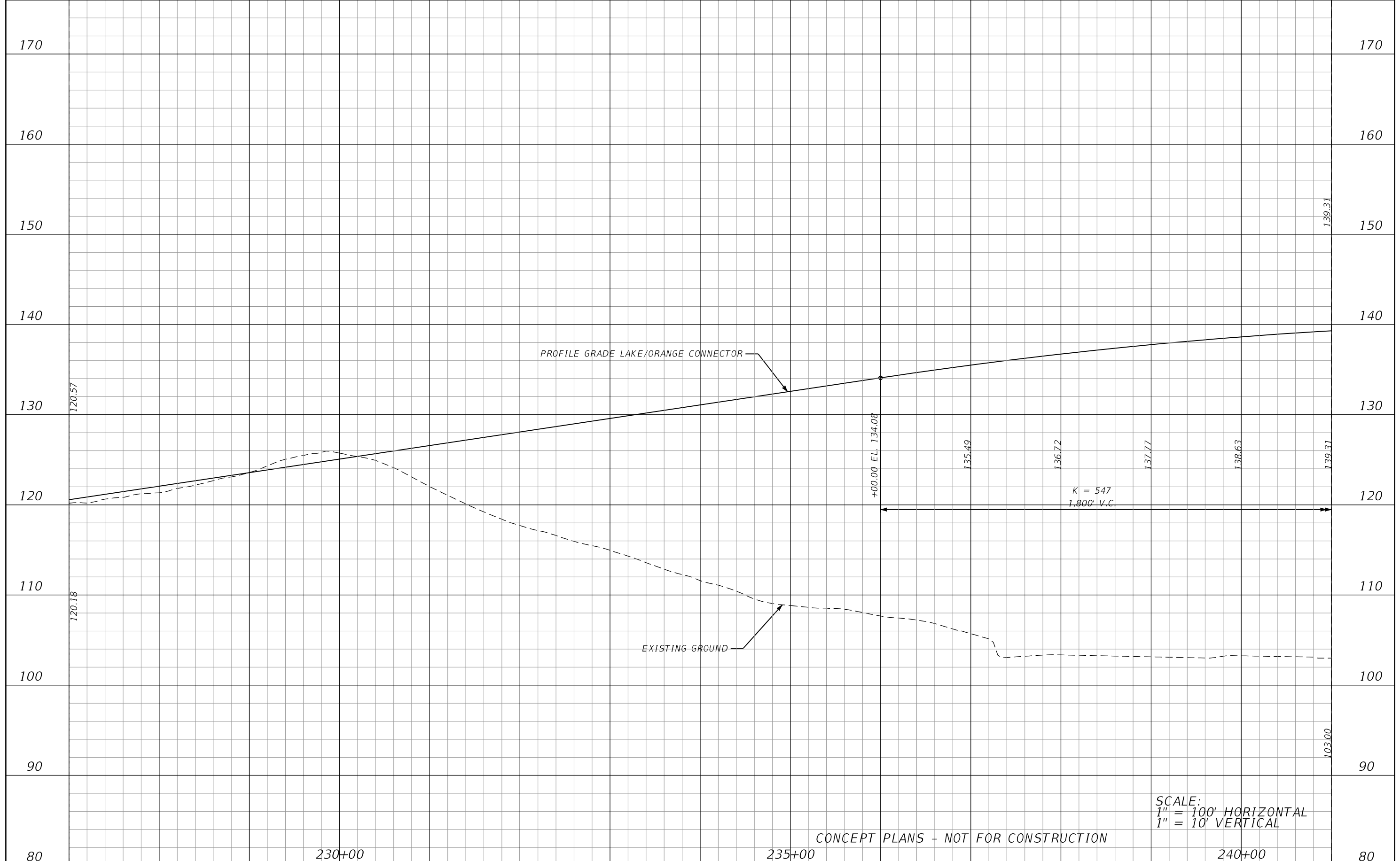


SCALE:  
 1" = 100' HORIZONTAL  
 1" = 10' VERTICAL

CONCEPT PLANS - NOT FOR CONSTRUCTION

DATE		DESCRIPTION		DATE		DESCRIPTION		JAMISON R. EDWARDS, P.E. P.E. LICENSE NUMBER 76095 METRIC ENGINEERING, INC. 525 TECHNOLOGY PARK, SUITE 153 LAKE MARY, FLORIDA 32746 CERTIFICATE OF AUTHORIZATION: 2294	CENTRAL FLORIDA EXPRESSWAY AUTHORITY		ROADWAY PROFILE LAKE/ORANGE CONNECTOR	SHEET NO.
									ROAD NO.	COUNTY		CFX PROJECT NUMBER
								LOCC	LAKE ORANGE	599225		





PROFILE GRADE LAKE/ORANGE CONNECTOR

EXISTING GROUND

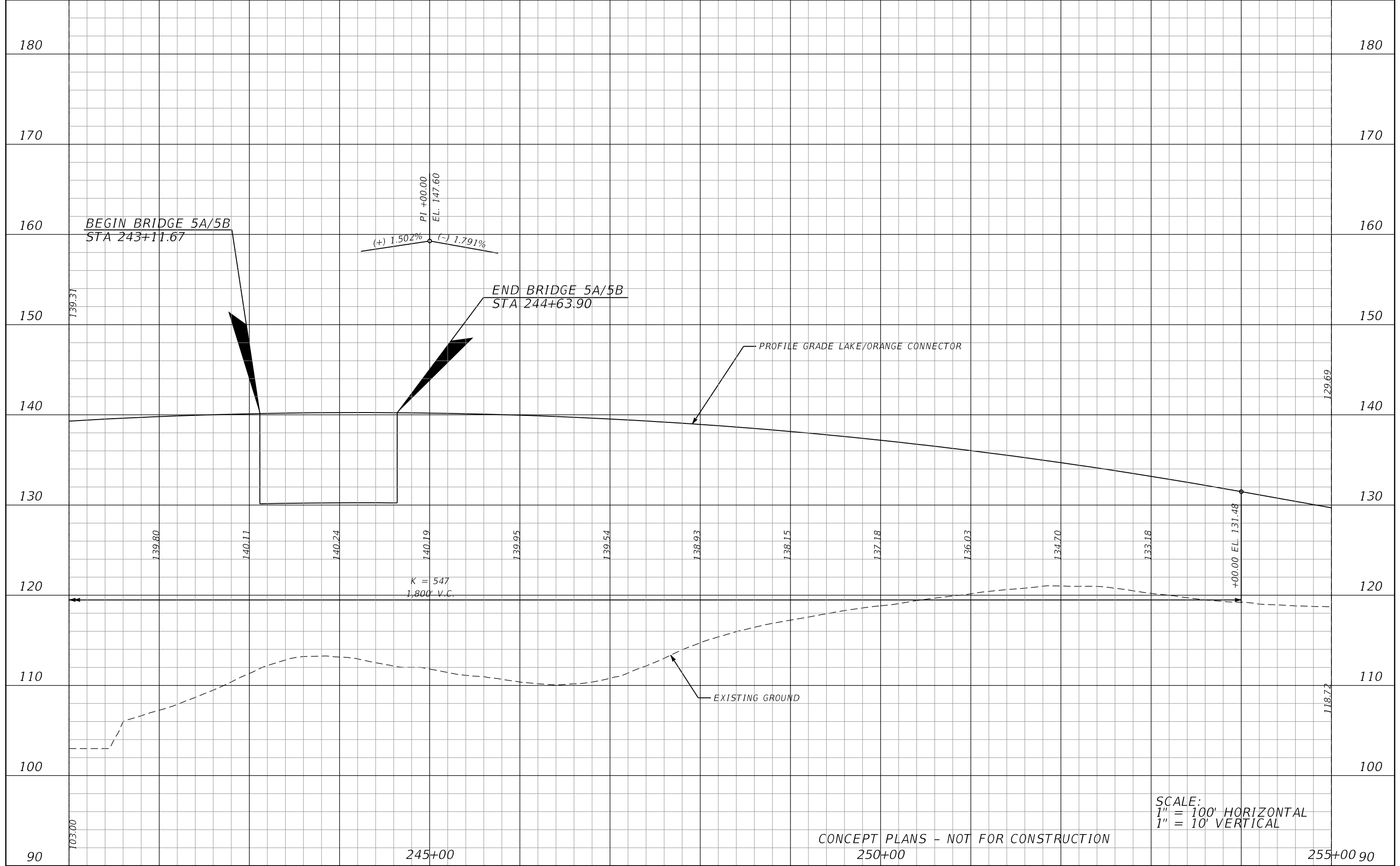
+00.00 EL. 134.08

K = 547  
1,800' V.C.

SCALE:  
1" = 100' HORIZONTAL  
1" = 10' VERTICAL

CONCEPT PLANS - NOT FOR CONSTRUCTION

<table border="1"> <thead> <tr> <th colspan="2">REVISIONS</th> </tr> <tr> <th>DATE</th> <th>DESCRIPTION</th> </tr> </thead> <tbody> <tr> <td> </td> <td> </td> </tr> </tbody> </table>				REVISIONS		DATE	DESCRIPTION			<p>JAMISON R. EDWARDS, P.E. P.E. LICENSE NUMBER 76095 METRIC ENGINEERING, INC. 525 TECHNOLOGY PARK, SUITE 153 LAKE MARY, FLORIDA 32746 CERTIFICATE OF AUTHORIZATION: 2294</p>	<p>CENTRAL FLORIDA EXPRESSWAY AUTHORITY</p> <table border="1"> <tr> <th>ROAD NO.</th> <th>COUNTY</th> <th>CFX PROJECT NUMBER</th> </tr> <tr> <td>LOCC</td> <td>LAKE ORANGE</td> <td>599225</td> </tr> </table>		ROAD NO.	COUNTY	CFX PROJECT NUMBER	LOCC	LAKE ORANGE	599225	<p>ROADWAY PROFILE LAKE/ORANGE CONNECTOR</p>	<p>SHEET NO. 53</p>
REVISIONS																				
DATE	DESCRIPTION																			
ROAD NO.	COUNTY	CFX PROJECT NUMBER																		
LOCC	LAKE ORANGE	599225																		
230+00	235+00	240+00	80																	



SCALE:  
1" = 100' HORIZONTAL  
1" = 10' VERTICAL

CONCEPT PLANS - NOT FOR CONSTRUCTION

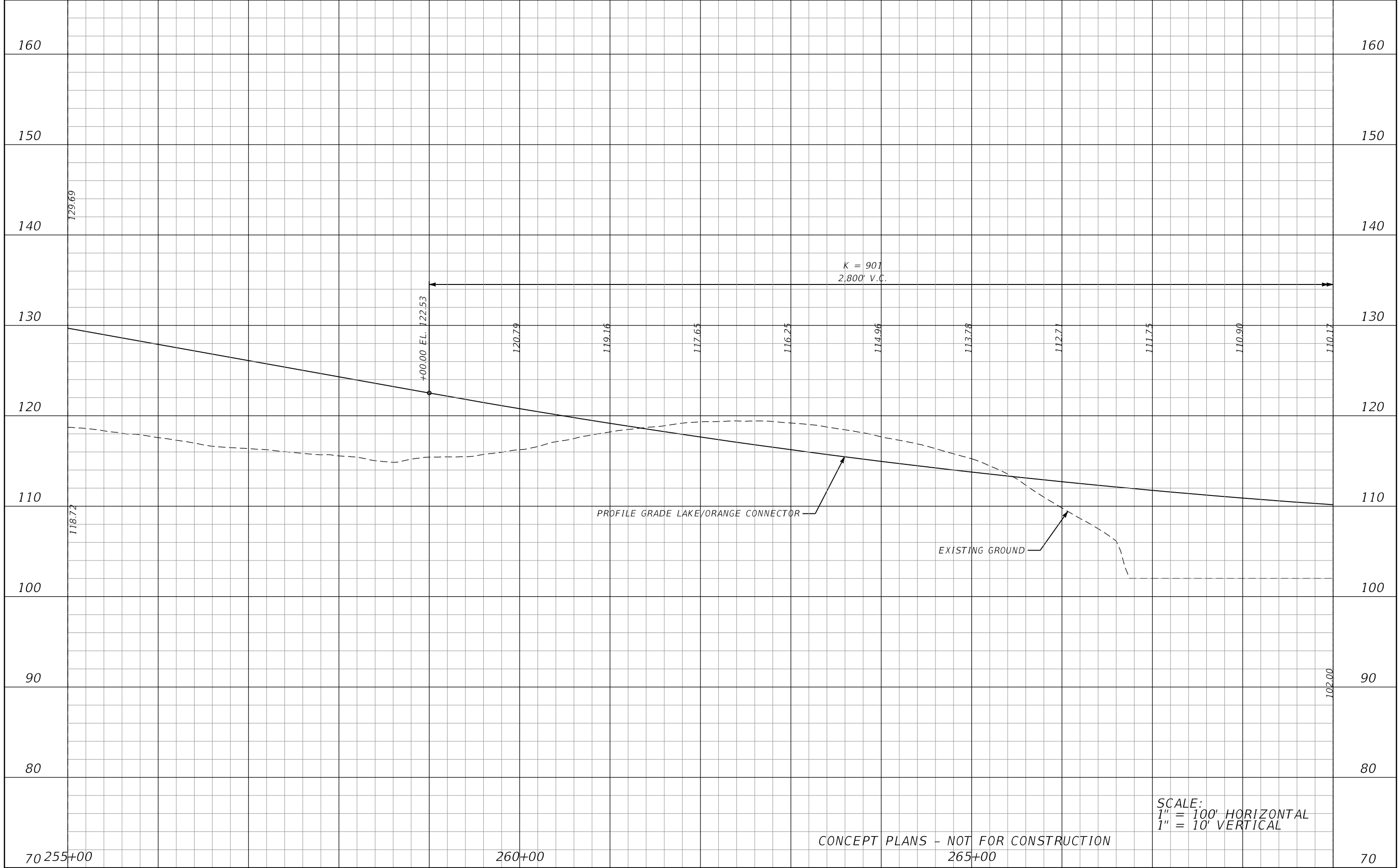
REVISIONS			
DATE	DESCRIPTION	DATE	DESCRIPTION

JAMISON R. EDWARDS, P.E.  
P.E. LICENSE NUMBER 76095  
METRIC ENGINEERING, INC.  
525 TECHNOLOGY PARK, SUITE 153  
LAKE MARY, FLORIDA 32746  
CERTIFICATE OF AUTHORIZATION: 2294

CENTRAL FLORIDA EXPRESSWAY AUTHORITY		
ROAD NO.	COUNTY	CFX PROJECT NUMBER
LOCC	LAKE ORANGE	599225

**ROADWAY PROFILE**  
**LAKE/ORANGE CONNECTOR**

SHEET NO.  
54



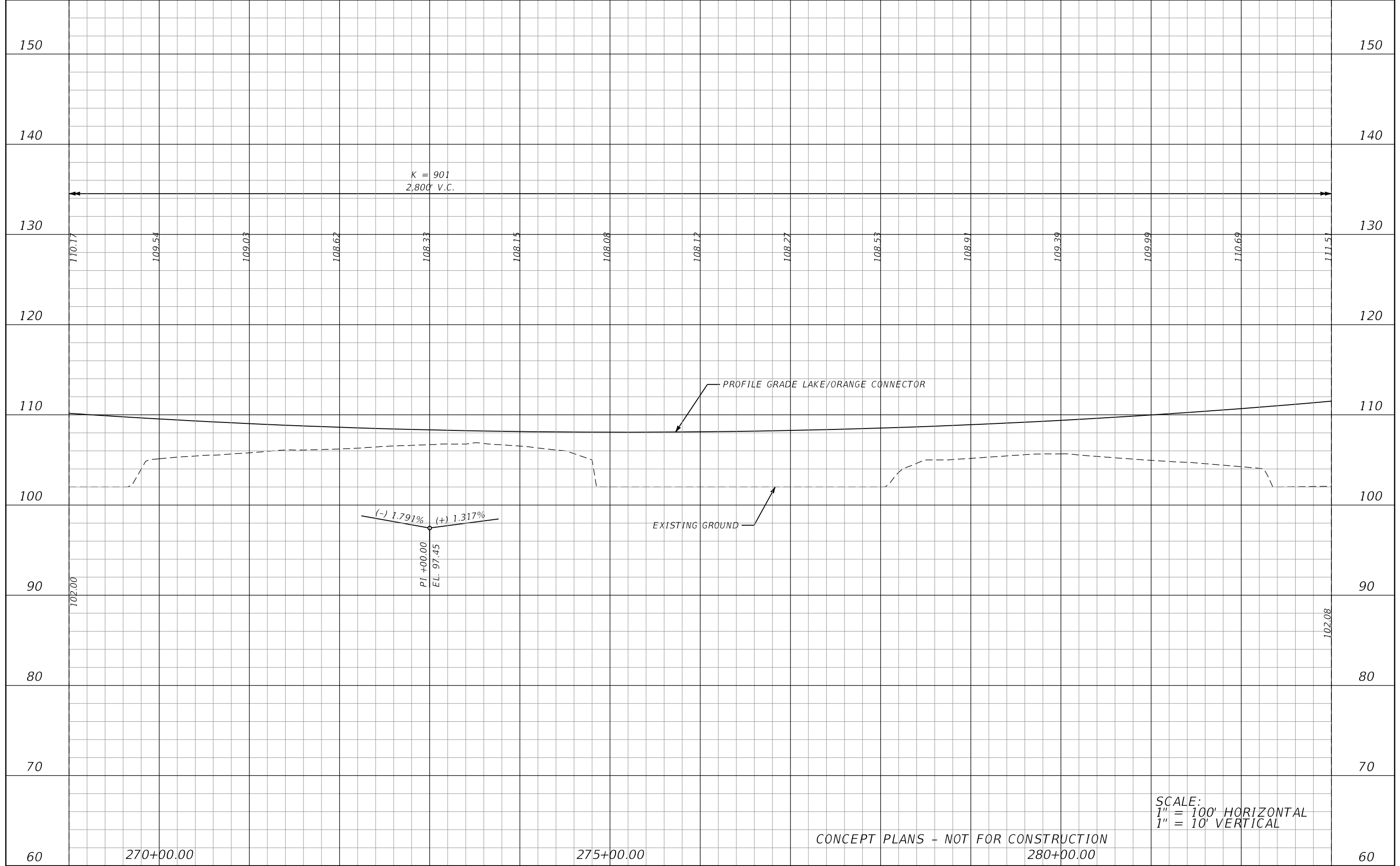
REVISIONS			
DATE	DESCRIPTION	DATE	DESCRIPTION

JAMISON R. EDWARDS, P.E.  
 P.E. LICENSE NUMBER 76095  
 METRIC ENGINEERING, INC.  
 525 TECHNOLOGY PARK, SUITE 153  
 LAKE MARY, FLORIDA 32746  
 CERTIFICATE OF AUTHORIZATION: 2294

CENTRAL FLORIDA EXPRESSWAY AUTHORITY		
ROAD NO.	COUNTY	CFX PROJECT NUMBER
LOCC	LAKE ORANGE	599225

**ROADWAY PROFILE**  
**LAKE/ORANGE CONNECTOR**

SHEET NO.  
 55



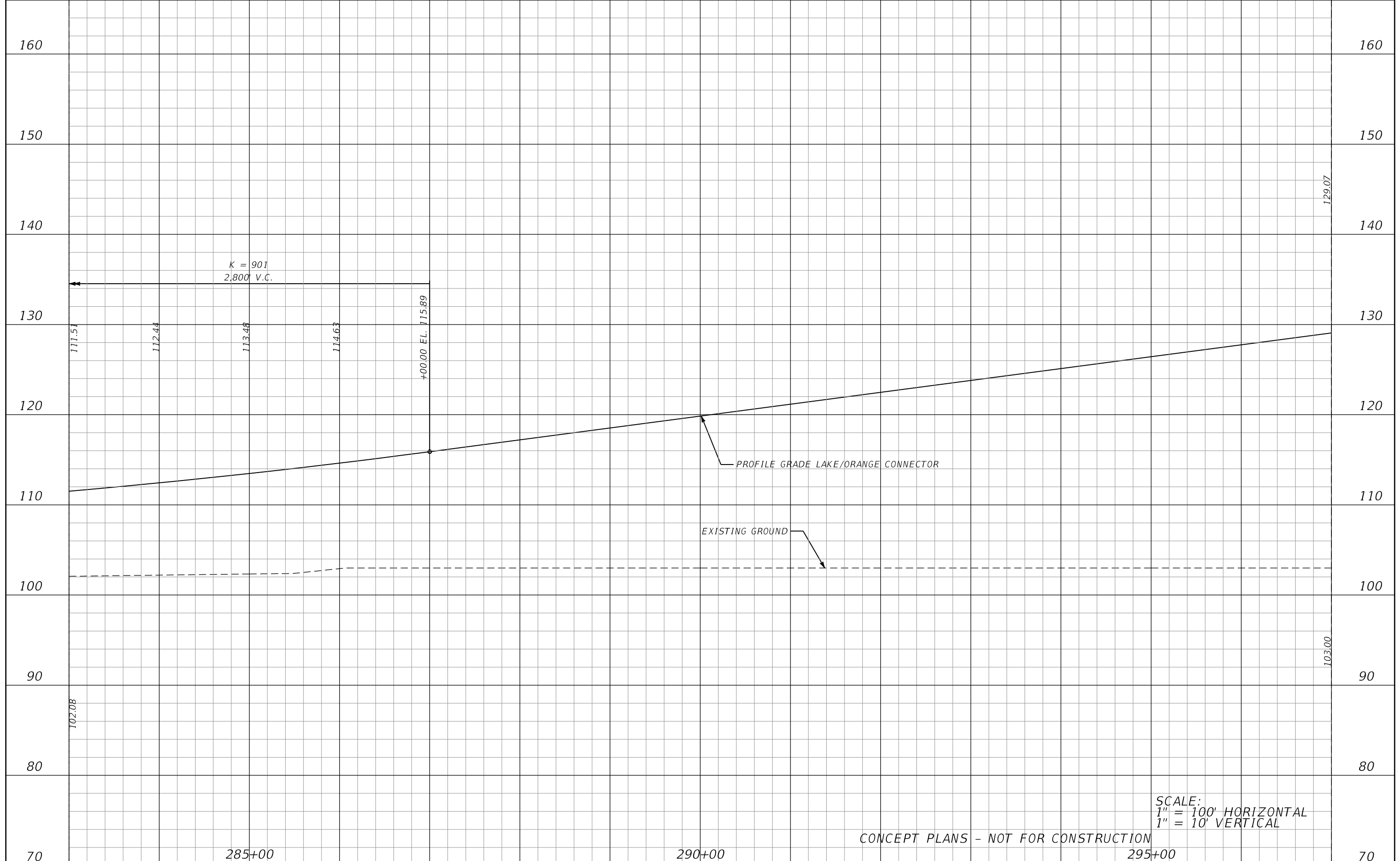
REVISIONS			
DATE	DESCRIPTION	DATE	DESCRIPTION

JAMISON R. EDWARDS, P.E.  
 P.E. LICENSE NUMBER 76095  
 METRIC ENGINEERING, INC.  
 525 TECHNOLOGY PARK, SUITE 153  
 LAKE MARY, FLORIDA 32746  
 CERTIFICATE OF AUTHORIZATION: 2294

CENTRAL FLORIDA EXPRESSWAY AUTHORITY		
ROAD NO.	COUNTY	CFX PROJECT NUMBER
LOCC	LAKE ORANGE	599225

**ROADWAY PROFILE**  
**LAKE/ORANGE CONNECTOR**

SHEET NO.  
 56



CONCEPT PLANS - NOT FOR CONSTRUCTION

SCALE:  
 1" = 100' HORIZONTAL  
 1" = 10' VERTICAL

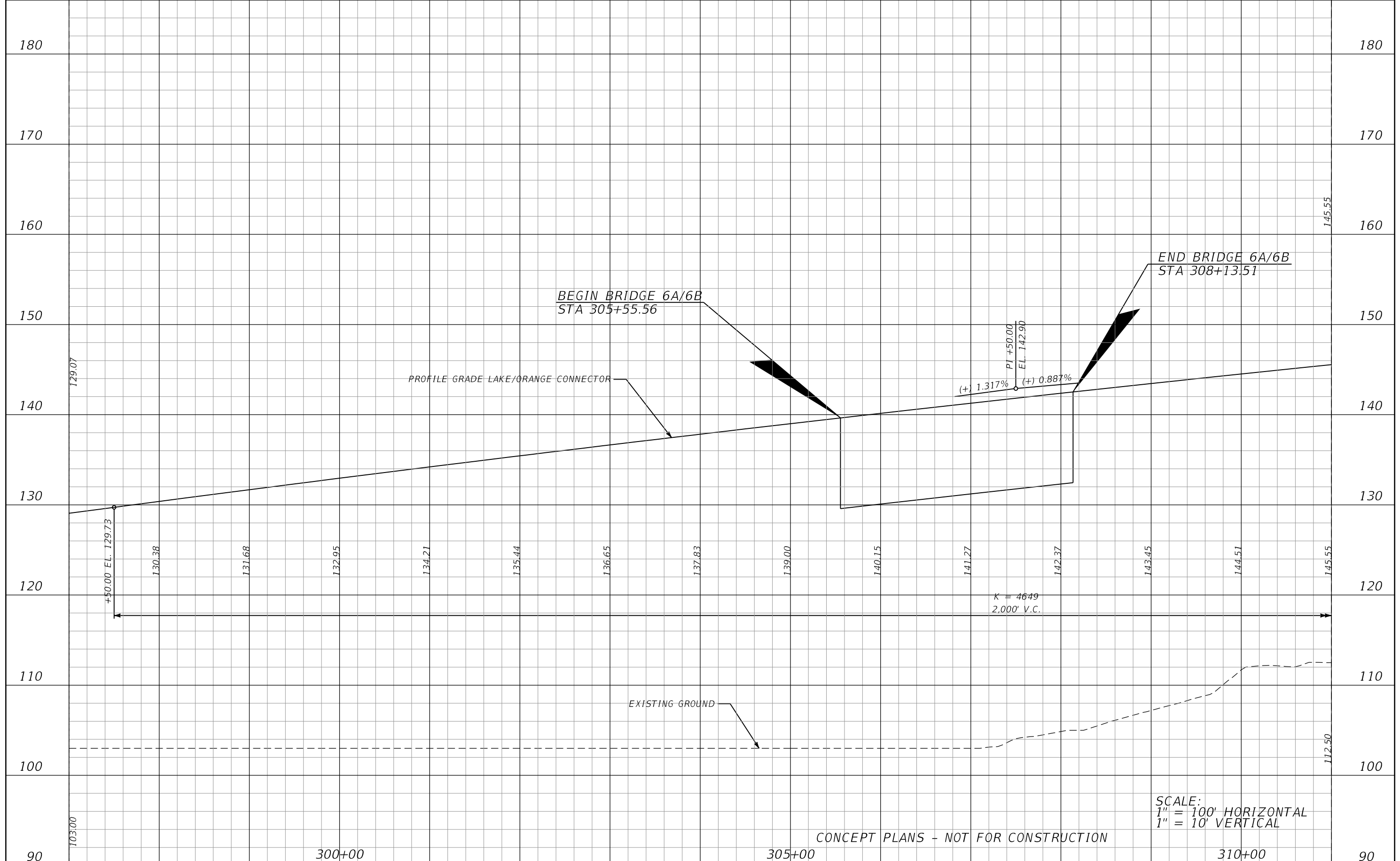
REVISIONS			
DATE	DESCRIPTION	DATE	DESCRIPTION

JAMISON R. EDWARDS, P.E.  
 P.E. LICENSE NUMBER 76095  
 METRIC ENGINEERING, INC.  
 525 TECHNOLOGY PARK, SUITE 153  
 LAKE MARY, FLORIDA 32746  
 CERTIFICATE OF AUTHORIZATION: 2294

CENTRAL FLORIDA EXPRESSWAY AUTHORITY		
ROAD NO.	COUNTY	CFX PROJECT NUMBER
LOCC	LAKE ORANGE	599225

**ROADWAY PROFILE**  
**LAKE/ORANGE CONNECTOR**

SHEET NO.  
 57



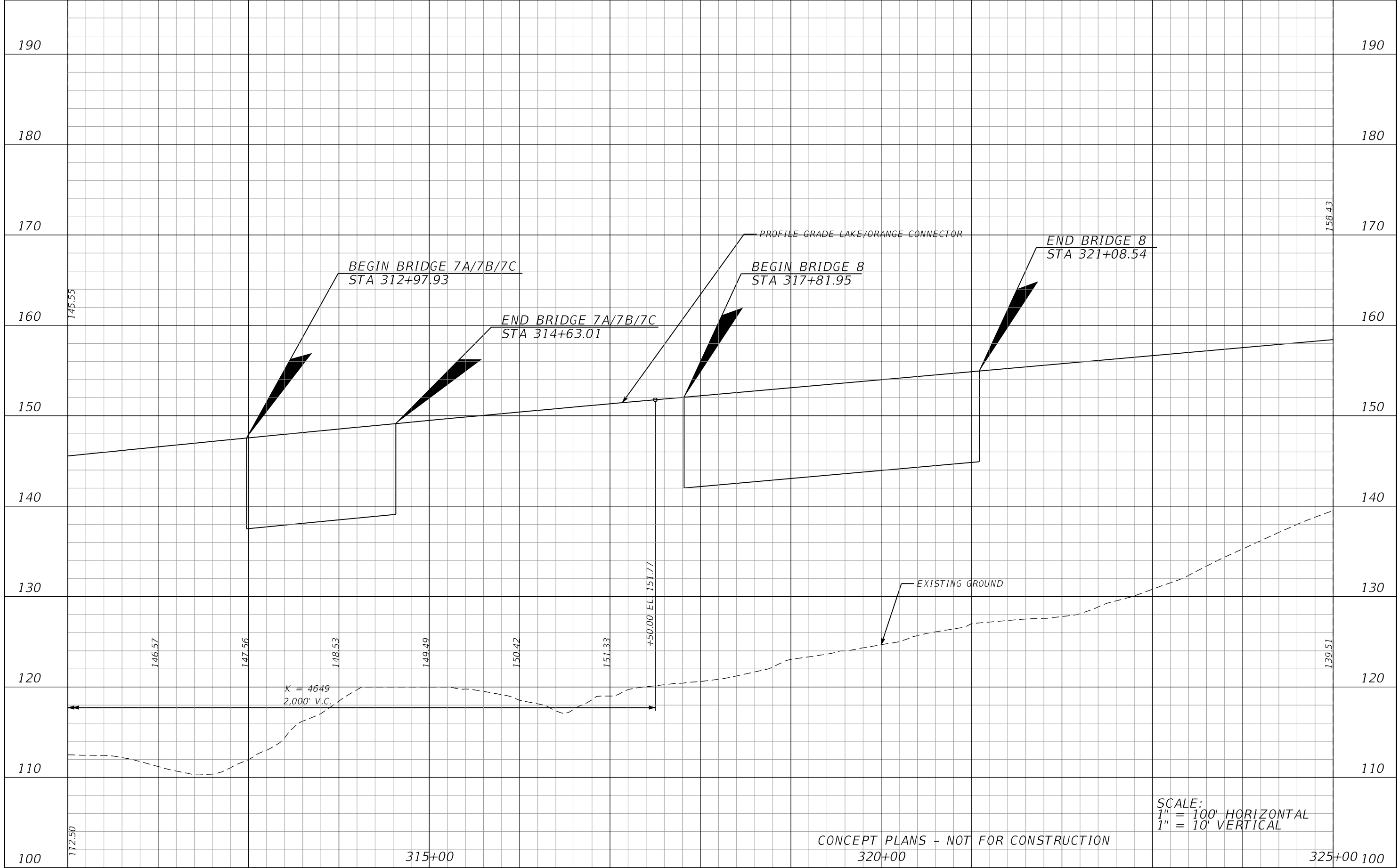
REVISIONS			
DATE	DESCRIPTION	DATE	DESCRIPTION

JAMISON R. EDWARDS, P.E.  
P.E. LICENSE NUMBER 76095  
METRIC ENGINEERING, INC.  
525 TECHNOLOGY PARK, SUITE 153  
LAKE MARY, FLORIDA 32746  
CERTIFICATE OF AUTHORIZATION: 2294

CENTRAL FLORIDA EXPRESSWAY AUTHORITY		
ROAD NO.	COUNTY	CFX PROJECT NUMBER
LOCC	LAKE ORANGE	599225

**ROADWAY PROFILE**  
**LAKE/ORANGE CONNECTOR**

SHEET NO.  
**58**



SCALE:  
 1" = 100' HORIZONTAL  
 1" = 10' VERTICAL

CONCEPT PLANS - NOT FOR CONSTRUCTION

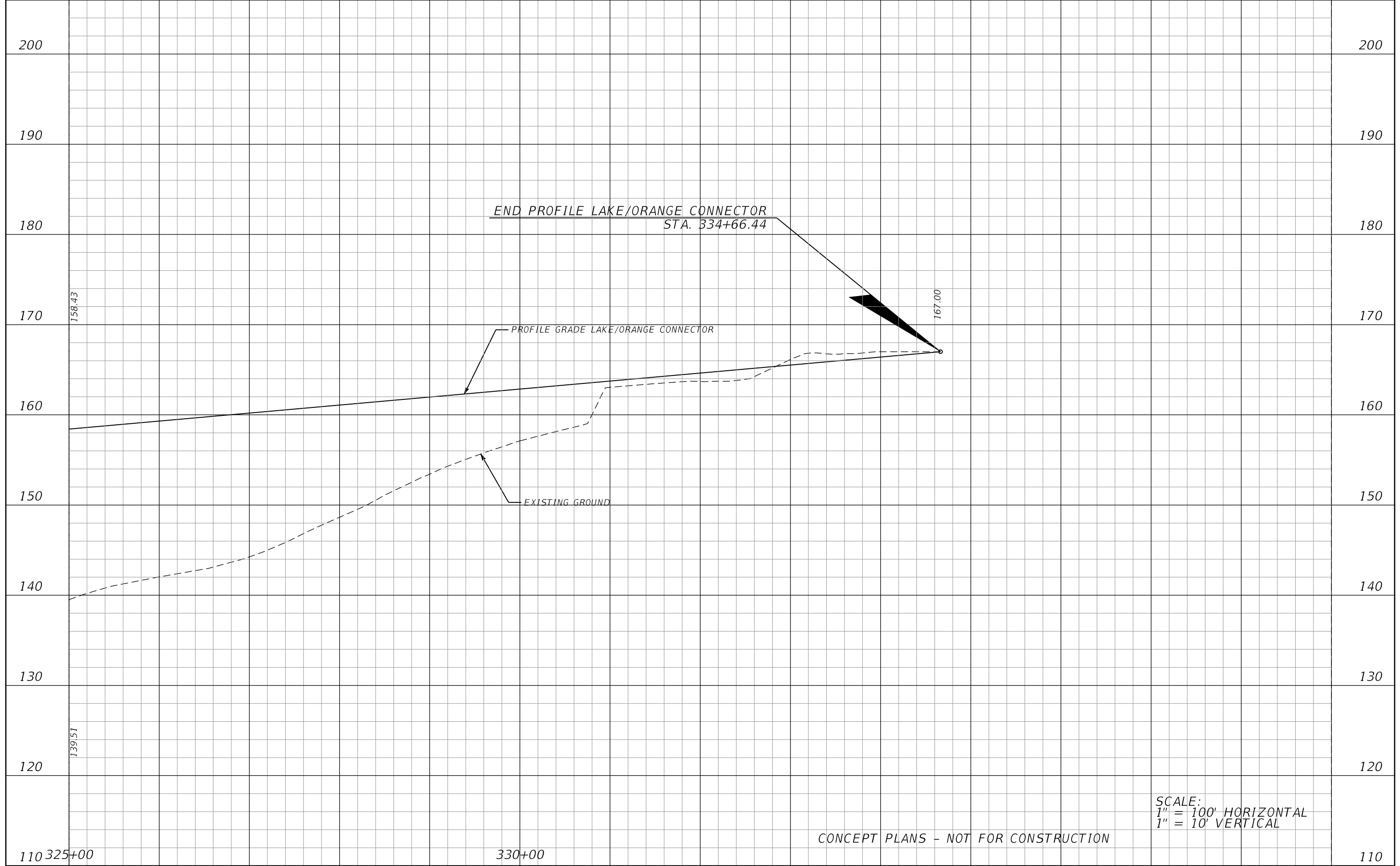
REVISIONS			
DATE	DESCRIPTION	DATE	DESCRIPTION

JAMISON R. EDWARDS, P.E.  
 P.E. LICENSE NUMBER 76095  
 METRIC ENGINEERING, INC.  
 525 TECHNOLOGY PARK, SUITE 153  
 LAKE MARY, FLORIDA 32746  
 CERTIFICATE OF AUTHORIZATION: 2294

CENTRAL FLORIDA EXPRESSWAY AUTHORITY		
ROAD NO.	COUNTY	CFX PROJECT NUMBER
LOCC	LAKE ORANGE	599225

**ROADWAY PROFILE**  
**LAKE/ORANGE CONNECTOR**

SHEET NO.  
 59



END PROFILE LAKE/ORANGE CONNECTOR  
STA. 334+66.44

PROFILE GRADE LAKE/ORANGE CONNECTOR

EXISTING GROUND

SCALE:  
1" = 100' HORIZONTAL  
1" = 10' VERTICAL

CONCEPT PLANS - NOT FOR CONSTRUCTION

REVISIONS			
DATE	DESCRIPTION	DATE	DESCRIPTION

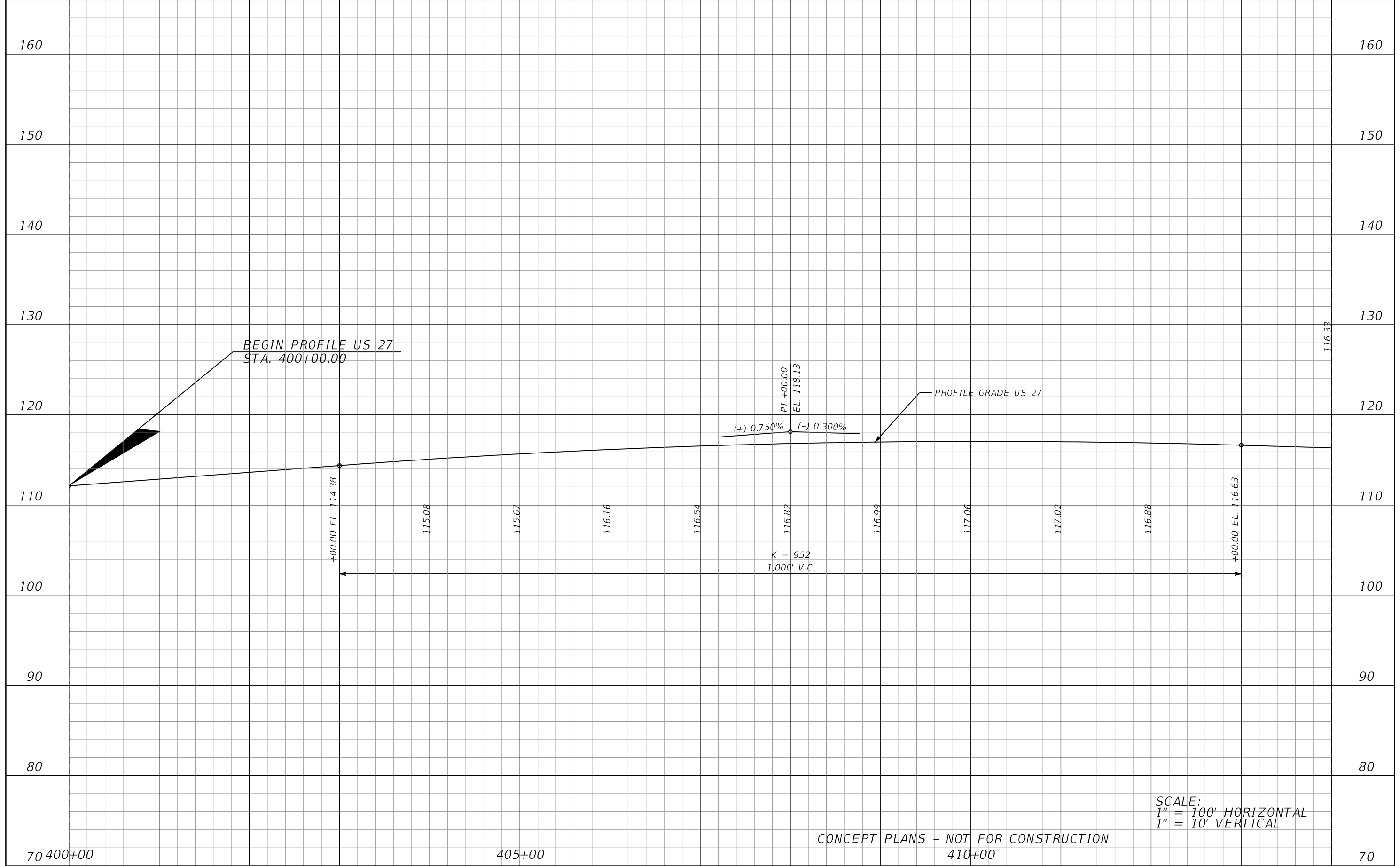
JAMISON R. EDWARDS, P.E.  
P.E. LICENSE NUMBER 76095  
METRIC ENGINEERING, INC.  
525 TECHNOLOGY PARK, SUITE 153  
LAKE MARY, FLORIDA 32746  
CERTIFICATE OF AUTHORIZATION: 2294

CENTRAL FLORIDA EXPRESSWAY AUTHORITY		
ROAD NO.	COUNTY	CFX PROJECT NUMBER
LOCC	LAKE ORANGE	599225

**ROADWAY PROFILE**  
**LAKE/ORANGE CONNECTOR**

SHEET NO.  
60

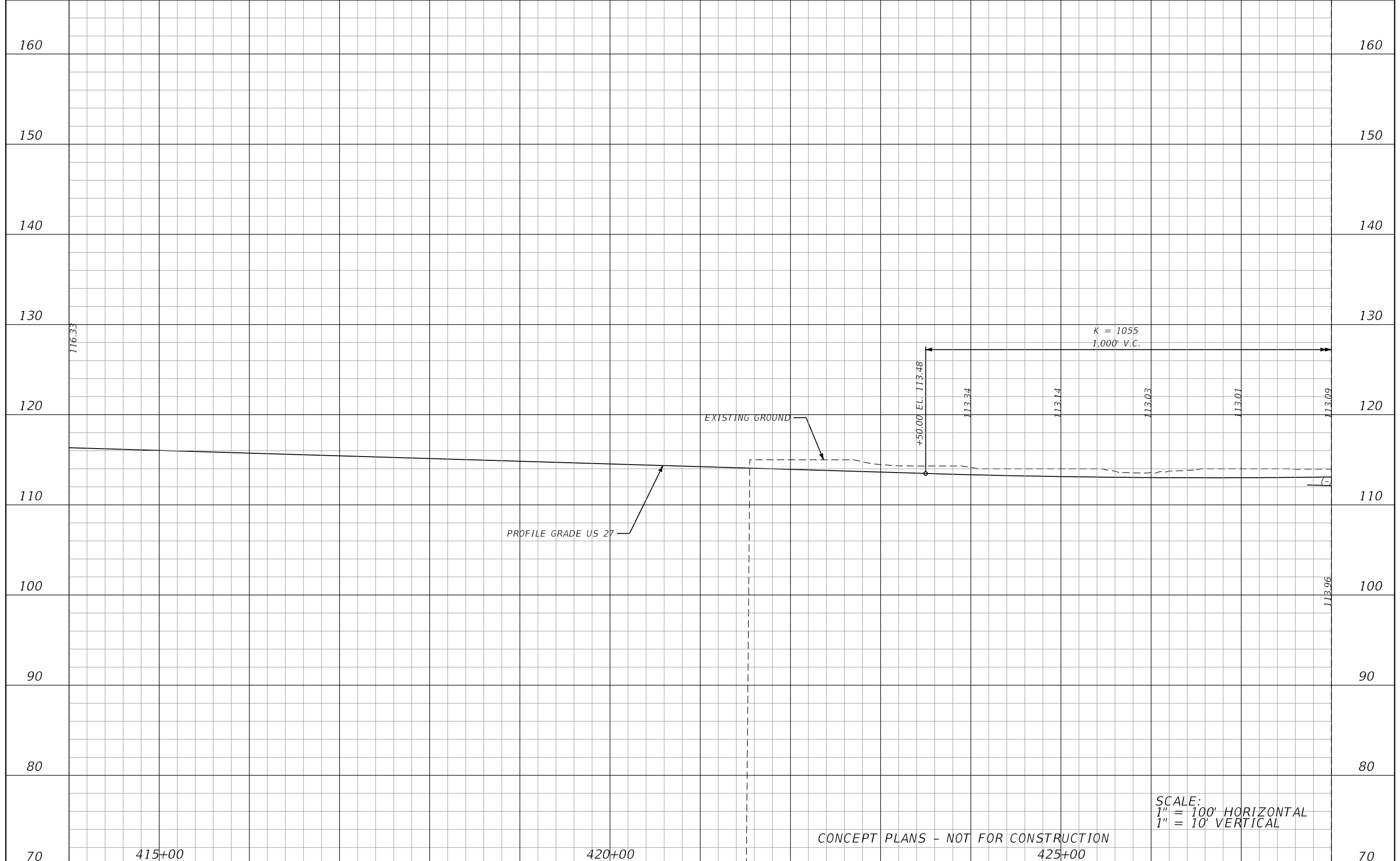




SCALE:  
1" = 100' HORIZONTAL  
1" = 10' VERTICAL

CONCEPT PLANS - NOT FOR CONSTRUCTION

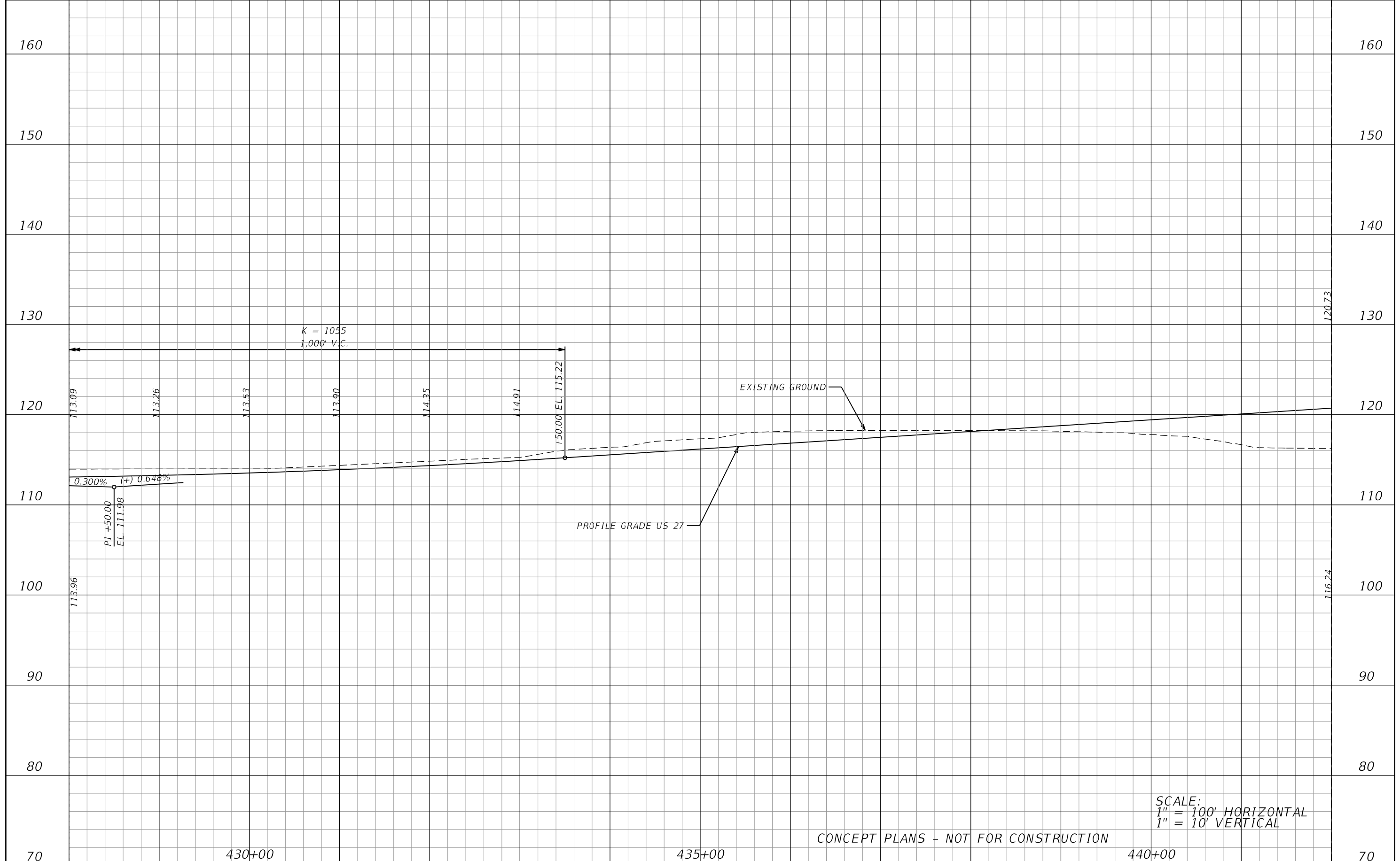
DATE		DESCRIPTION		DATE		DESCRIPTION		JAMISON R. EDWARDS, P.E. P.E. LICENSE NUMBER 76095 METRIC ENGINEERING, INC. 525 TECHNOLOGY PARK, SUITE 153 LAKE MARY, FLORIDA 32746 CERTIFICATE OF AUTHORIZATION: 2294	CENTRAL FLORIDA EXPRESSWAY AUTHORITY		<b>ROADWAY PROFILE</b> <b>US 27</b>	SHEET NO.
									ROAD NO. LOCC	COUNTY LAKE ORANGE		CFX PROJECT NUMBER 599225



CONCEPT PLANS - NOT FOR CONSTRUCTION

SCALE:  
 1" = 100' HORIZONTAL  
 1" = 10' VERTICAL

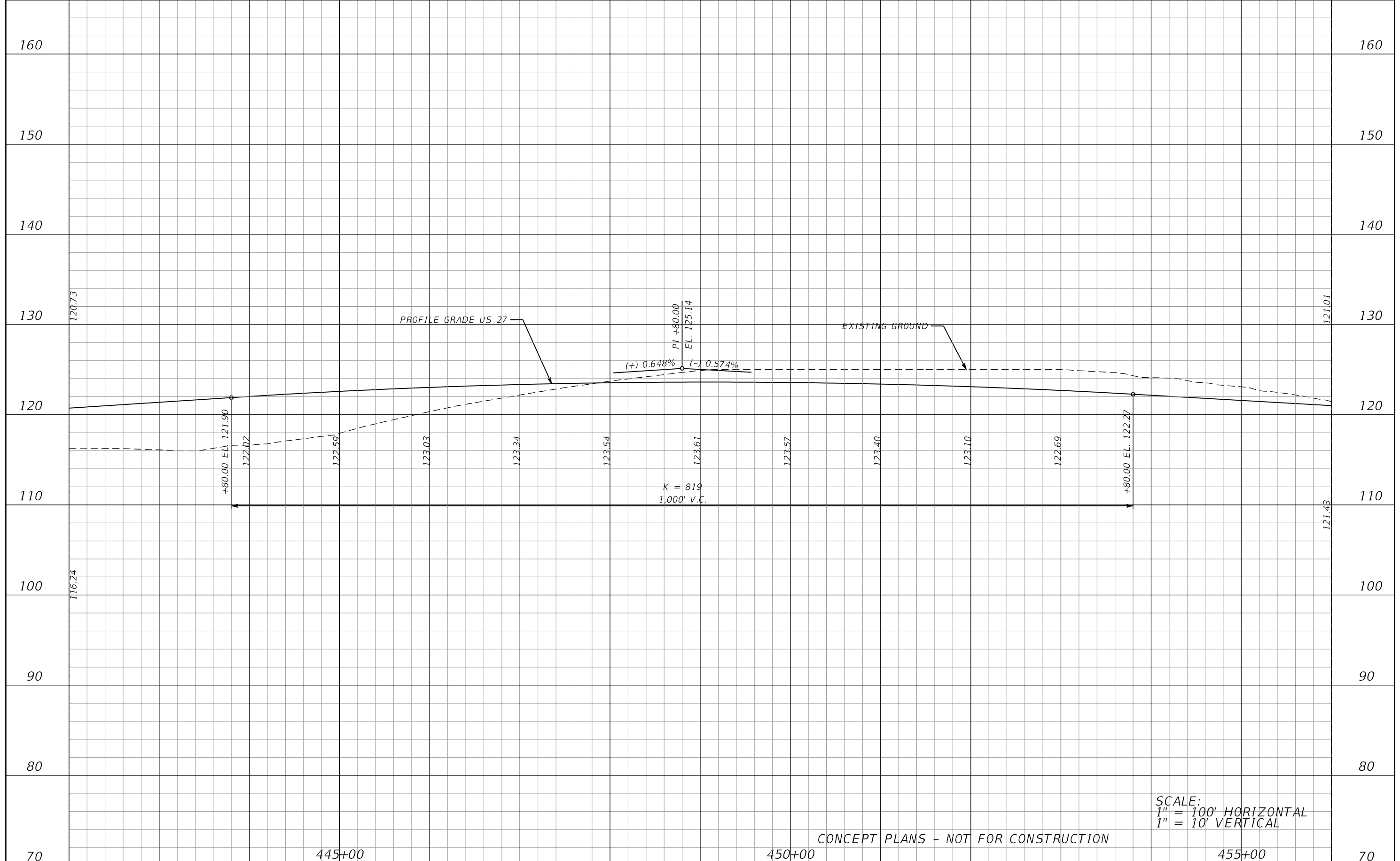
DATE		DESCRIPTION		DATE		DESCRIPTION		JAMISON R. EDWARDS, P.E. P.E. LICENSE NUMBER 76095 METRIC ENGINEERING, INC. 525 TECHNOLOGY PARK, SUITE 153 LAKE MARY, FLORIDA 32746 CERTIFICATE OF AUTHORIZATION: 2294	CENTRAL FLORIDA EXPRESSWAY AUTHORITY			ROADWAY PROFILE US 27	SHEET NO.
									ROAD NO.	COUNTY	CFX PROJECT NUMBER		62
								LOCC	LAKE ORANGE	599225			



SCALE:  
 1" = 100' HORIZONTAL  
 1" = 10' VERTICAL

CONCEPT PLANS - NOT FOR CONSTRUCTION

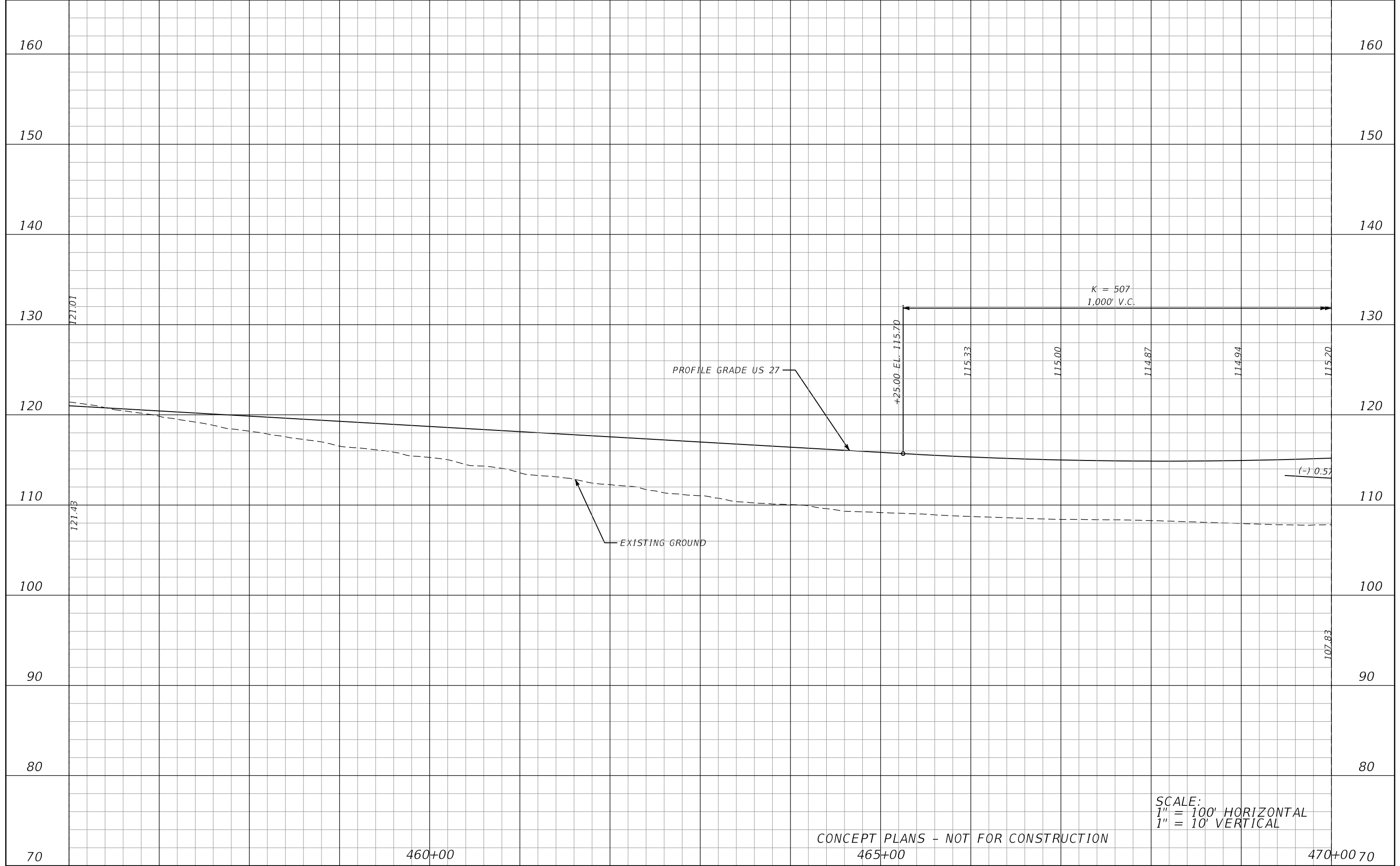
DATE		DESCRIPTION		DATE		DESCRIPTION		JAMISON R. EDWARDS, P.E. P.E. LICENSE NUMBER 76095 METRIC ENGINEERING, INC. 525 TECHNOLOGY PARK, SUITE 153 LAKE MARY, FLORIDA 32746 CERTIFICATE OF AUTHORIZATION: 2294	CENTRAL FLORIDA EXPRESSWAY AUTHORITY			<b>ROADWAY PROFILE</b> <b>US 27</b>	SHEET NO.
									ROAD NO. LOCC	COUNTY LAKE ORANGE	CFX PROJECT NUMBER 599225		63



SCALE:  
 1" = 100' HORIZONTAL  
 1" = 10' VERTICAL

CONCEPT PLANS - NOT FOR CONSTRUCTION

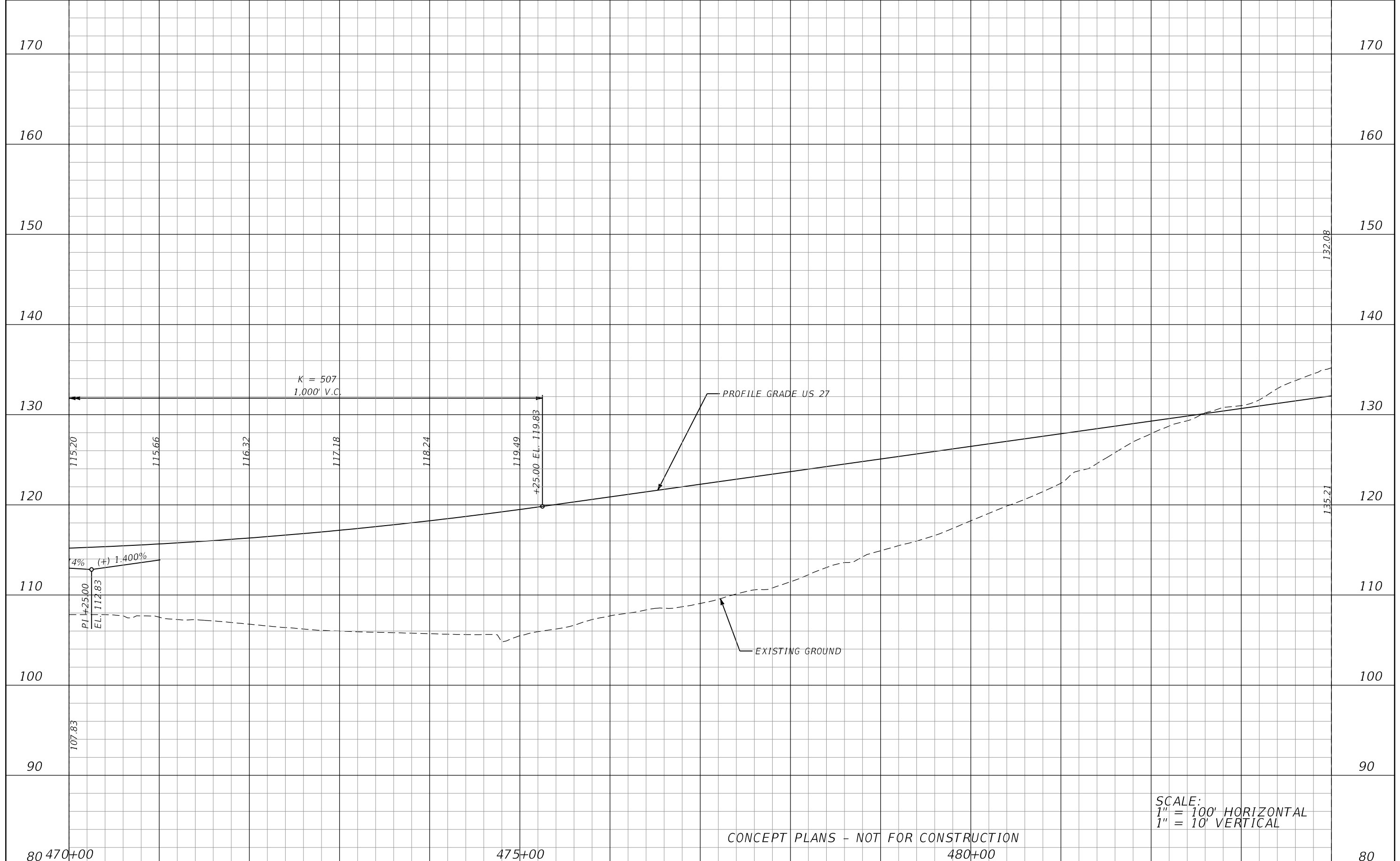
DATE		DESCRIPTION		DATE		DESCRIPTION		JAMISON R. EDWARDS, P.E. P.E. LICENSE NUMBER 76095 METRIC ENGINEERING, INC. 525 TECHNOLOGY PARK, SUITE 153 LAKE MARY, FLORIDA 32746 CERTIFICATE OF AUTHORIZATION: 2294	CENTRAL FLORIDA EXPRESSWAY AUTHORITY			<b>ROADWAY PROFILE</b> <b>US 27</b>	SHEET NO.
									ROAD NO. COUNTY CFX PROJECT NUMBER LOCC LAKE ORANGE 599225	64			



SCALE:  
 1" = 100' HORIZONTAL  
 1" = 10' VERTICAL

CONCEPT PLANS - NOT FOR CONSTRUCTION

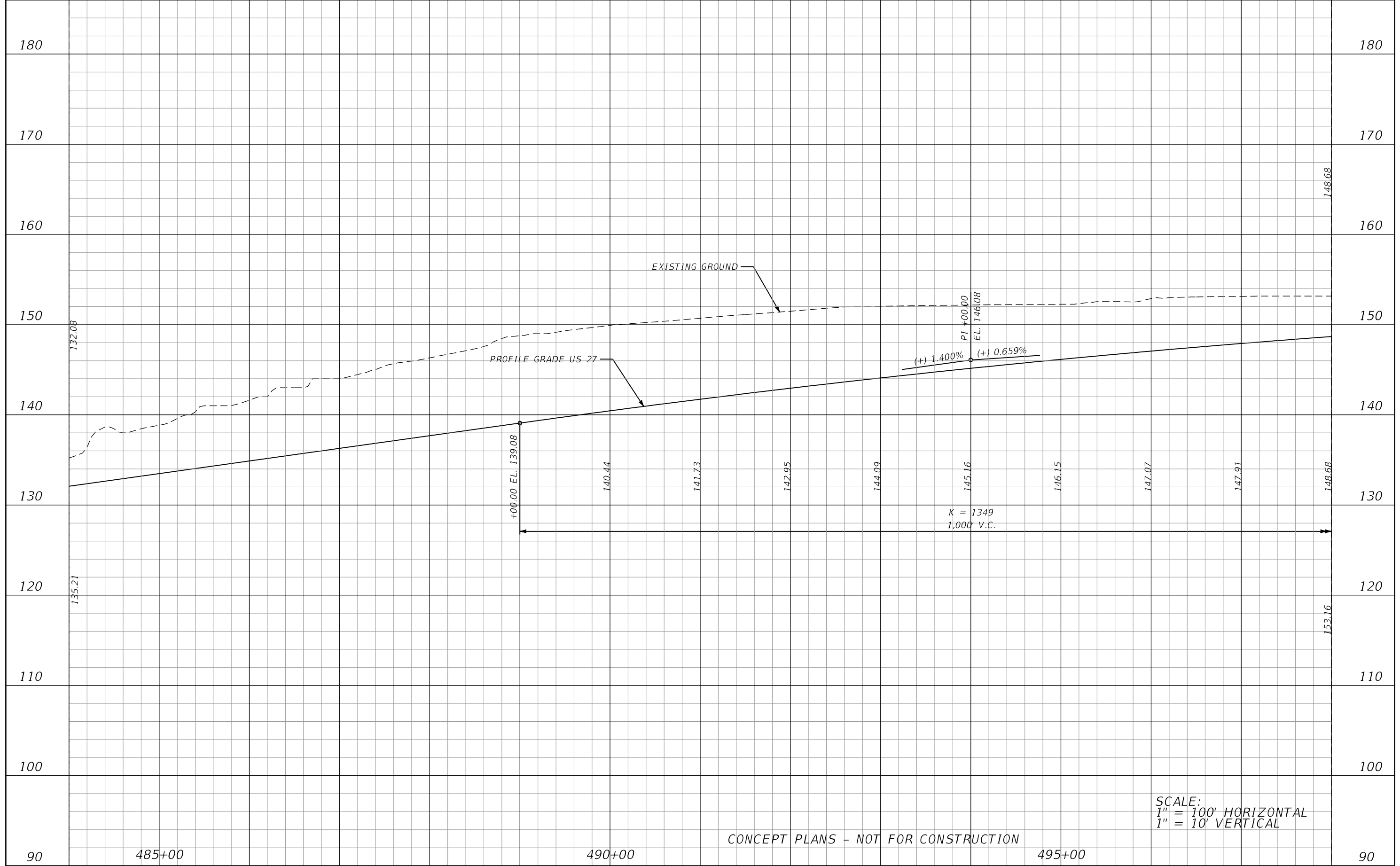
DATE		DESCRIPTION		DATE		DESCRIPTION		JAMISON R. EDWARDS, P.E. P.E. LICENSE NUMBER 76095 METRIC ENGINEERING, INC. 525 TECHNOLOGY PARK, SUITE 153 LAKE MARY, FLORIDA 32746 CERTIFICATE OF AUTHORIZATION: 2294	CENTRAL FLORIDA EXPRESSWAY AUTHORITY			<b>ROADWAY PROFILE</b> <b>US 27</b>	SHEET NO.
									ROAD NO.	COUNTY	CFX PROJECT NUMBER		65
								LOCC	LAKE ORANGE	599225			



SCALE:  
 1" = 100' HORIZONTAL  
 1" = 10' VERTICAL

CONCEPT PLANS - NOT FOR CONSTRUCTION

<table border="1"> <thead> <tr> <th colspan="2">REVISIONS</th> </tr> <tr> <th>DATE</th> <th>DESCRIPTION</th> </tr> </thead> <tbody> <tr> <td> </td> <td> </td> </tr> </tbody> </table>				REVISIONS		DATE	DESCRIPTION			JAMISON R. EDWARDS, P.E. P.E. LICENSE NUMBER 76095 METRIC ENGINEERING, INC. 525 TECHNOLOGY PARK, SUITE 153 LAKE MARY, FLORIDA 32746 CERTIFICATE OF AUTHORIZATION: 2294	CENTRAL FLORIDA EXPRESSWAY AUTHORITY		<b>ROADWAY PROFILE</b> <b>US 27</b>	SHEET NO. 66
REVISIONS														
DATE	DESCRIPTION													
<table border="1"> <thead> <tr> <th>ROAD NO.</th> <th>COUNTY</th> <th>CFX PROJECT NUMBER</th> </tr> </thead> <tbody> <tr> <td>LOCC</td> <td>LAKE ORANGE</td> <td>599225</td> </tr> </tbody> </table>		ROAD NO.	COUNTY	CFX PROJECT NUMBER	LOCC	LAKE ORANGE	599225							
ROAD NO.	COUNTY	CFX PROJECT NUMBER												
LOCC	LAKE ORANGE	599225												



SCALE:  
 1" = 100' HORIZONTAL  
 1" = 10' VERTICAL

CONCEPT PLANS - NOT FOR CONSTRUCTION

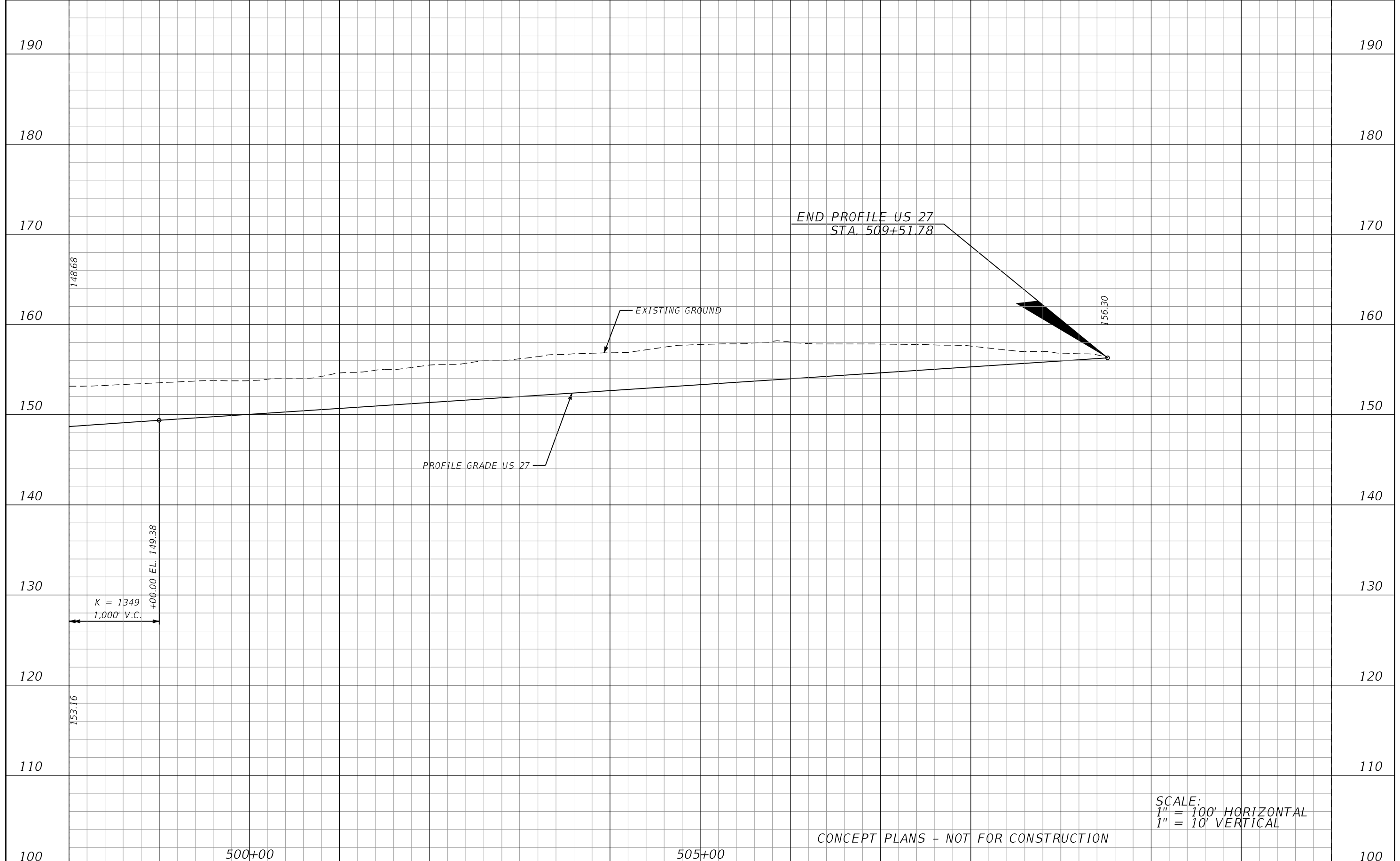
REVISIONS			
DATE	DESCRIPTION	DATE	DESCRIPTION

JAMISON R. EDWARDS, P.E.  
 P.E. LICENSE NUMBER 76095  
 METRIC ENGINEERING, INC.  
 525 TECHNOLOGY PARK, SUITE 153  
 LAKE MARY, FLORIDA 32746  
 CERTIFICATE OF AUTHORIZATION: 2294

CENTRAL FLORIDA EXPRESSWAY AUTHORITY		
ROAD NO.	COUNTY	CFX PROJECT NUMBER
LOCC	LAKE ORANGE	599225

**ROADWAY PROFILE**  
**US 27**

SHEET NO.  
 67

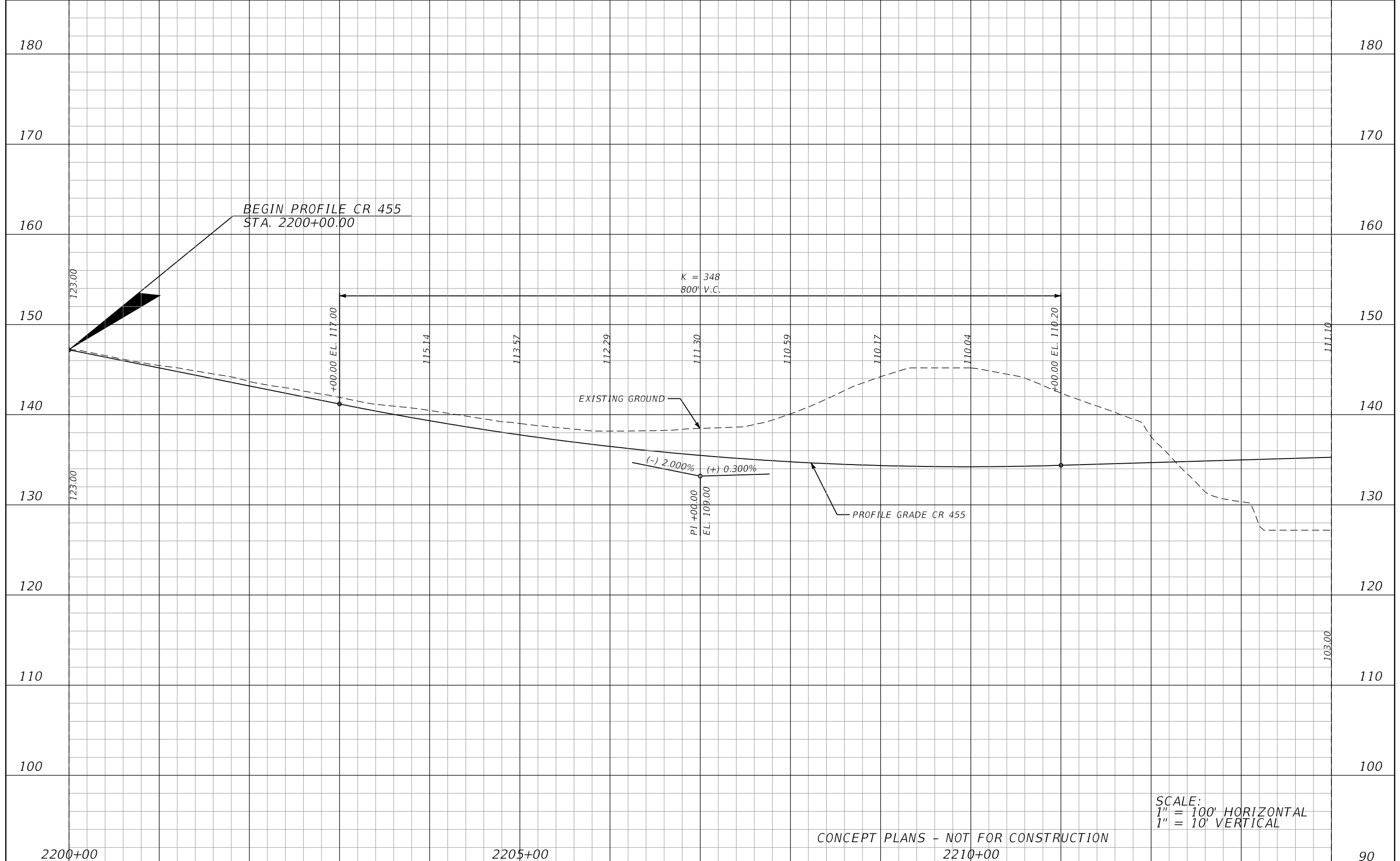


SCALE:  
 1" = 100' HORIZONTAL  
 1" = 10' VERTICAL

CONCEPT PLANS - NOT FOR CONSTRUCTION

DATE		DESCRIPTION		DATE		DESCRIPTION		JAMISON R. EDWARDS, P.E. P.E. LICENSE NUMBER 76095 METRIC ENGINEERING, INC. 525 TECHNOLOGY PARK, SUITE 153 LAKE MARY, FLORIDA 32746 CERTIFICATE OF AUTHORIZATION: 2294	CENTRAL FLORIDA EXPRESSWAY AUTHORITY			ROADWAY PROFILE US 27	SHEET NO. 68
									ROAD NO. LOCC	COUNTY LAKE ORANGE	CFX PROJECT NUMBER 599225		

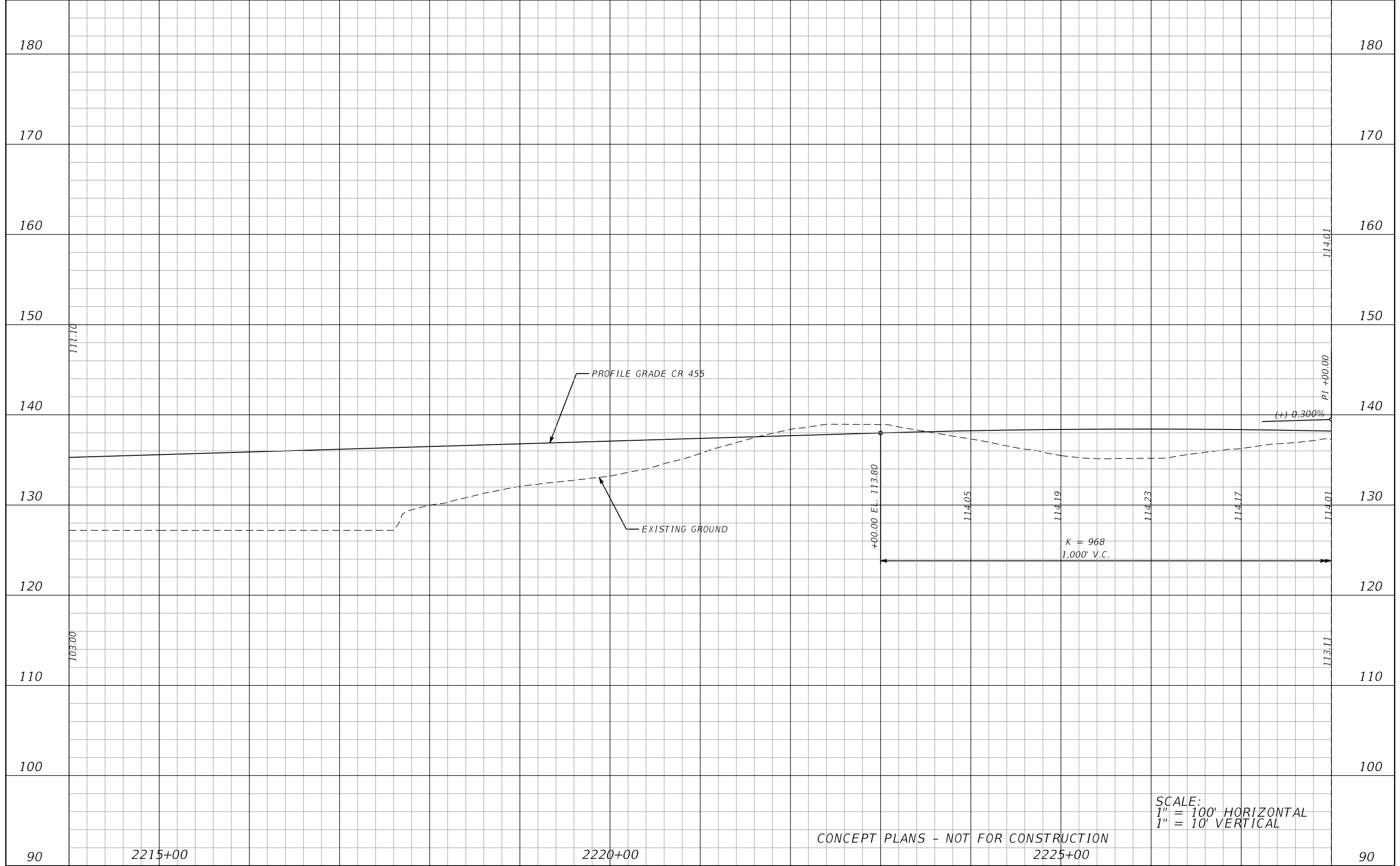




SCALE:  
 1" = 100' HORIZONTAL  
 1" = 10' VERTICAL

CONCEPT PLANS - NOT FOR CONSTRUCTION  
 2210+00

<table border="1"> <thead> <tr> <th colspan="2">REVISIONS</th> </tr> <tr> <th>DATE</th> <th>DESCRIPTION</th> </tr> </thead> <tbody> <tr> <td> </td> <td> </td> </tr> </tbody> </table>				REVISIONS		DATE	DESCRIPTION			JAMISON R. EDWARDS, P.E. P.E. LICENSE NUMBER 76095 METRIC ENGINEERING, INC. 525 TECHNOLOGY PARK, SUITE 153 LAKE MARY, FLORIDA 32746 CERTIFICATE OF AUTHORIZATION: 2294	CENTRAL FLORIDA EXPRESSWAY AUTHORITY		<b>ROADWAY PROFILE</b> <b>CR 455</b>	SHEET NO. 69
REVISIONS														
DATE	DESCRIPTION													
<table border="1"> <thead> <tr> <th>ROAD NO.</th> <th>COUNTY</th> <th>CFX PROJECT NUMBER</th> </tr> </thead> <tbody> <tr> <td>LOCC</td> <td>LAKE ORANGE</td> <td>599225</td> </tr> </tbody> </table>		ROAD NO.	COUNTY	CFX PROJECT NUMBER	LOCC	LAKE ORANGE	599225							
ROAD NO.	COUNTY	CFX PROJECT NUMBER												
LOCC	LAKE ORANGE	599225												



SCALE:  
 1" = 100' HORIZONTAL  
 1" = 10' VERTICAL

CONCEPT PLANS - NOT FOR CONSTRUCTION

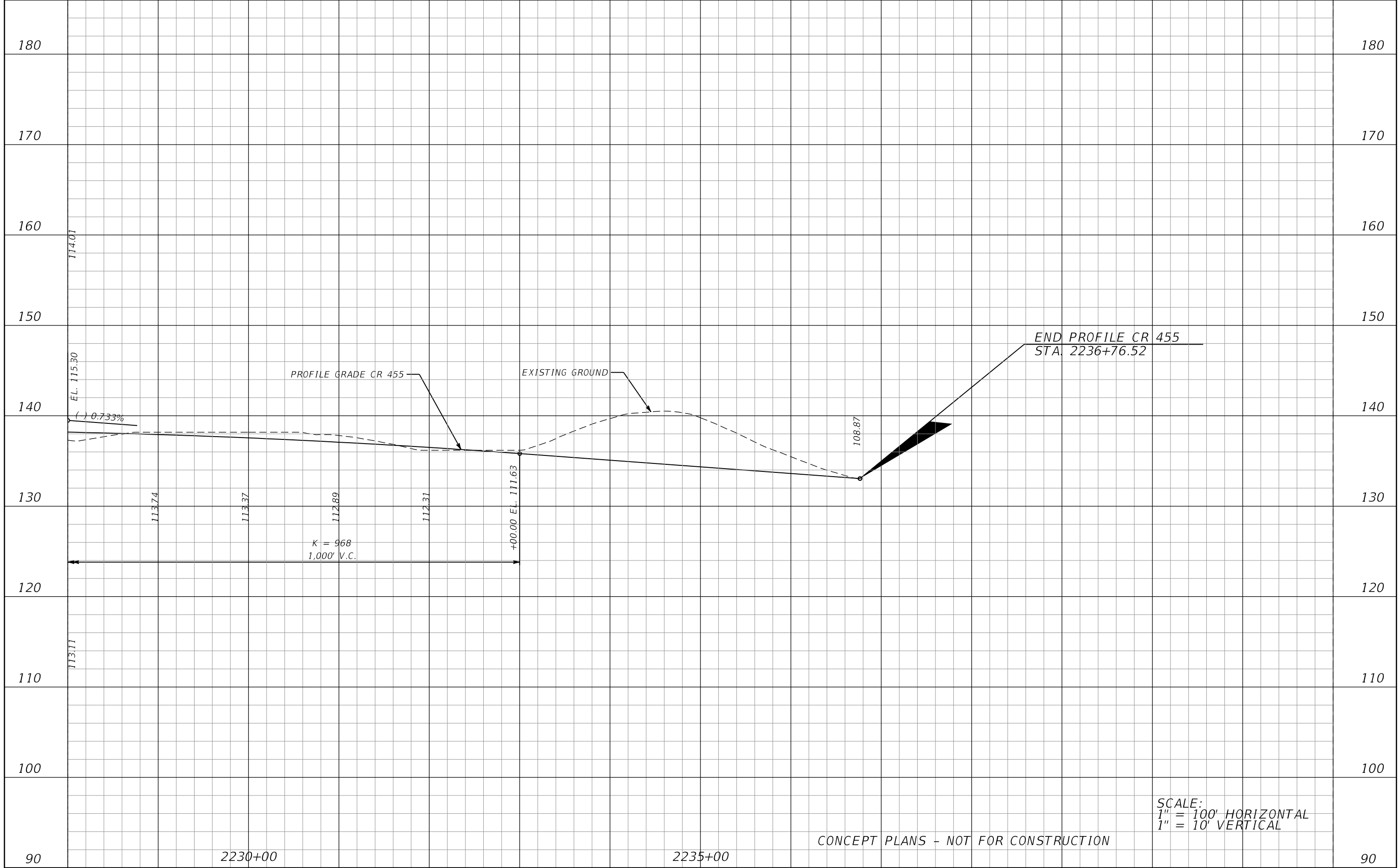
REVISIONS			
DATE	DESCRIPTION	DATE	DESCRIPTION

JAMISON R. EDWARDS, P.E.  
 P.E. LICENSE NUMBER 76095  
 METRIC ENGINEERING, INC.  
 525 TECHNOLOGY PARK, SUITE 153  
 LAKE MARY, FLORIDA 32746  
 CERTIFICATE OF AUTHORIZATION: 2294

CENTRAL FLORIDA EXPRESSWAY AUTHORITY		
ROAD NO.	COUNTY	CFX PROJECT NUMBER
LOCC	LAKE ORANGE	599225

**ROADWAY PROFILE**  
**CR 455**

SHEET NO.  
 70



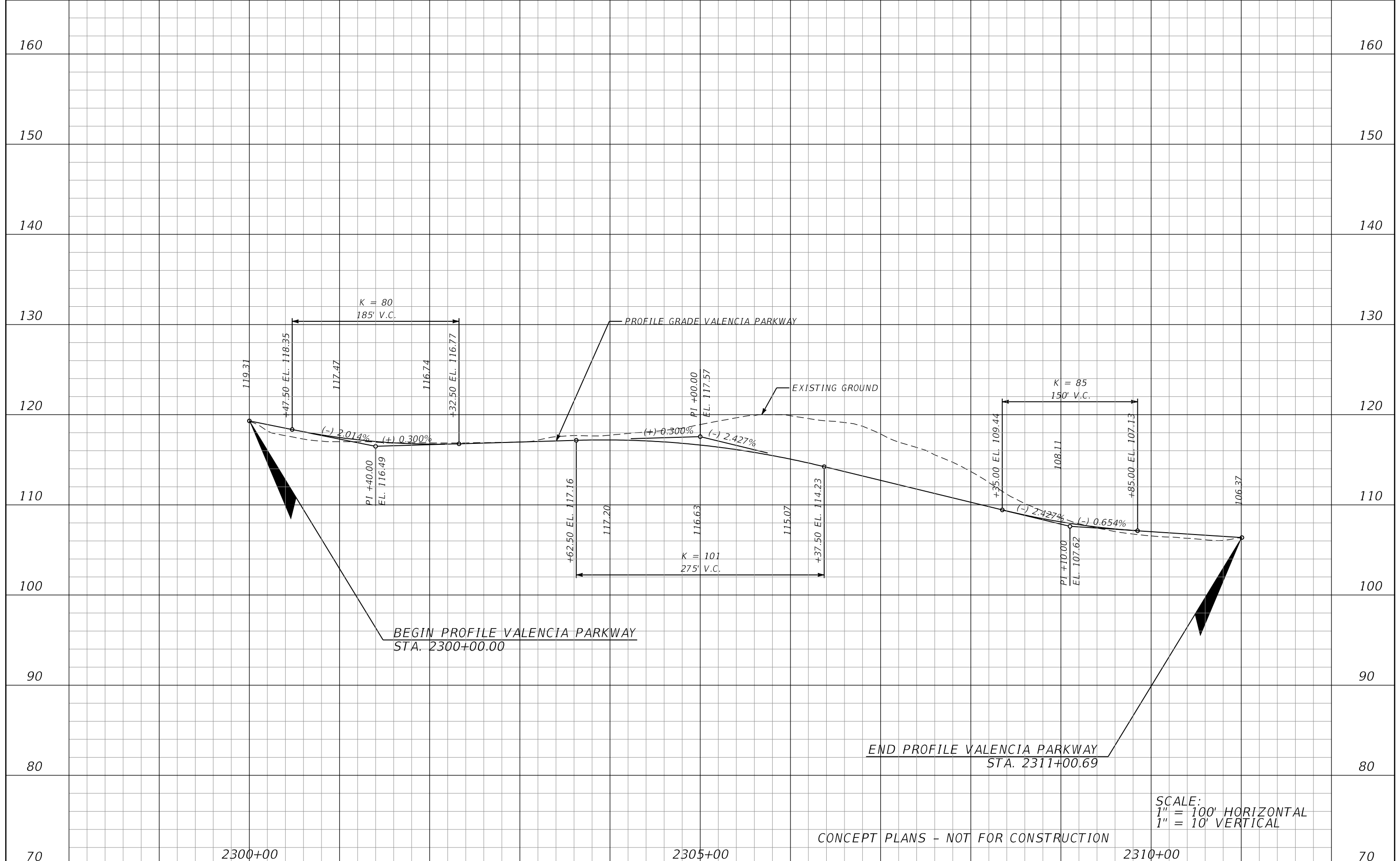
REVISIONS			
DATE	DESCRIPTION	DATE	DESCRIPTION

JAMISON R. EDWARDS, P.E.  
P.E. LICENSE NUMBER 76095  
METRIC ENGINEERING, INC.  
525 TECHNOLOGY PARK, SUITE 153  
LAKE MARY, FLORIDA 32746  
CERTIFICATE OF AUTHORIZATION: 2294

CENTRAL FLORIDA EXPRESSWAY AUTHORITY		
ROAD NO.	COUNTY	CFX PROJECT NUMBER
LOCC	LAKE ORANGE	599225

**ROADWAY PROFILE**  
**CR 455**

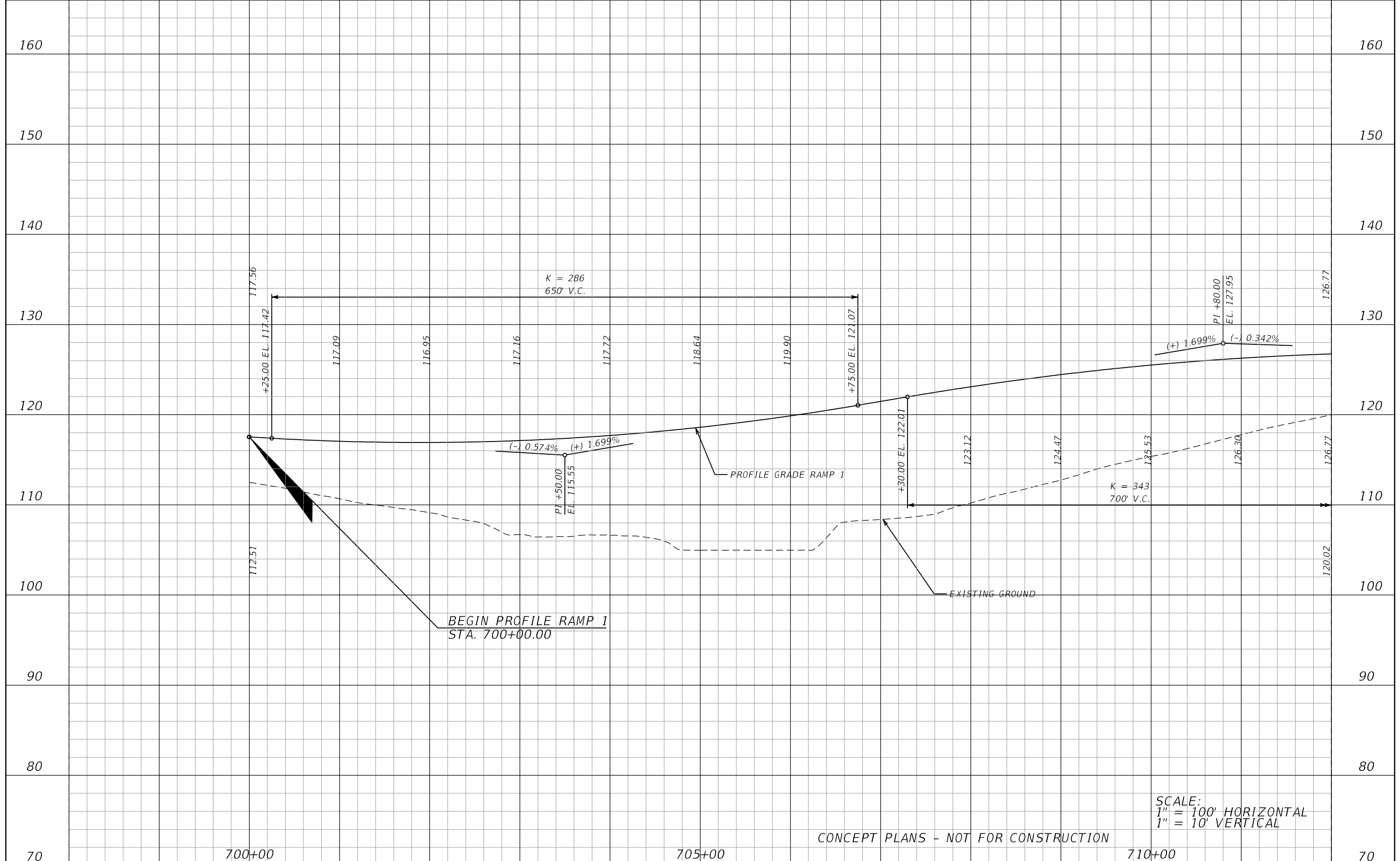
SHEET NO.  
71



SCALE:  
 1" = 100' HORIZONTAL  
 1" = 10' VERTICAL

CONCEPT PLANS - NOT FOR CONSTRUCTION

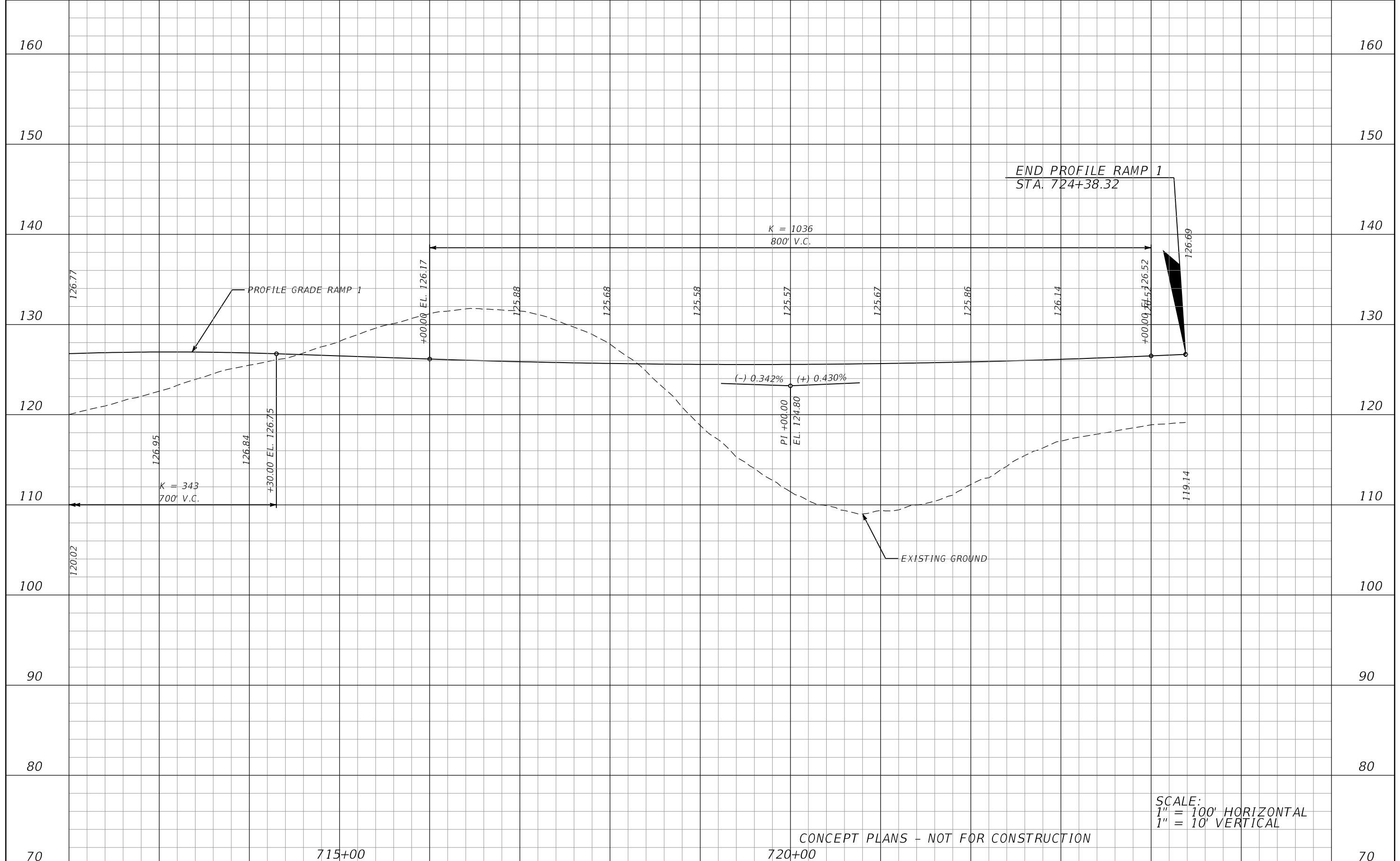
<table border="1"> <thead> <tr> <th colspan="2">REVISIONS</th> </tr> <tr> <th>DATE</th> <th>DESCRIPTION</th> </tr> </thead> <tbody> <tr> <td> </td> <td> </td> </tr> </tbody> </table>				REVISIONS		DATE	DESCRIPTION			JAMISON R. EDWARDS, P.E. P.E. LICENSE NUMBER 76095 METRIC ENGINEERING, INC. 525 TECHNOLOGY PARK, SUITE 153 LAKE MARY, FLORIDA 32746 CERTIFICATE OF AUTHORIZATION: 2294	CENTRAL FLORIDA EXPRESSWAY AUTHORITY		<b>ROADWAY PROFILE</b> <b>VALENCIA PARKWAY</b>	SHEET NO. 72
REVISIONS														
DATE	DESCRIPTION													
<table border="1"> <thead> <tr> <th>ROAD NO.</th> <th>COUNTY</th> <th>CFX PROJECT NUMBER</th> </tr> </thead> <tbody> <tr> <td>LOCC</td> <td>LAKE ORANGE</td> <td>599225</td> </tr> </tbody> </table>		ROAD NO.	COUNTY	CFX PROJECT NUMBER	LOCC	LAKE ORANGE	599225							
ROAD NO.	COUNTY	CFX PROJECT NUMBER												
LOCC	LAKE ORANGE	599225												



SCALE:  
 1" = 100' HORIZONTAL  
 1" = 10' VERTICAL

CONCEPT PLANS - NOT FOR CONSTRUCTION

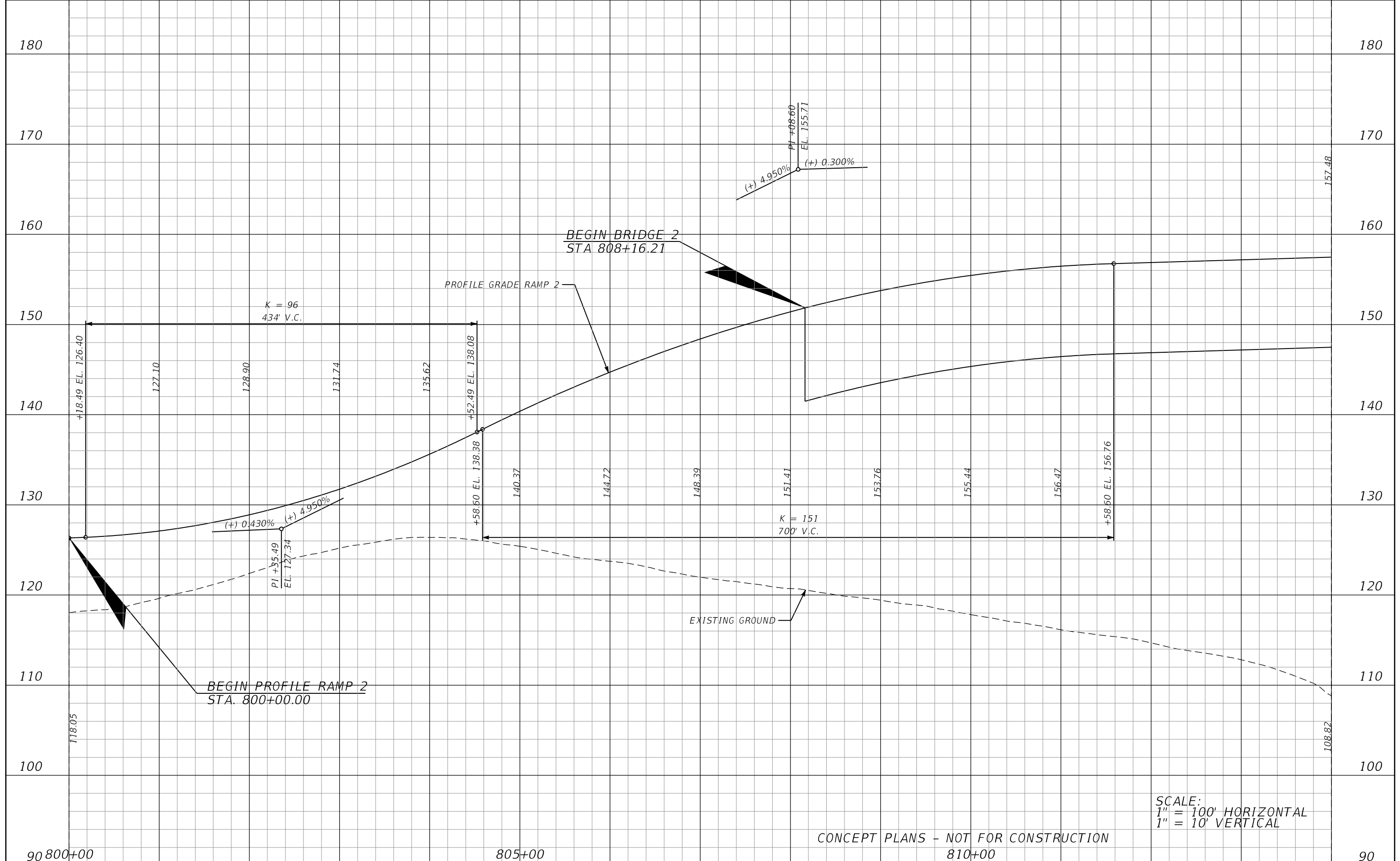
DATE		DESCRIPTION		REVISIONS		JAMISON R. EDWARDS, P.E. P.E. LICENSE NUMBER 76095 METRIC ENGINEERING, INC. 525 TECHNOLOGY PARK, SUITE 153 LAKE MARY, FLORIDA 32746 CERTIFICATE OF AUTHORIZATION: 2294	CENTRAL FLORIDA EXPRESSWAY AUTHORITY			ROADWAY PROFILE <b>RAMP 1</b>	SHEET NO.
							ROAD NO.	COUNTY	CFX PROJECT NUMBER		
						LOCC	LAKE ORANGE	599225		73	



SCALE:  
 1" = 100' HORIZONTAL  
 1" = 10' VERTICAL

CONCEPT PLANS - NOT FOR CONSTRUCTION

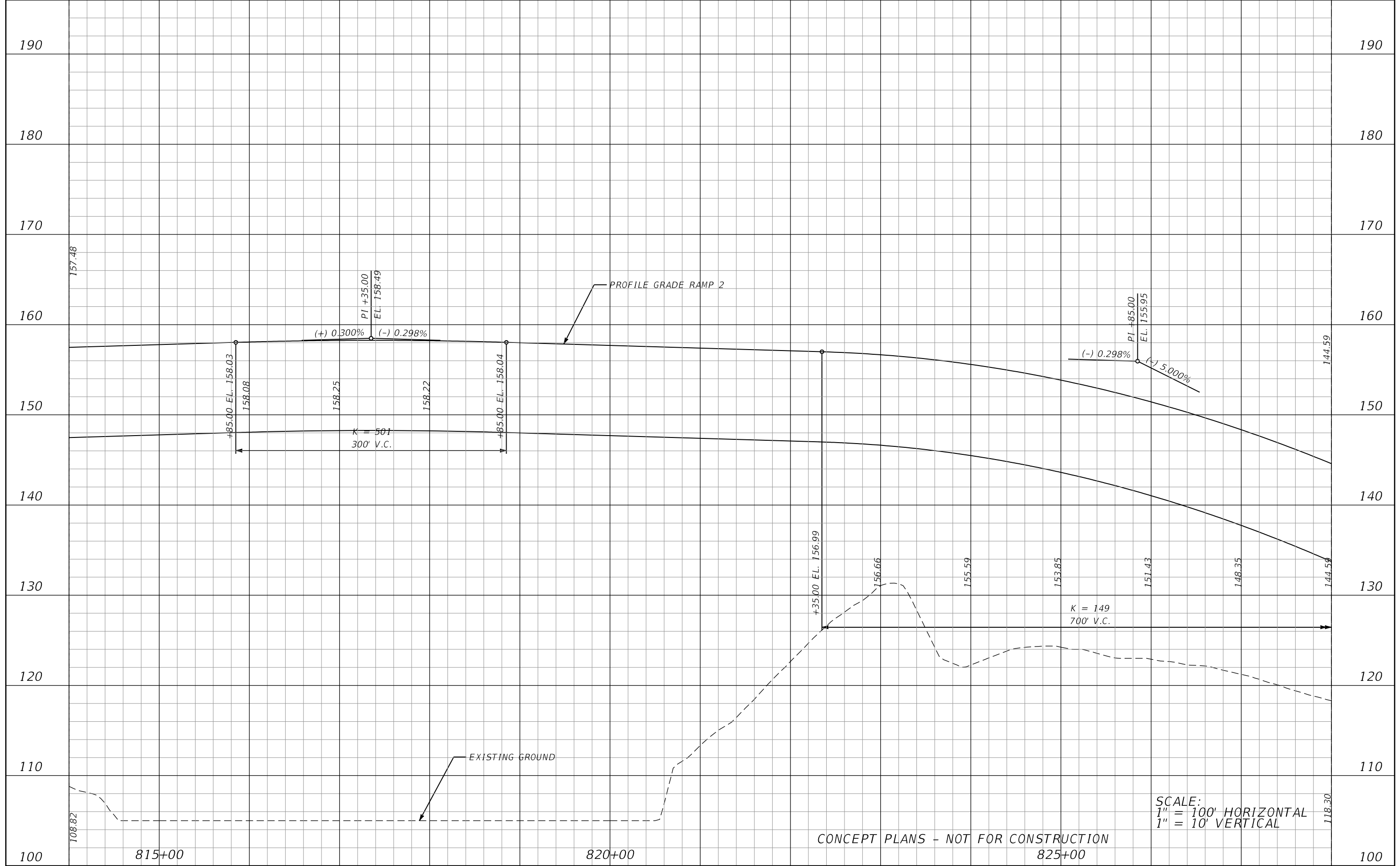
<table border="1"> <thead> <tr> <th colspan="4">REVISIONS</th> </tr> <tr> <th>DATE</th> <th>DESCRIPTION</th> <th>DATE</th> <th>DESCRIPTION</th> </tr> </thead> <tbody> <tr> <td> </td> <td> </td> <td> </td> <td> </td> </tr> </tbody> </table>				REVISIONS				DATE	DESCRIPTION	DATE	DESCRIPTION					<p>JAMISON R. EDWARDS, P.E.          P.E. LICENSE NUMBER 76095          METRIC ENGINEERING, INC.          525 TECHNOLOGY PARK, SUITE 153          LAKE MARY, FLORIDA 32746          CERTIFICATE OF AUTHORIZATION: 2294</p>			<p>CENTRAL FLORIDA          EXPRESSWAY AUTHORITY</p> <table border="1"> <tr> <th>ROAD NO.</th> <th>COUNTY</th> <th>CFX PROJECT NUMBER</th> </tr> <tr> <td>LOCC</td> <td>LAKE ORANGE</td> <td>599225</td> </tr> </table>			ROAD NO.	COUNTY	CFX PROJECT NUMBER	LOCC	LAKE ORANGE	599225	<p>ROADWAY PROFILE          RAMP 1</p>		<p>SHEET NO. 74</p>
REVISIONS																														
DATE	DESCRIPTION	DATE	DESCRIPTION																											
ROAD NO.	COUNTY	CFX PROJECT NUMBER																												
LOCC	LAKE ORANGE	599225																												



SCALE:  
 1" = 100' HORIZONTAL  
 1" = 10' VERTICAL

CONCEPT PLANS - NOT FOR CONSTRUCTION  
 810+00

REVISIONS				JAMISON R. EDWARDS, P.E. P.E. LICENSE NUMBER 76095 METRIC ENGINEERING, INC. 525 TECHNOLOGY PARK, SUITE 153 LAKE MARY, FLORIDA 32746 CERTIFICATE OF AUTHORIZATION: 2294	CENTRAL FLORIDA EXPRESSWAY AUTHORITY			ROADWAY PROFILE <b>RAMP 2</b>	SHEET NO.
DATE	DESCRIPTION	DATE	DESCRIPTION		ROAD NO.	COUNTY	CFX PROJECT NUMBER		
					LOCC	LAKE ORANGE	599225		75



REVISIONS			
DATE	DESCRIPTION	DATE	DESCRIPTION

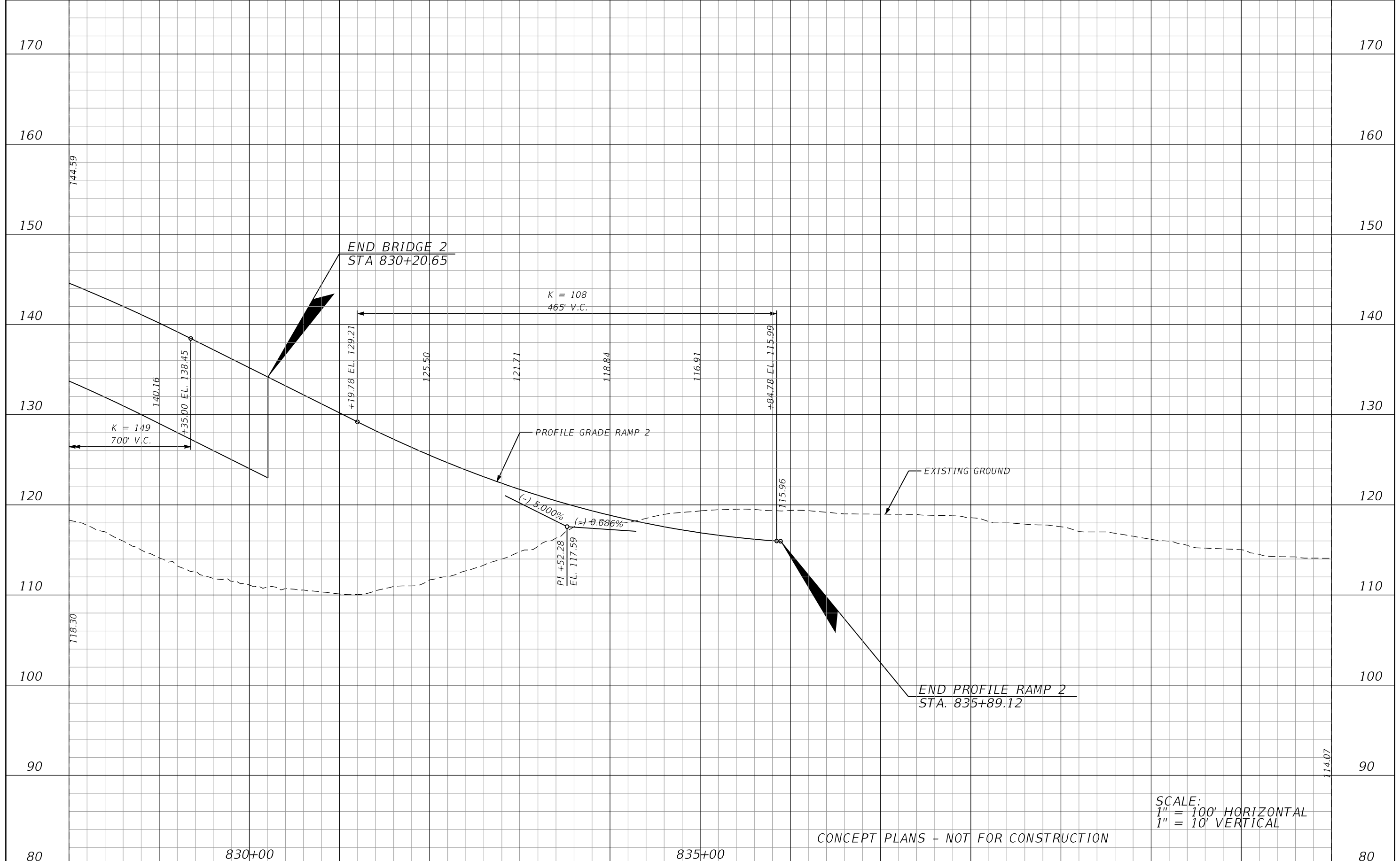
JAMISON R. EDWARDS, P.E.  
P.E. LICENSE NUMBER 76095  
METRIC ENGINEERING, INC.  
525 TECHNOLOGY PARK, SUITE 153  
LAKE MARY, FLORIDA 32746  
CERTIFICATE OF AUTHORIZATION: 2294

CENTRAL FLORIDA EXPRESSWAY AUTHORITY		
ROAD NO.	COUNTY	CFX PROJECT NUMBER
LOCC	LAKE ORANGE	599225

**ROADWAY PROFILE**  
**RAMP 2**

SHEET NO.  
76

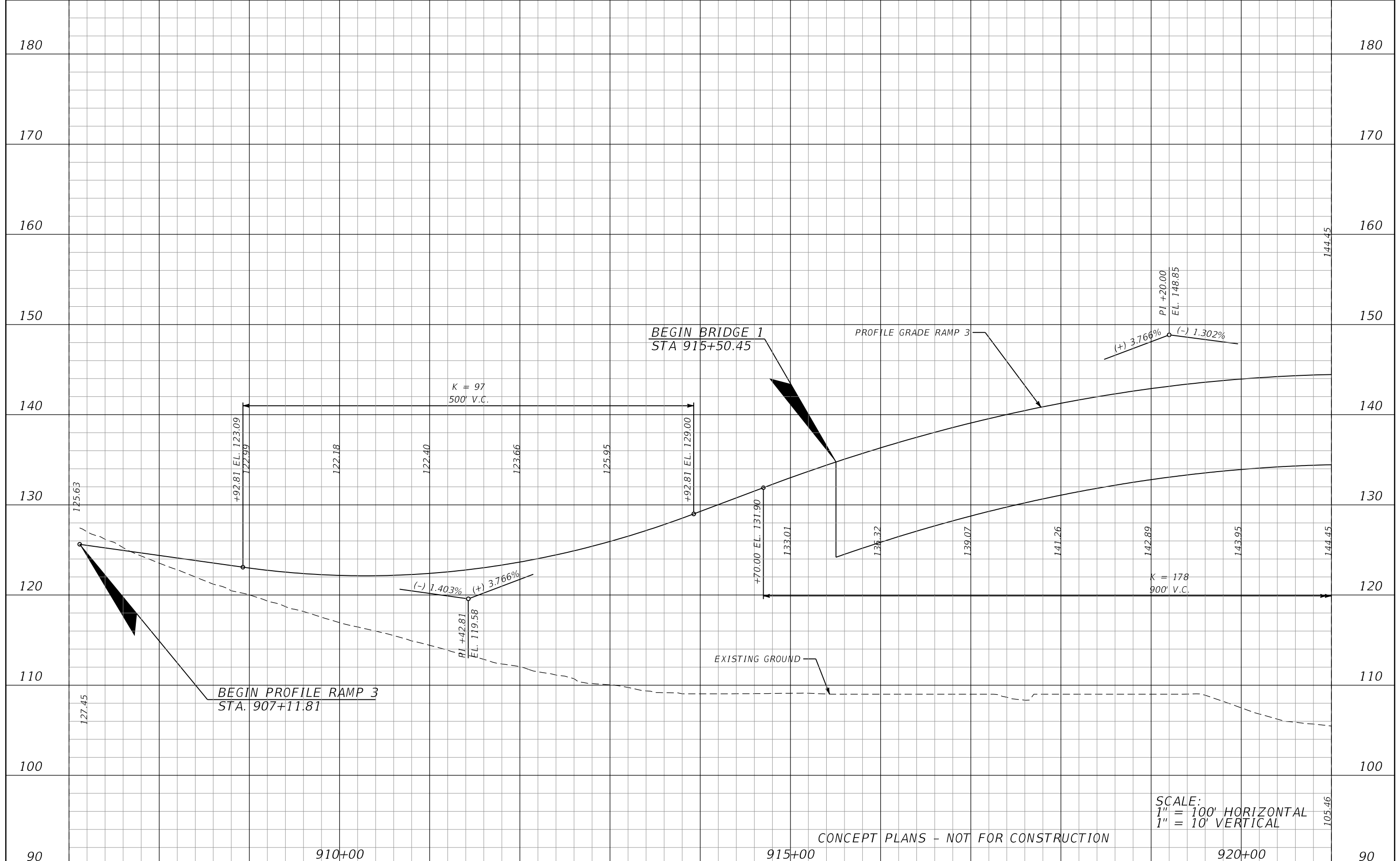




CONCEPT PLANS - NOT FOR CONSTRUCTION

SCALE:  
 1" = 100' HORIZONTAL  
 1" = 10' VERTICAL

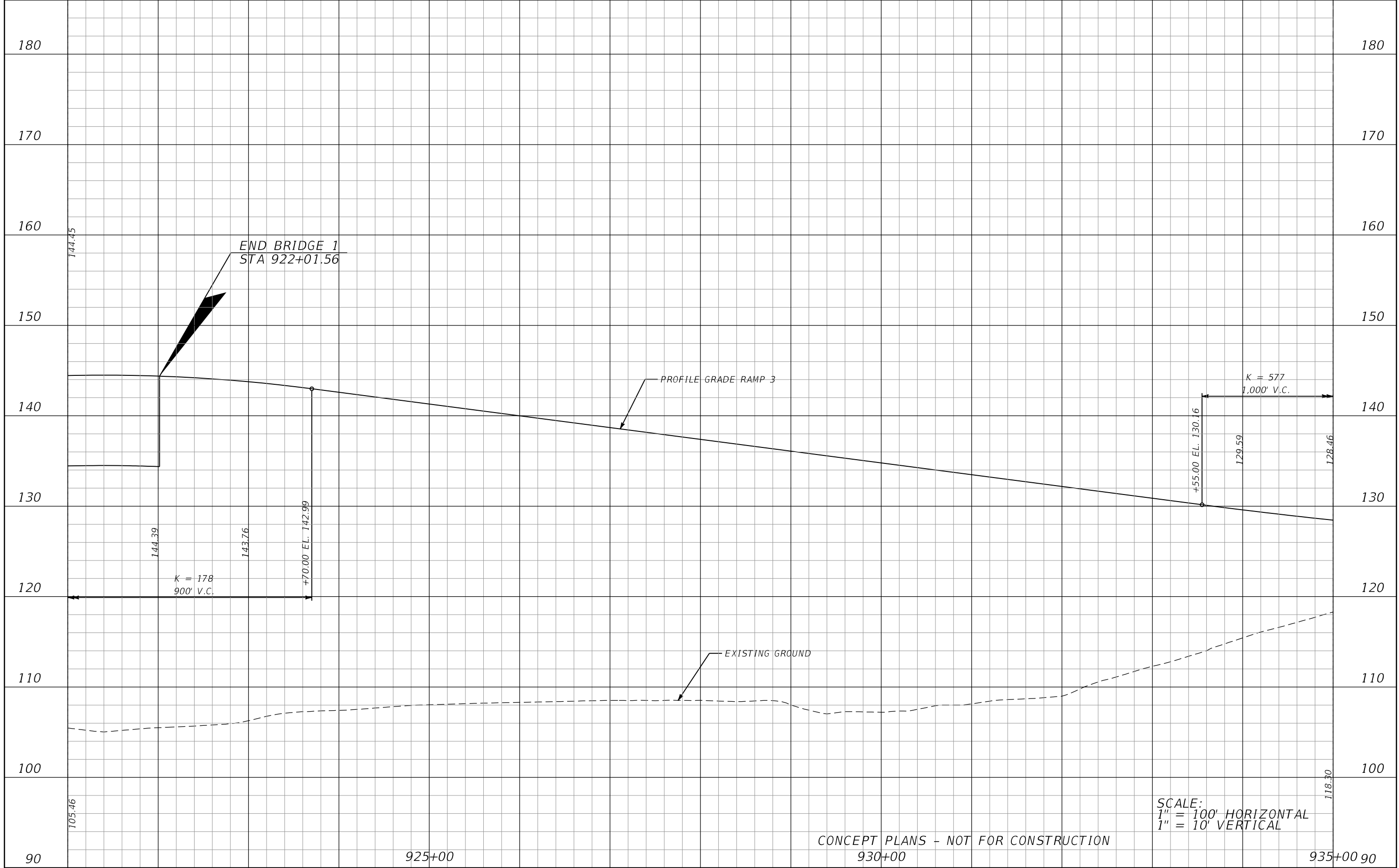
DATE		DESCRIPTION		REVISIONS		JAMISON R. EDWARDS, P.E. P.E. LICENSE NUMBER 76095 METRIC ENGINEERING, INC. 525 TECHNOLOGY PARK, SUITE 153 LAKE MARY, FLORIDA 32746 CERTIFICATE OF AUTHORIZATION: 2294	CENTRAL FLORIDA EXPRESSWAY AUTHORITY		<b>ROADWAY PROFILE</b> <b>RAMP 2</b>	SHEET NO.
							ROAD NO.	COUNTY		CFX PROJECT NUMBER
						LOCC	LAKE ORANGE	599225		



SCALE:  
 1" = 100' HORIZONTAL  
 1" = 10' VERTICAL

CONCEPT PLANS - NOT FOR CONSTRUCTION

<table border="1"> <thead> <tr> <th colspan="2">REVISIONS</th> </tr> <tr> <th>DATE</th> <th>DESCRIPTION</th> </tr> </thead> <tbody> <tr> <td> </td> <td> </td> </tr> </tbody> </table>				REVISIONS		DATE	DESCRIPTION			JAMISON R. EDWARDS, P.E. P.E. LICENSE NUMBER 76095 METRIC ENGINEERING, INC. 525 TECHNOLOGY PARK, SUITE 153 LAKE MARY, FLORIDA 32746 CERTIFICATE OF AUTHORIZATION: 2294	CENTRAL FLORIDA EXPRESSWAY AUTHORITY		<b>ROADWAY PROFILE</b> <b>RAMP 3</b>	SHEET NO. 78
REVISIONS														
DATE	DESCRIPTION													
<table border="1"> <thead> <tr> <th>ROAD NO.</th> <th>COUNTY</th> <th>CFX PROJECT NUMBER</th> </tr> </thead> <tbody> <tr> <td>LOCC</td> <td>LAKE ORANGE</td> <td>599225</td> </tr> </tbody> </table>		ROAD NO.	COUNTY	CFX PROJECT NUMBER	LOCC	LAKE ORANGE	599225							
ROAD NO.	COUNTY	CFX PROJECT NUMBER												
LOCC	LAKE ORANGE	599225												



SCALE:  
 1" = 100' HORIZONTAL  
 1" = 10' VERTICAL

CONCEPT PLANS - NOT FOR CONSTRUCTION

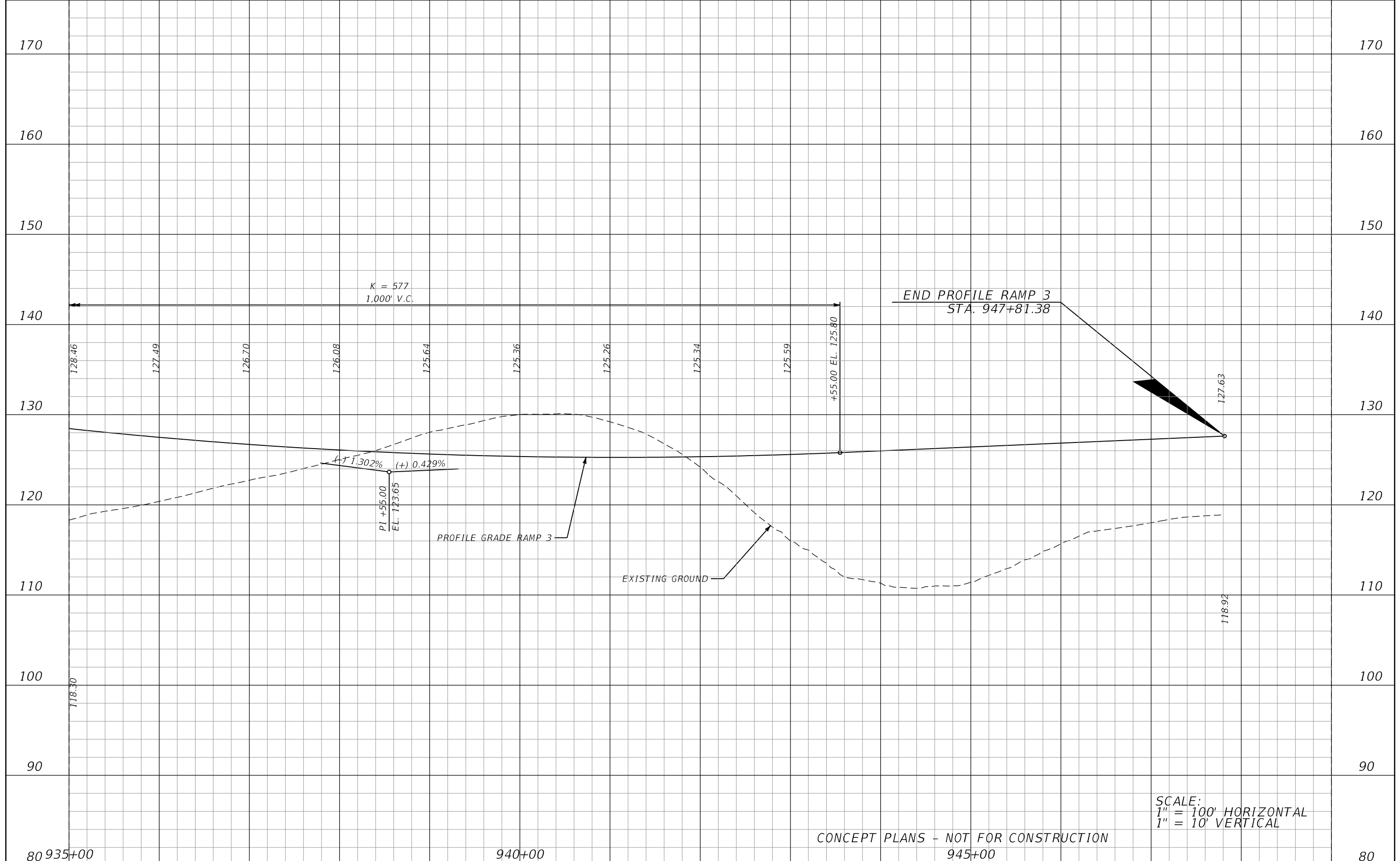
REVISIONS			
DATE	DESCRIPTION	DATE	DESCRIPTION

JAMISON R. EDWARDS, P.E.  
 P.E. LICENSE NUMBER 76095  
 METRIC ENGINEERING, INC.  
 525 TECHNOLOGY PARK, SUITE 153  
 LAKE MARY, FLORIDA 32746  
 CERTIFICATE OF AUTHORIZATION: 2294

CENTRAL FLORIDA EXPRESSWAY AUTHORITY		
ROAD NO.	COUNTY	CFX PROJECT NUMBER
LOCC	LAKE ORANGE	599225

**ROADWAY PROFILE**  
**RAMP 3**

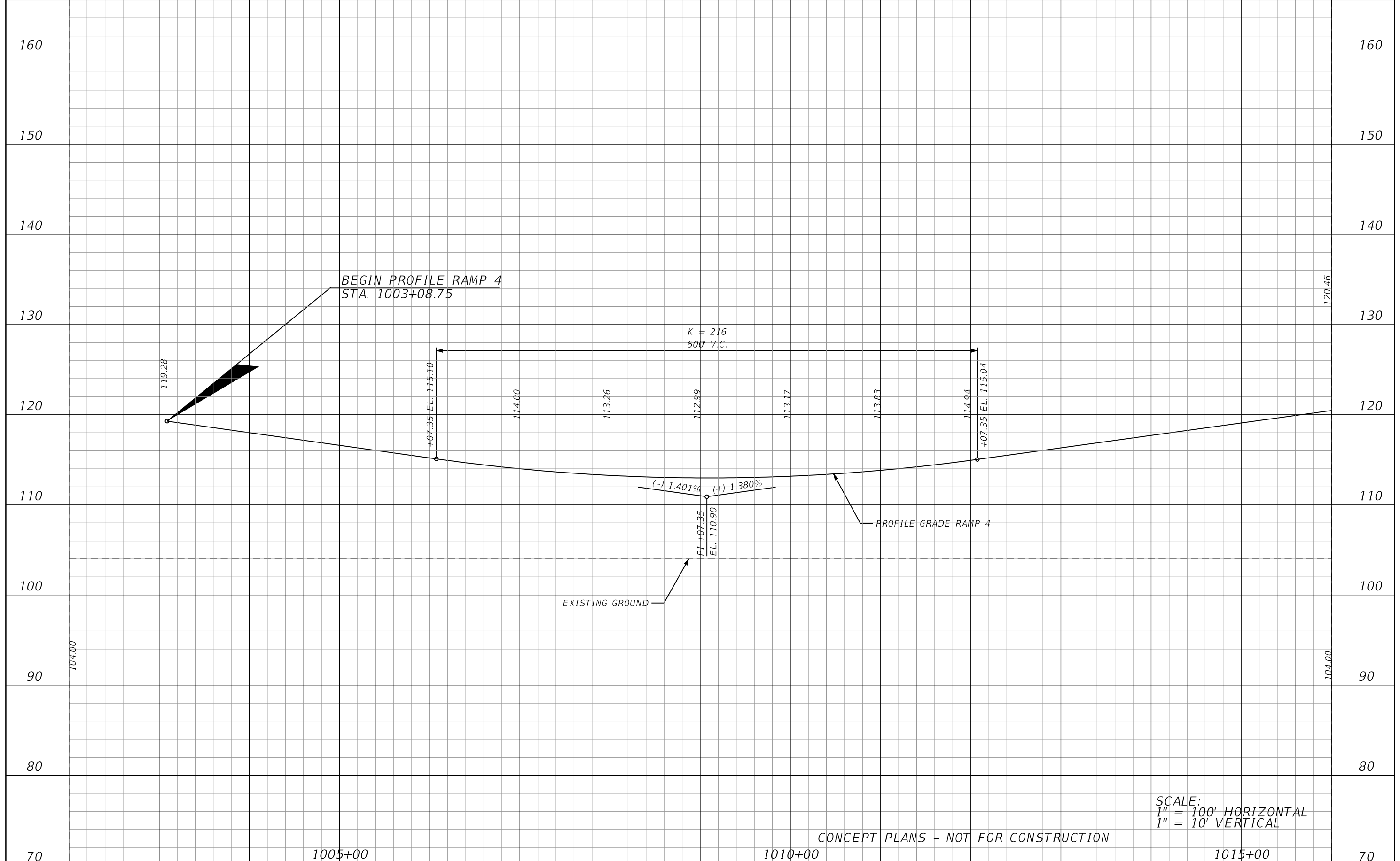
SHEET NO.  
 79



SCALE:  
 1" = 100' HORIZONTAL  
 1" = 10' VERTICAL

CONCEPT PLANS - NOT FOR CONSTRUCTION  
 945+00

<table border="1"> <thead> <tr> <th colspan="2">REVISIONS</th> </tr> <tr> <th>DATE</th> <th>DESCRIPTION</th> </tr> </thead> <tbody> <tr> <td> </td> <td> </td> </tr> </tbody> </table>				REVISIONS		DATE	DESCRIPTION			JAMISON R. EDWARDS, P.E. P.E. LICENSE NUMBER 76095 METRIC ENGINEERING, INC. 525 TECHNOLOGY PARK, SUITE 153 LAKE MARY, FLORIDA 32746 CERTIFICATE OF AUTHORIZATION: 2294	CENTRAL FLORIDA EXPRESSWAY AUTHORITY		<b>ROADWAY PROFILE</b> <b>RAMP 3</b>	SHEET NO. 80
REVISIONS														
DATE	DESCRIPTION													
<table border="1"> <thead> <tr> <th>ROAD NO.</th> <th>COUNTY</th> <th>CFX PROJECT NUMBER</th> </tr> </thead> <tbody> <tr> <td>LOCC</td> <td>LAKE ORANGE</td> <td>599225</td> </tr> </tbody> </table>		ROAD NO.	COUNTY	CFX PROJECT NUMBER	LOCC	LAKE ORANGE	599225							
ROAD NO.	COUNTY	CFX PROJECT NUMBER												
LOCC	LAKE ORANGE	599225												



SCALE:  
 1" = 100' HORIZONTAL  
 1" = 10' VERTICAL

CONCEPT PLANS - NOT FOR CONSTRUCTION

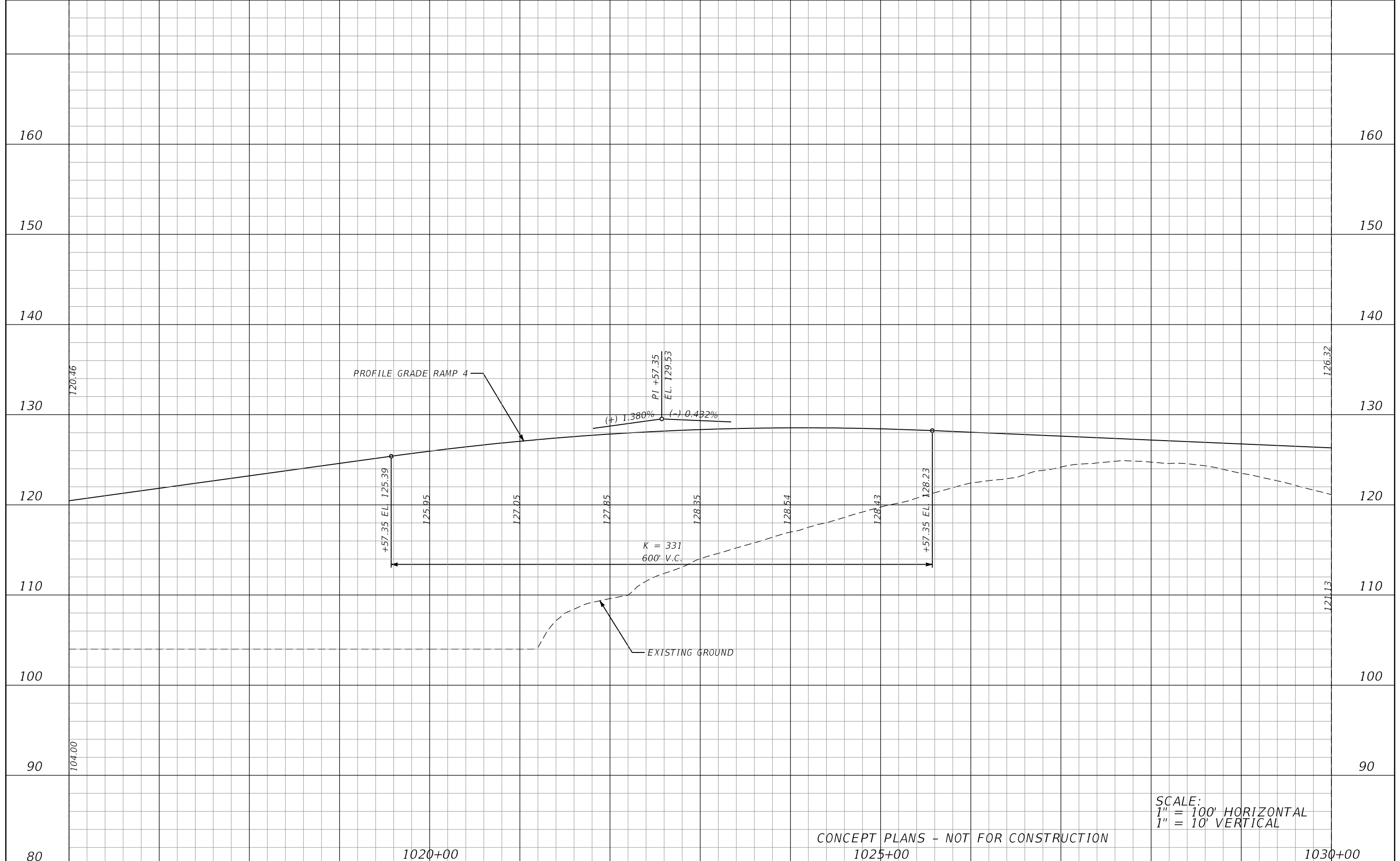
REVISIONS			
DATE	DESCRIPTION	DATE	DESCRIPTION

JAMISON R. EDWARDS, P.E.  
 P.E. LICENSE NUMBER 76095  
 METRIC ENGINEERING, INC.  
 525 TECHNOLOGY PARK, SUITE 153  
 LAKE MARY, FLORIDA 32746  
 CERTIFICATE OF AUTHORIZATION: 2294

CENTRAL FLORIDA EXPRESSWAY AUTHORITY		
ROAD NO.	COUNTY	CFX PROJECT NUMBER
LOCC	LAKE ORANGE	599225

**ROADWAY PROFILE**  
**RAMP 4**

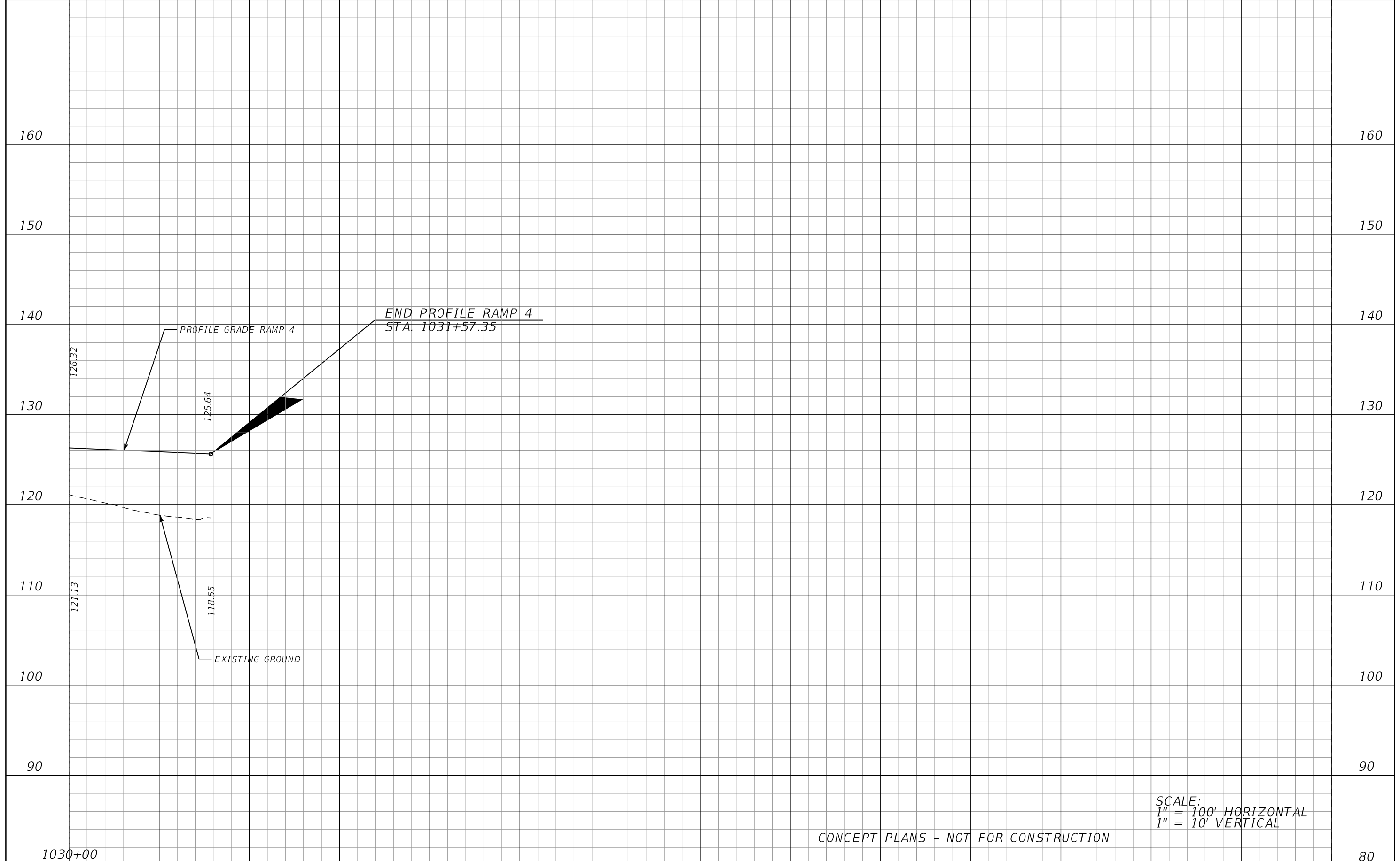
SHEET NO.  
 81



SCALE:  
 1" = 100' HORIZONTAL  
 1" = 10' VERTICAL

CONCEPT PLANS - NOT FOR CONSTRUCTION

<table border="1"> <thead> <tr> <th colspan="2">REVISIONS</th> </tr> <tr> <th>DATE</th> <th>DESCRIPTION</th> </tr> </thead> <tbody> <tr> <td> </td> <td> </td> </tr> </tbody> </table>				REVISIONS		DATE	DESCRIPTION			JAMISON R. EDWARDS, P.E. P.E. LICENSE NUMBER 76095 METRIC ENGINEERING, INC. 525 TECHNOLOGY PARK, SUITE 153 LAKE MARY, FLORIDA 32746 CERTIFICATE OF AUTHORIZATION: 2294	CENTRAL FLORIDA EXPRESSWAY AUTHORITY		<b>ROADWAY PROFILE</b> <b>RAMP 4</b>	SHEET NO. 82
REVISIONS														
DATE	DESCRIPTION													
<table border="1"> <thead> <tr> <th>ROAD NO.</th> <th>COUNTY</th> <th>CFX PROJECT NUMBER</th> </tr> </thead> <tbody> <tr> <td>LOCC</td> <td>LAKE ORANGE</td> <td>599225</td> </tr> </tbody> </table>		ROAD NO.	COUNTY	CFX PROJECT NUMBER	LOCC	LAKE ORANGE	599225							
ROAD NO.	COUNTY	CFX PROJECT NUMBER												
LOCC	LAKE ORANGE	599225												



CONCEPT PLANS - NOT FOR CONSTRUCTION

SCALE:  
 1" = 100' HORIZONTAL  
 1" = 10' VERTICAL

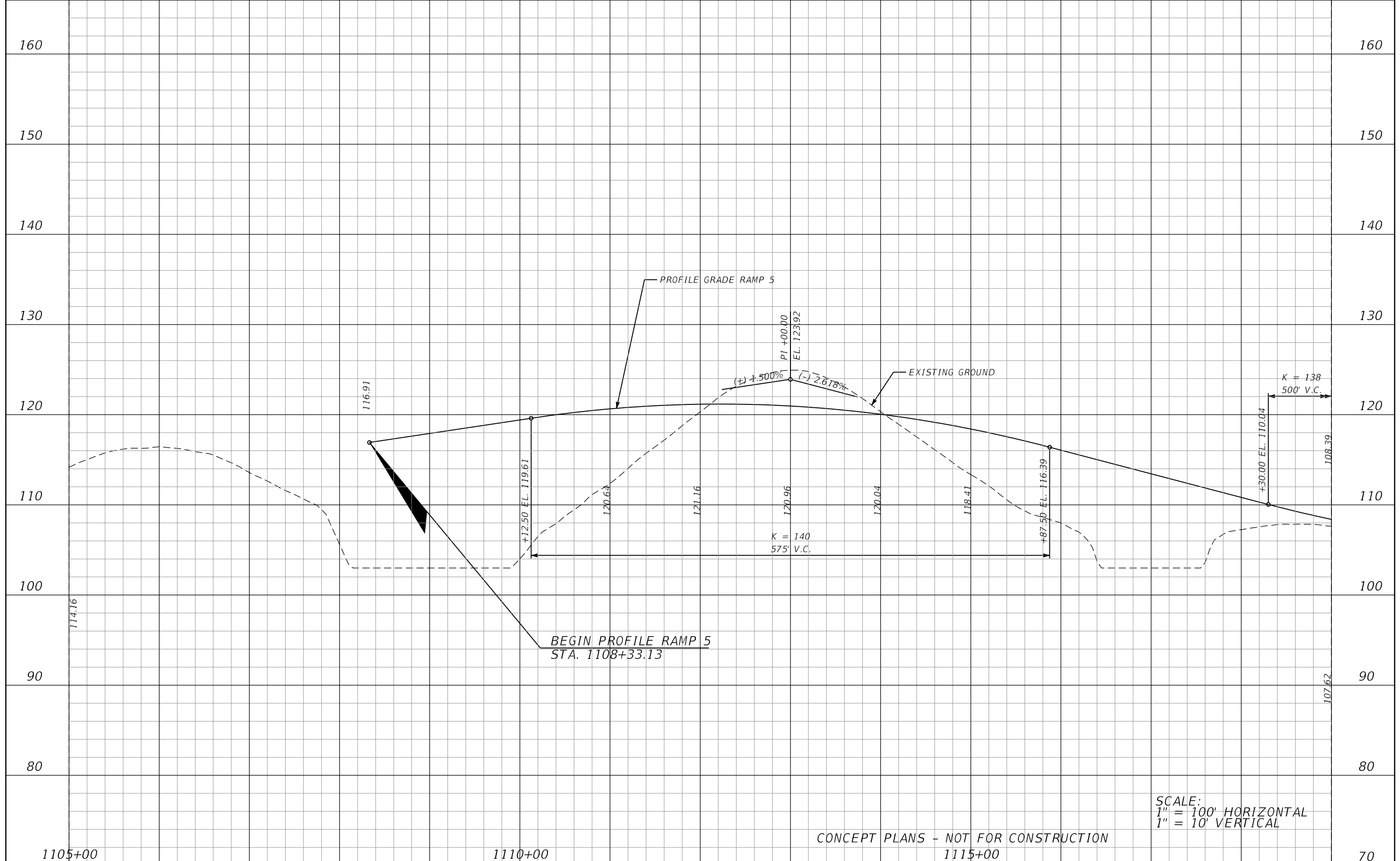
REVISIONS			
DATE	DESCRIPTION	DATE	DESCRIPTION

JAMISON R. EDWARDS, P.E.  
 P.E. LICENSE NUMBER 76095  
 METRIC ENGINEERING, INC.  
 525 TECHNOLOGY PARK, SUITE 153  
 LAKE MARY, FLORIDA 32746  
 CERTIFICATE OF AUTHORIZATION: 2294

CENTRAL FLORIDA EXPRESSWAY AUTHORITY		
ROAD NO.	COUNTY	CFX PROJECT NUMBER
LOCC	LAKE ORANGE	599225

**ROADWAY PROFILE**  
**RAMP 4**

SHEET NO.  
 83

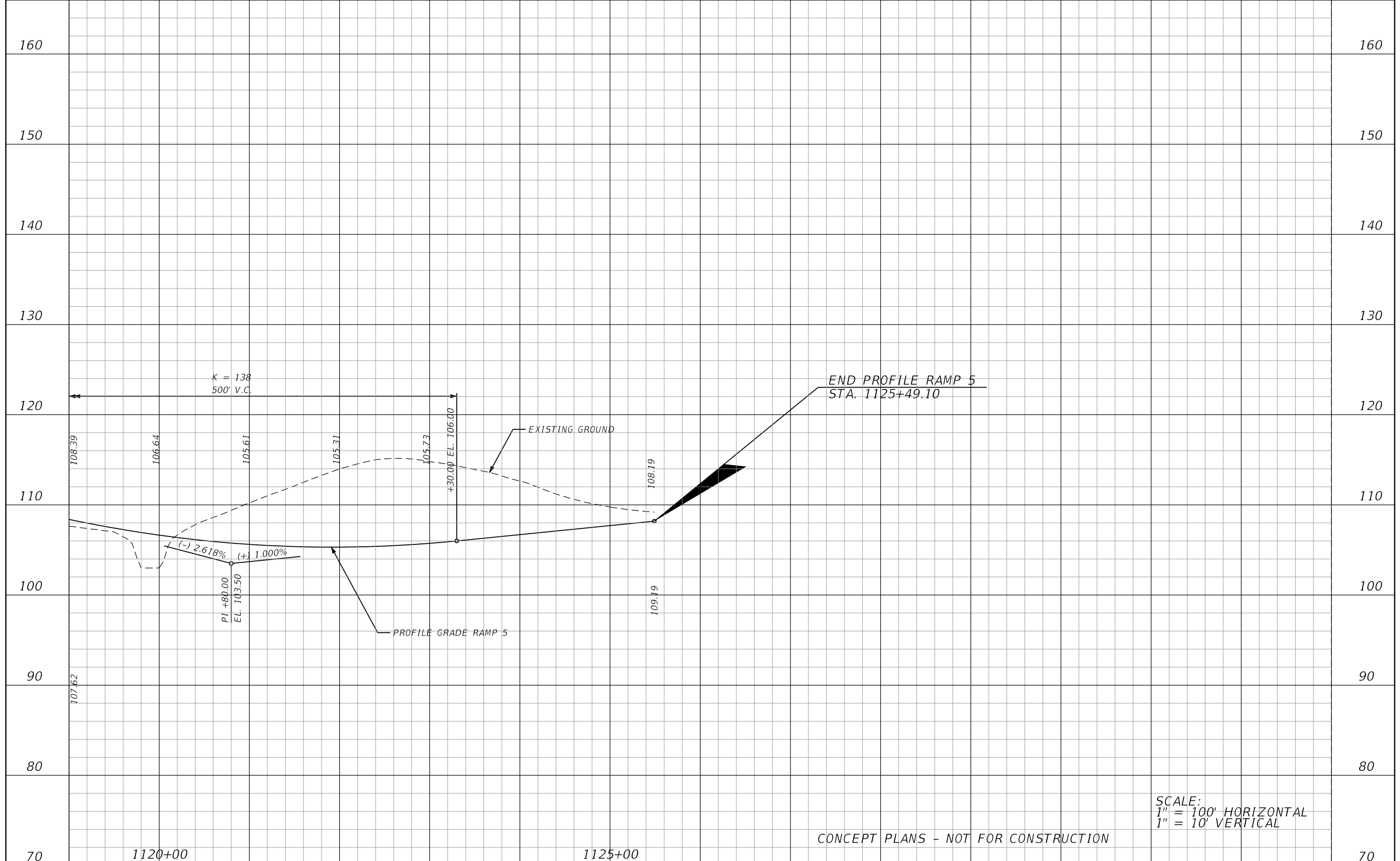


SCALE:  
 1" = 100' HORIZONTAL  
 1" = 10' VERTICAL

CONCEPT PLANS - NOT FOR CONSTRUCTION  
 1105+00 1110+00 1115+00

DATE		DESCRIPTION		DATE		DESCRIPTION		JAMISON R. EDWARDS, P.E. P.E. LICENSE NUMBER 76095 METRIC ENGINEERING, INC. 525 TECHNOLOGY PARK, SUITE 153 LAKE MARY, FLORIDA 32746 CERTIFICATE OF AUTHORIZATION: 2294	CENTRAL FLORIDA EXPRESSWAY AUTHORITY			ROADWAY PROFILE <b>RAMP 5</b>	SHEET NO.
									ROAD NO. LOCC	COUNTY LAKE ORANGE	CFX PROJECT NUMBER 599225		84

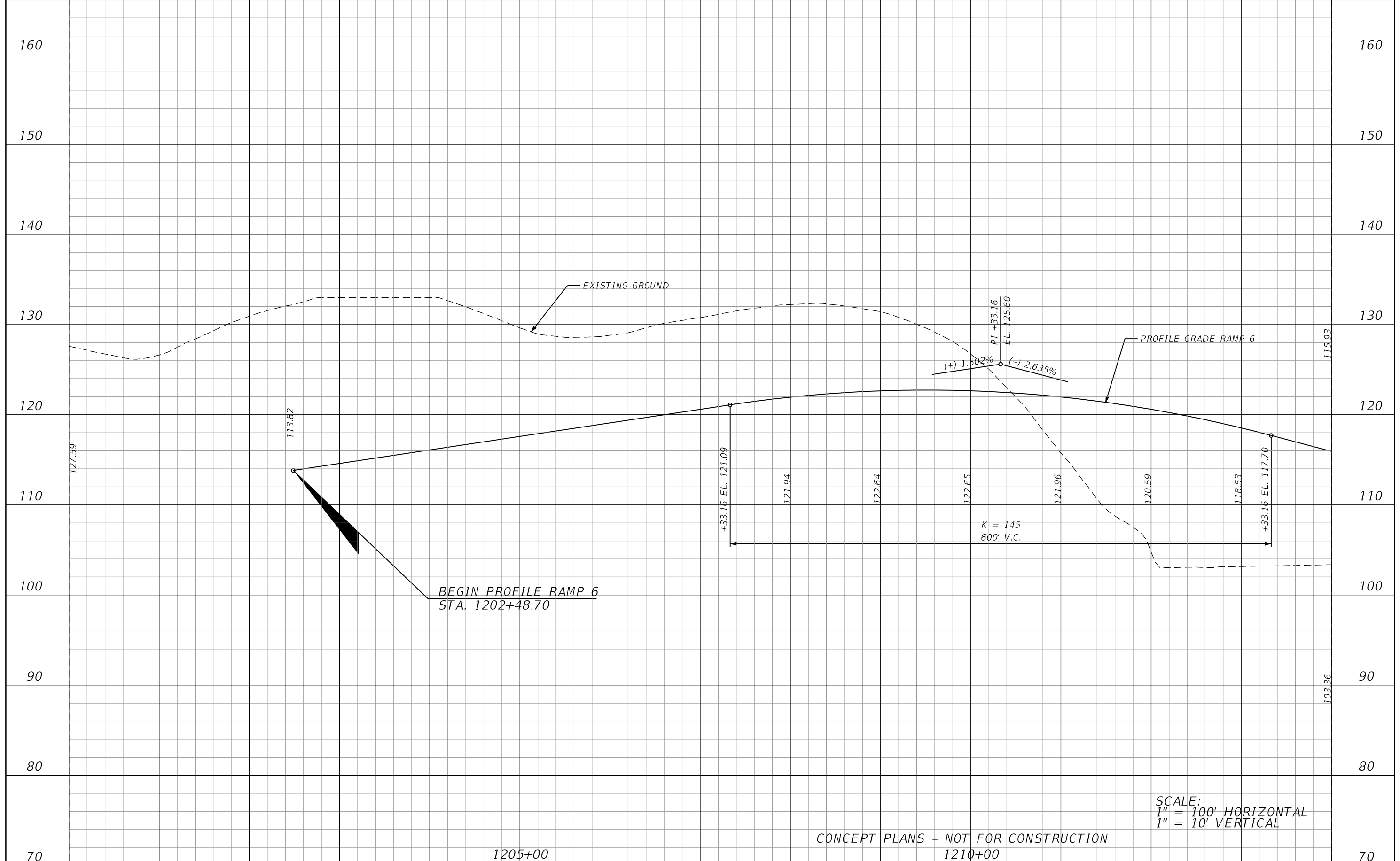




SCALE:  
 1" = 100' HORIZONTAL  
 1" = 10' VERTICAL

CONCEPT PLANS - NOT FOR CONSTRUCTION

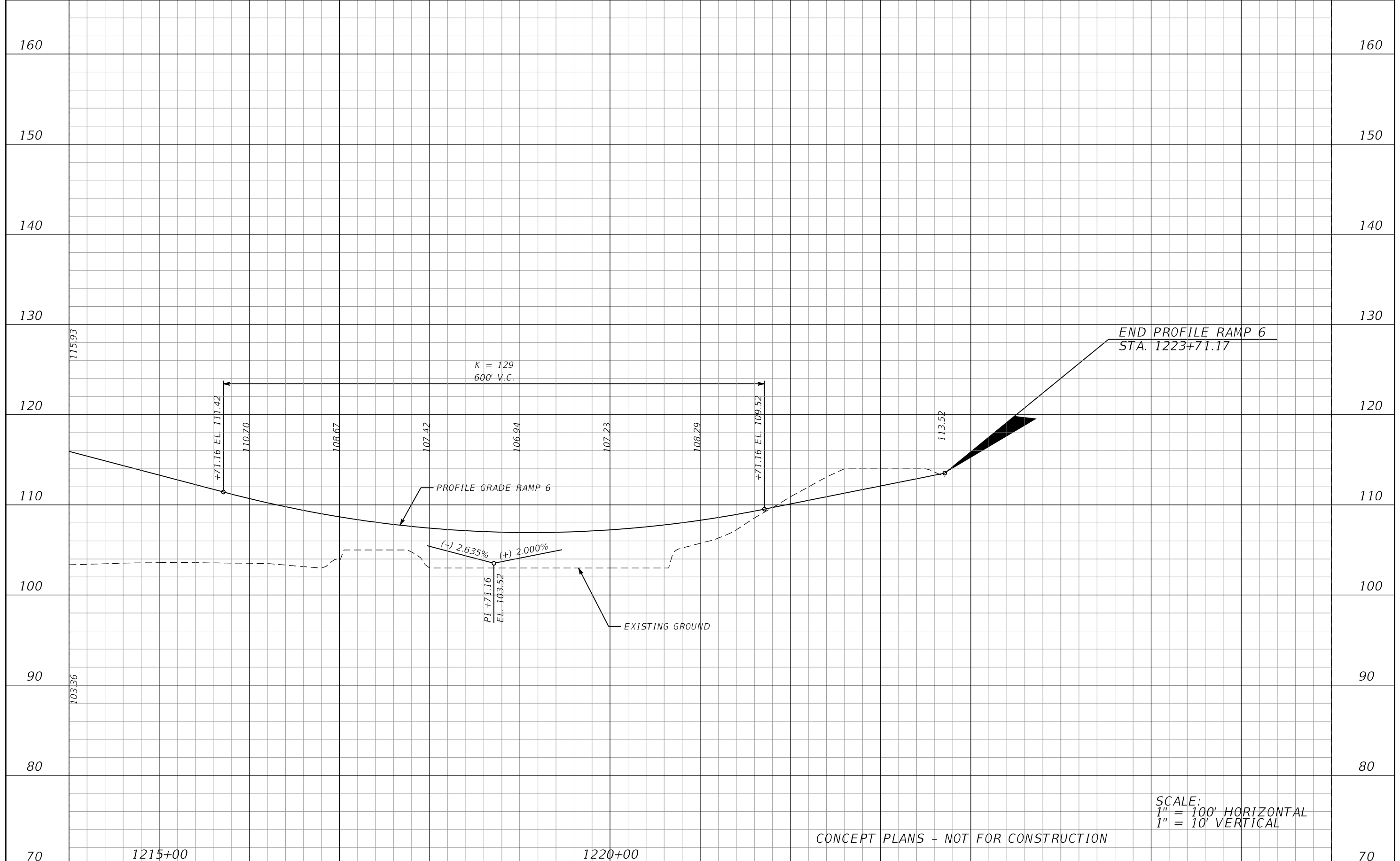
1120+00		1125+00		CENTRAL FLORIDA EXPRESSWAY AUTHORITY ROAD NO. COUNTY CFX PROJECT NUMBER LOCC LAKE ORANGE 599225		<b>ROADWAY PROFILE</b> <b>RAMP 5</b>	SHEET NO.
70		70					85
REVISIONS DATE DESCRIPTION DATE DESCRIPTION				JAMISON R. EDWARDS, P.E. P.E. LICENSE NUMBER 76095 METRIC ENGINEERING, INC. 525 TECHNOLOGY PARK, SUITE 153 LAKE MARY, FLORIDA 32746 CERTIFICATE OF AUTHORIZATION: 2294			



SCALE:  
 1" = 100' HORIZONTAL  
 1" = 10' VERTICAL

CONCEPT PLANS - NOT FOR CONSTRUCTION  
 1210+00

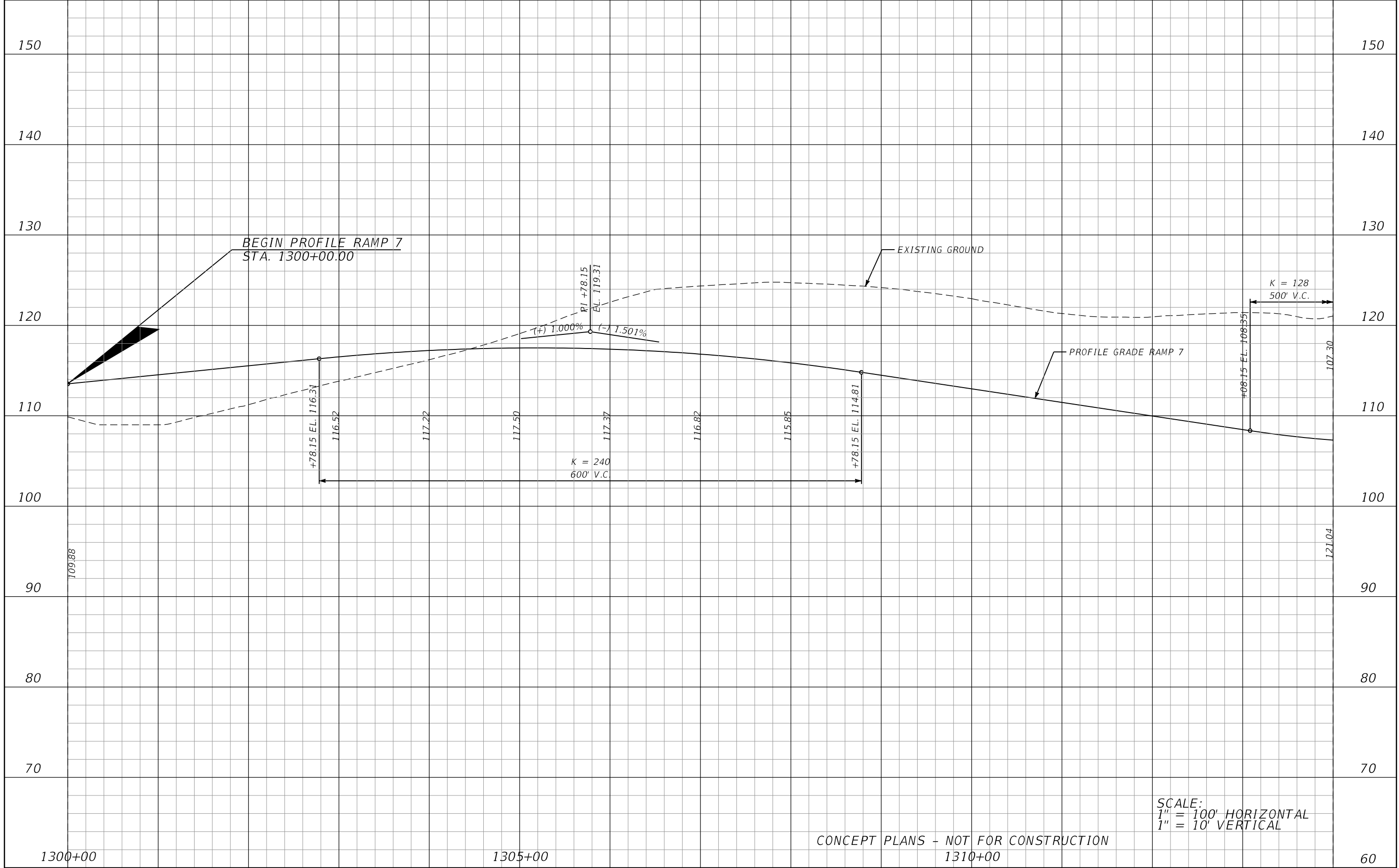
<table border="1"> <thead> <tr> <th colspan="2">REVISIONS</th> </tr> <tr> <th>DATE</th> <th>DESCRIPTION</th> </tr> </thead> <tbody> <tr> <td> </td> <td> </td> </tr> </tbody> </table>				REVISIONS		DATE	DESCRIPTION			JAMISON R. EDWARDS, P.E. P.E. LICENSE NUMBER 76095 METRIC ENGINEERING, INC. 525 TECHNOLOGY PARK, SUITE 153 LAKE MARY, FLORIDA 32746 CERTIFICATE OF AUTHORIZATION: 2294	CENTRAL FLORIDA EXPRESSWAY AUTHORITY		<b>ROADWAY PROFILE</b> <b>RAMP 6</b>	SHEET NO. 86
REVISIONS														
DATE	DESCRIPTION													
<table border="1"> <thead> <tr> <th>ROAD NO.</th> <th>COUNTY</th> <th>CFX PROJECT NUMBER</th> </tr> </thead> <tbody> <tr> <td>LOCC</td> <td>LAKE ORANGE</td> <td>599225</td> </tr> </tbody> </table>		ROAD NO.	COUNTY	CFX PROJECT NUMBER	LOCC	LAKE ORANGE	599225							
ROAD NO.	COUNTY	CFX PROJECT NUMBER												
LOCC	LAKE ORANGE	599225												



CONCEPT PLANS - NOT FOR CONSTRUCTION

SCALE:  
 1" = 100' HORIZONTAL  
 1" = 10' VERTICAL

<table border="1"> <thead> <tr> <th colspan="4">REVISIONS</th> </tr> <tr> <th>DATE</th> <th>DESCRIPTION</th> <th>DATE</th> <th>DESCRIPTION</th> </tr> </thead> <tbody> <tr> <td> </td> <td> </td> <td> </td> <td> </td> </tr> </tbody> </table>				REVISIONS				DATE	DESCRIPTION	DATE	DESCRIPTION					JAMISON R. EDWARDS, P.E. P.E. LICENSE NUMBER 76095 METRIC ENGINEERING, INC. 525 TECHNOLOGY PARK, SUITE 153 LAKE MARY, FLORIDA 32746 CERTIFICATE OF AUTHORIZATION: 2294			CENTRAL FLORIDA EXPRESSWAY AUTHORITY			<b>ROADWAY PROFILE</b> <b>RAMP 6</b>	SHEET NO. 87
REVISIONS																							
DATE	DESCRIPTION	DATE	DESCRIPTION																				
ROAD NO.		COUNTY	CFX PROJECT NUMBER		LAKE ORANGE	599225																	
LOCC																							



SCALE:  
 1" = 100' HORIZONTAL  
 1" = 10' VERTICAL

CONCEPT PLANS - NOT FOR CONSTRUCTION  
 1310+00

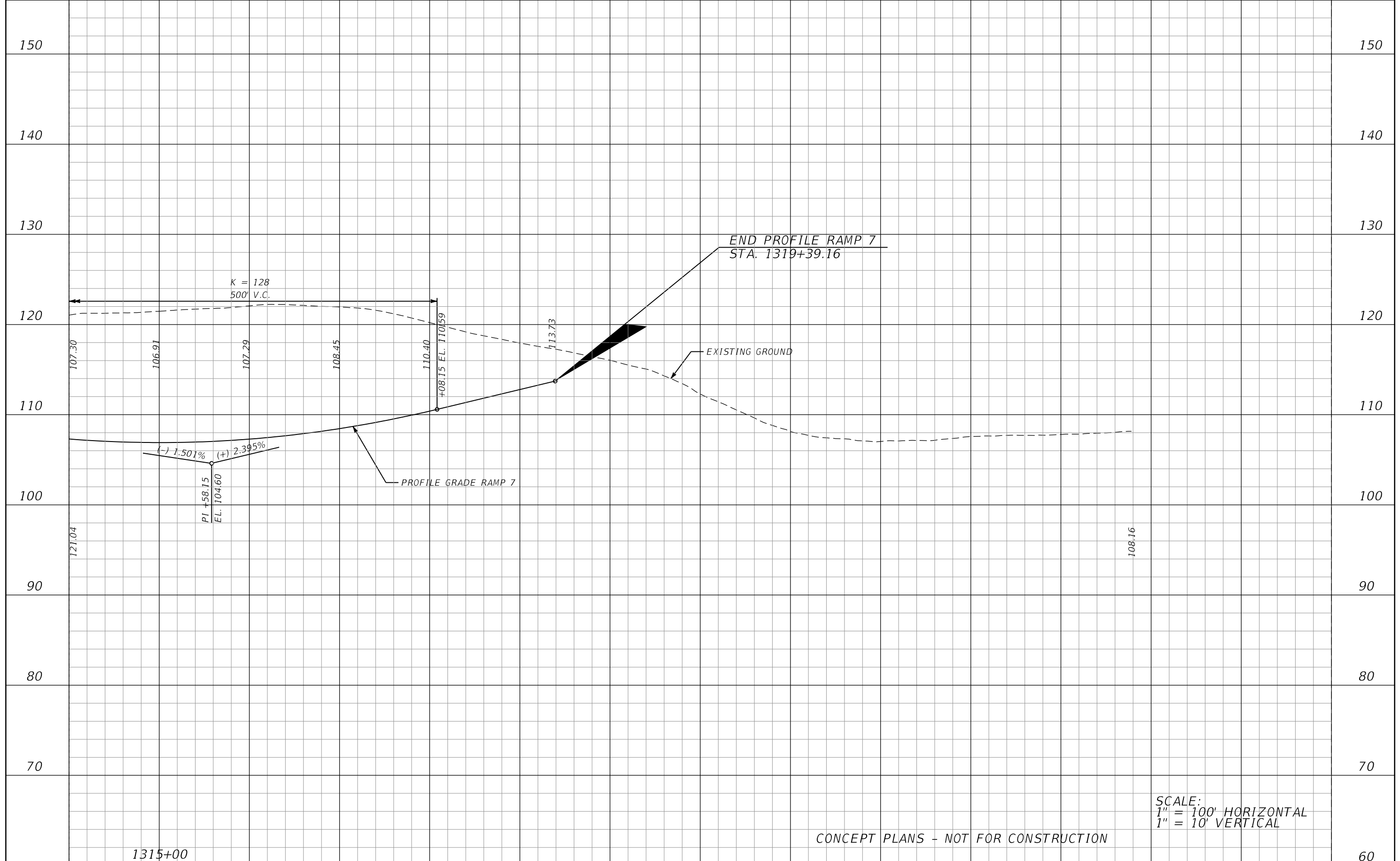
REVISIONS			
DATE	DESCRIPTION	DATE	DESCRIPTION

JAMISON R. EDWARDS, P.E.  
 P.E. LICENSE NUMBER 76095  
 METRIC ENGINEERING, INC.  
 525 TECHNOLOGY PARK, SUITE 153  
 LAKE MARY, FLORIDA 32746  
 CERTIFICATE OF AUTHORIZATION: 2294

CENTRAL FLORIDA EXPRESSWAY AUTHORITY		
ROAD NO.	COUNTY	CFX PROJECT NUMBER
LOCC	LAKE ORANGE	599225

**ROADWAY PROFILE**  
**RAMP 7**

SHEET NO.  
 88



1315+00

CONCEPT PLANS - NOT FOR CONSTRUCTION

SCALE:  
 1" = 100' HORIZONTAL  
 1" = 10' VERTICAL

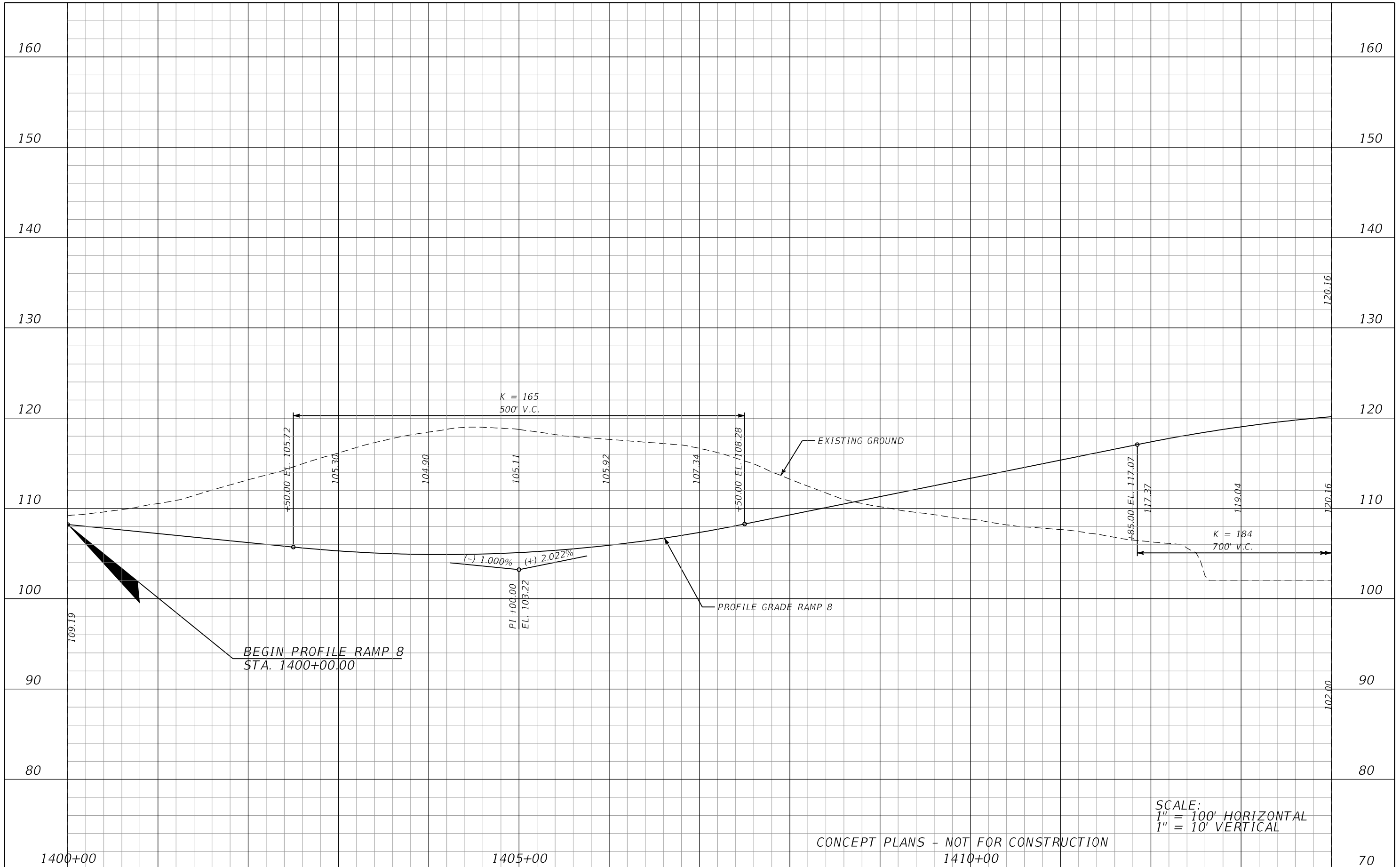
REVISIONS			
DATE	DESCRIPTION	DATE	DESCRIPTION

JAMISON R. EDWARDS, P.E.  
 P.E. LICENSE NUMBER 76095  
 METRIC ENGINEERING, INC.  
 525 TECHNOLOGY PARK, SUITE 153  
 LAKE MARY, FLORIDA 32746  
 CERTIFICATE OF AUTHORIZATION: 2294

CENTRAL FLORIDA EXPRESSWAY AUTHORITY		
ROAD NO.	COUNTY	CFX PROJECT NUMBER
LOCC	LAKE ORANGE	599225

**ROADWAY PROFILE**  
**RAMP 7**

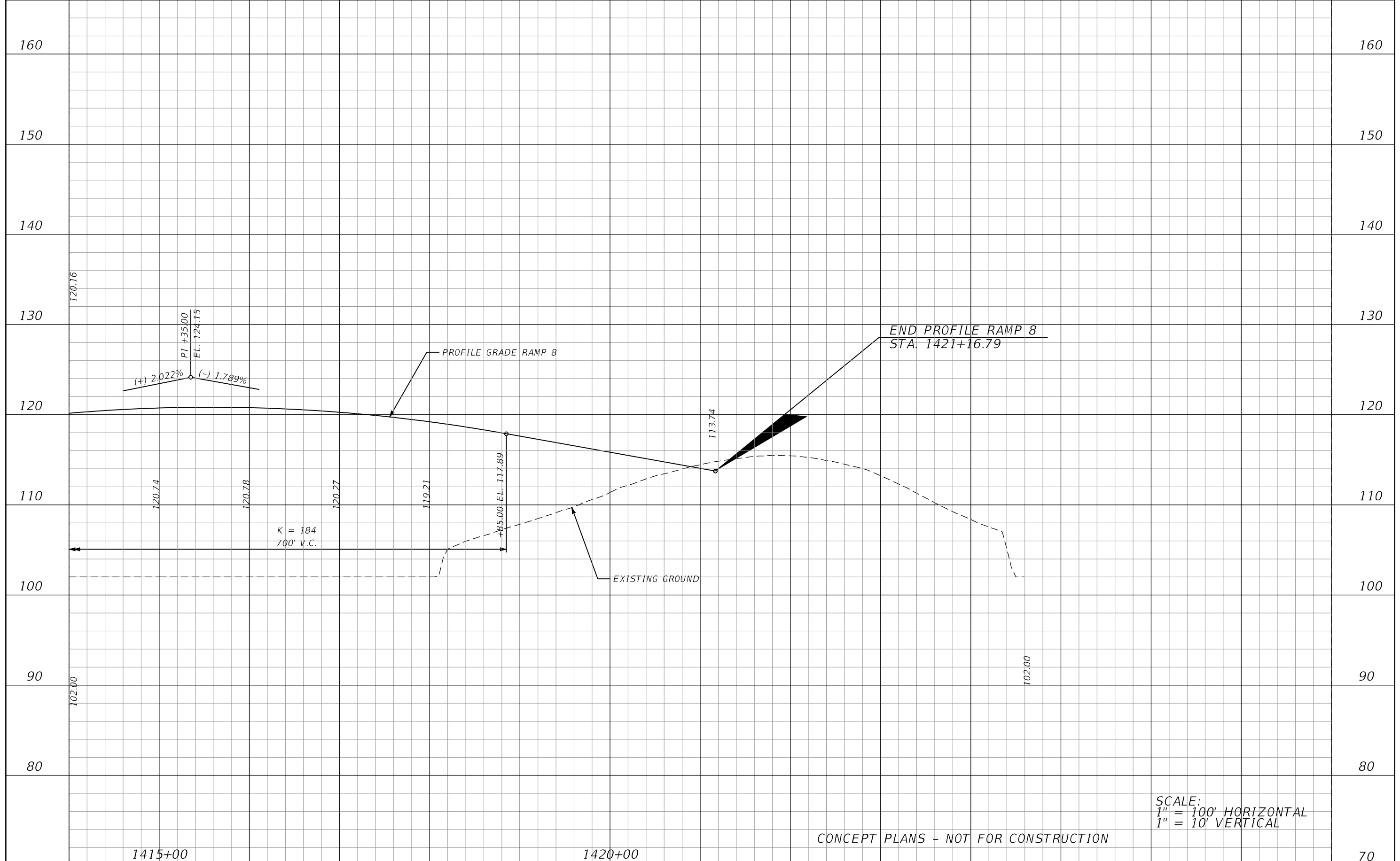
SHEET NO.  
 89



CONCEPT PLANS - NOT FOR CONSTRUCTION  
1410+00

SCALE:  
1" = 100' HORIZONTAL  
1" = 10' VERTICAL

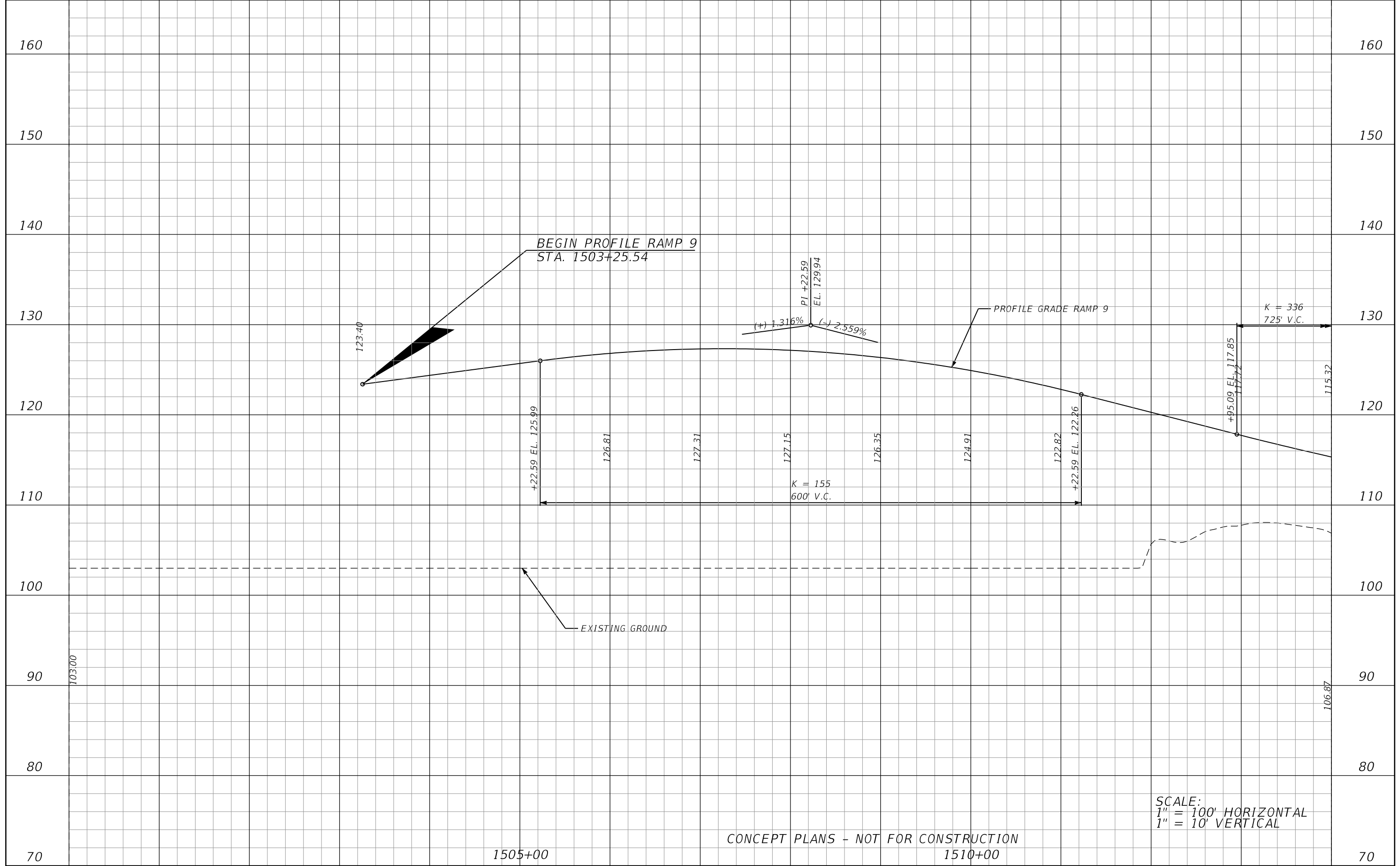
<table border="1"> <thead> <tr> <th colspan="2">REVISIONS</th> </tr> <tr> <th>DATE</th> <th>DESCRIPTION</th> </tr> </thead> <tbody> <tr> <td> </td> <td> </td> </tr> </tbody> </table>				REVISIONS		DATE	DESCRIPTION			<p>JAMISON R. EDWARDS, P.E. P.E. LICENSE NUMBER 76095 METRIC ENGINEERING, INC. 525 TECHNOLOGY PARK, SUITE 153 LAKE MARY, FLORIDA 32746 CERTIFICATE OF AUTHORIZATION: 2294</p>		<p>CENTRAL FLORIDA EXPRESSWAY AUTHORITY</p> <table border="1"> <tr> <th>ROAD NO.</th> <th>COUNTY</th> <th>CFX PROJECT NUMBER</th> </tr> <tr> <td> </td> <td>LAKE ORANGE</td> <td>599225</td> </tr> </table>		ROAD NO.	COUNTY	CFX PROJECT NUMBER		LAKE ORANGE	599225	<p><b>ROADWAY PROFILE</b> <b>RAMP 8</b></p>		<p>SHEET NO. 90</p>
REVISIONS																						
DATE	DESCRIPTION																					
ROAD NO.	COUNTY	CFX PROJECT NUMBER																				
	LAKE ORANGE	599225																				



SCALE:  
 1" = 100' HORIZONTAL  
 1" = 10' VERTICAL

CONCEPT PLANS - NOT FOR CONSTRUCTION

1415+00		1420+00		70																								
<table border="1"> <thead> <tr> <th colspan="4">REVISIONS</th> </tr> <tr> <th>DATE</th> <th>DESCRIPTION</th> <th>DATE</th> <th>DESCRIPTION</th> </tr> </thead> <tbody> <tr> <td> </td> <td> </td> <td> </td> <td> </td> </tr> </tbody> </table>				REVISIONS				DATE	DESCRIPTION	DATE	DESCRIPTION					<p>JAMISON R. EDWARDS, P.E.          P.E. LICENSE NUMBER 76095          METRIC ENGINEERING, INC.          525 TECHNOLOGY PARK, SUITE 153          LAKE MARY, FLORIDA 32746          CERTIFICATE OF AUTHORIZATION: 2294</p>		<p>CENTRAL FLORIDA          EXPRESSWAY AUTHORITY</p> <table border="1"> <tr> <td>ROAD NO.</td> <td>COUNTY</td> <td>CFX PROJECT NUMBER</td> </tr> <tr> <td>LOCC</td> <td>LAKE ORANGE</td> <td>599225</td> </tr> </table>		ROAD NO.	COUNTY	CFX PROJECT NUMBER	LOCC	LAKE ORANGE	599225	<p><b>ROADWAY PROFILE</b>  <b>RAMP 8</b></p>		<p>SHEET NO.          91</p>
REVISIONS																												
DATE	DESCRIPTION	DATE	DESCRIPTION																									
ROAD NO.	COUNTY	CFX PROJECT NUMBER																										
LOCC	LAKE ORANGE	599225																										



REVISIONS			
DATE	DESCRIPTION	DATE	DESCRIPTION

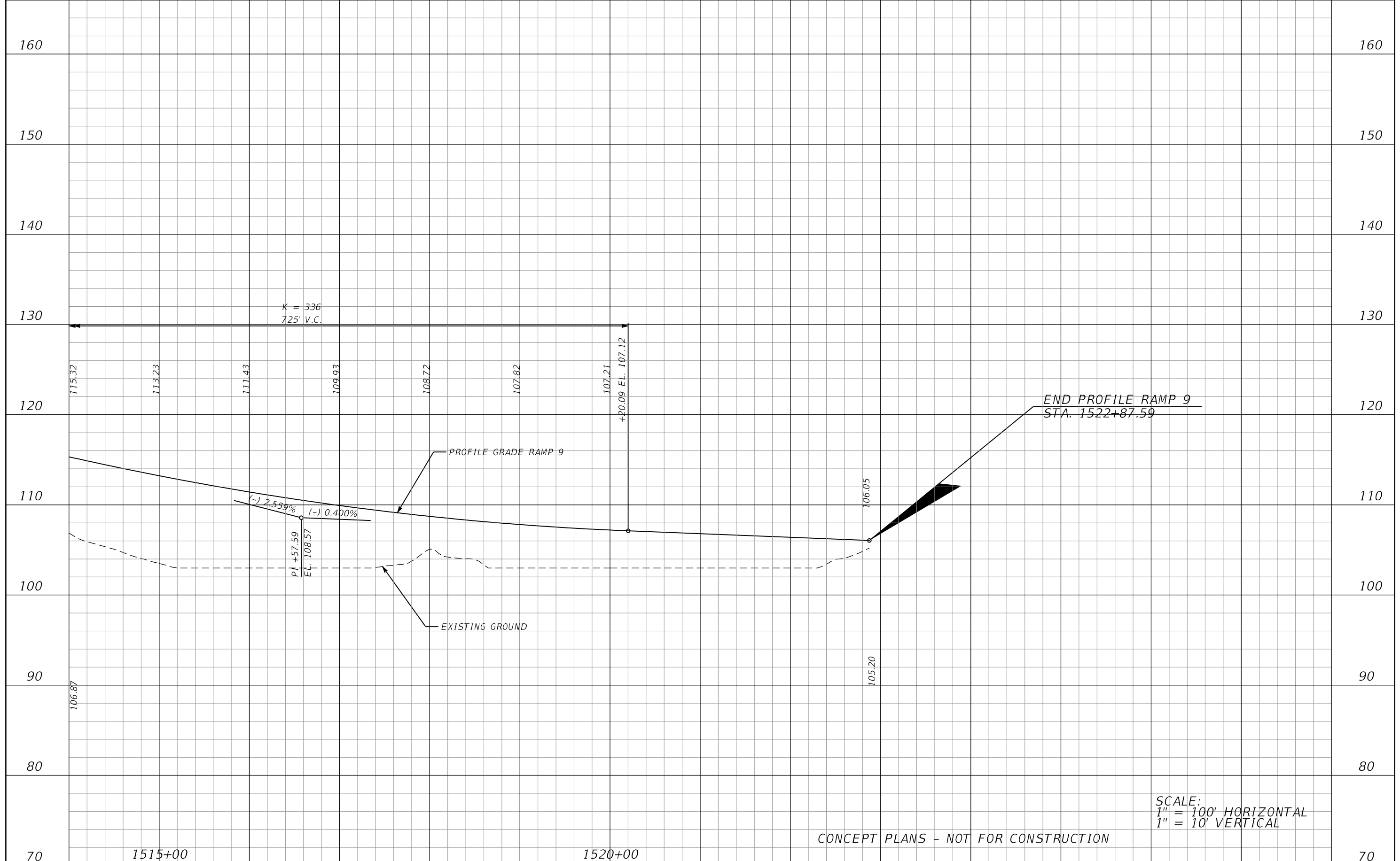
JAMISON R. EDWARDS, P.E.  
P.E. LICENSE NUMBER 76095  
METRIC ENGINEERING, INC.  
525 TECHNOLOGY PARK, SUITE 153  
LAKE MARY, FLORIDA 32746  
CERTIFICATE OF AUTHORIZATION: 2294

CENTRAL FLORIDA EXPRESSWAY AUTHORITY		
ROAD NO.	COUNTY	CFX PROJECT NUMBER
LOCC	LAKE ORANGE	599225

**ROADWAY PROFILE**  
**RAMP 9**

SHEET NO.  
92

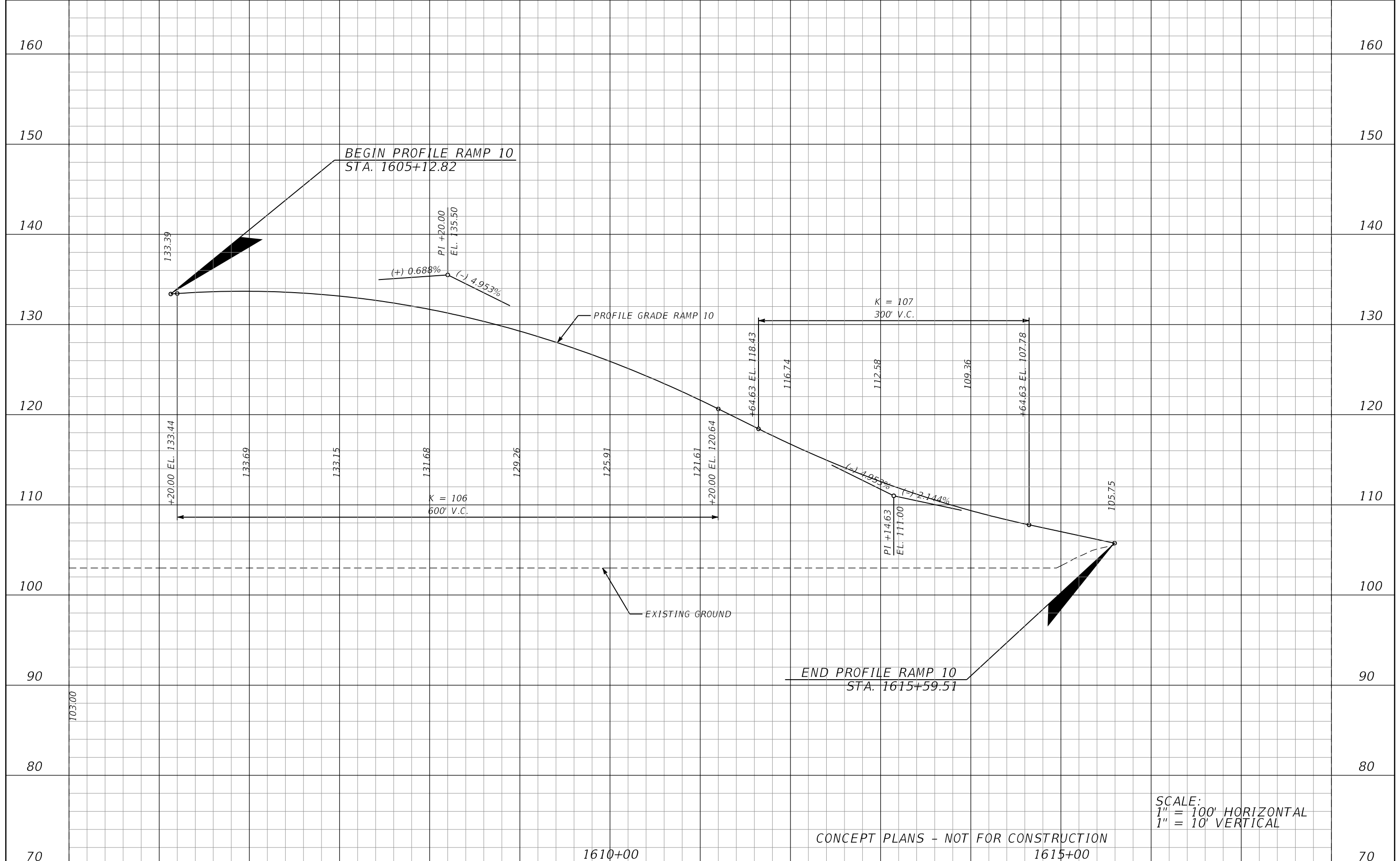




SCALE:  
 1" = 100' HORIZONTAL  
 1" = 10' VERTICAL

CONCEPT PLANS - NOT FOR CONSTRUCTION

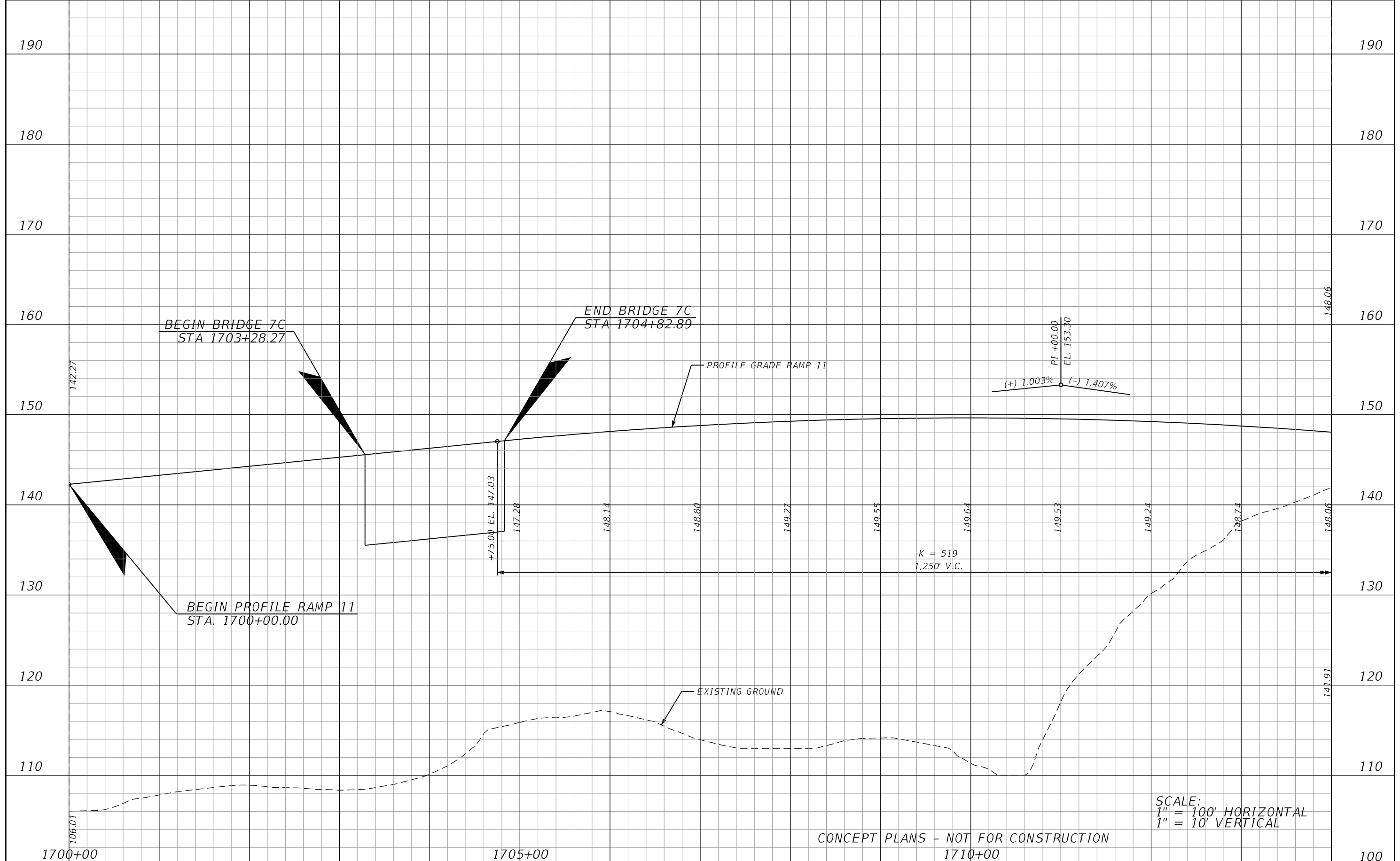
<table border="1"> <thead> <tr> <th colspan="2">REVISIONS</th> </tr> <tr> <th>DATE</th> <th>DESCRIPTION</th> </tr> </thead> <tbody> <tr> <td> </td> <td> </td> </tr> </tbody> </table>				REVISIONS		DATE	DESCRIPTION			JAMISON R. EDWARDS, P.E. P.E. LICENSE NUMBER 76095 METRIC ENGINEERING, INC. 525 TECHNOLOGY PARK, SUITE 153 LAKE MARY, FLORIDA 32746 CERTIFICATE OF AUTHORIZATION: 2294	CENTRAL FLORIDA EXPRESSWAY AUTHORITY		<b>ROADWAY PROFILE</b> <b>RAMP 9</b>	SHEET NO. 93
REVISIONS														
DATE	DESCRIPTION													
<table border="1"> <tr> <th>ROAD NO.</th> <th>COUNTY</th> <th>CFX PROJECT NUMBER</th> </tr> <tr> <td>LOCC</td> <td>LAKE ORANGE</td> <td>599225</td> </tr> </table>		ROAD NO.	COUNTY	CFX PROJECT NUMBER	LOCC	LAKE ORANGE	599225							
ROAD NO.	COUNTY	CFX PROJECT NUMBER												
LOCC	LAKE ORANGE	599225												



SCALE:  
 1" = 100' HORIZONTAL  
 1" = 10' VERTICAL

CONCEPT PLANS - NOT FOR CONSTRUCTION

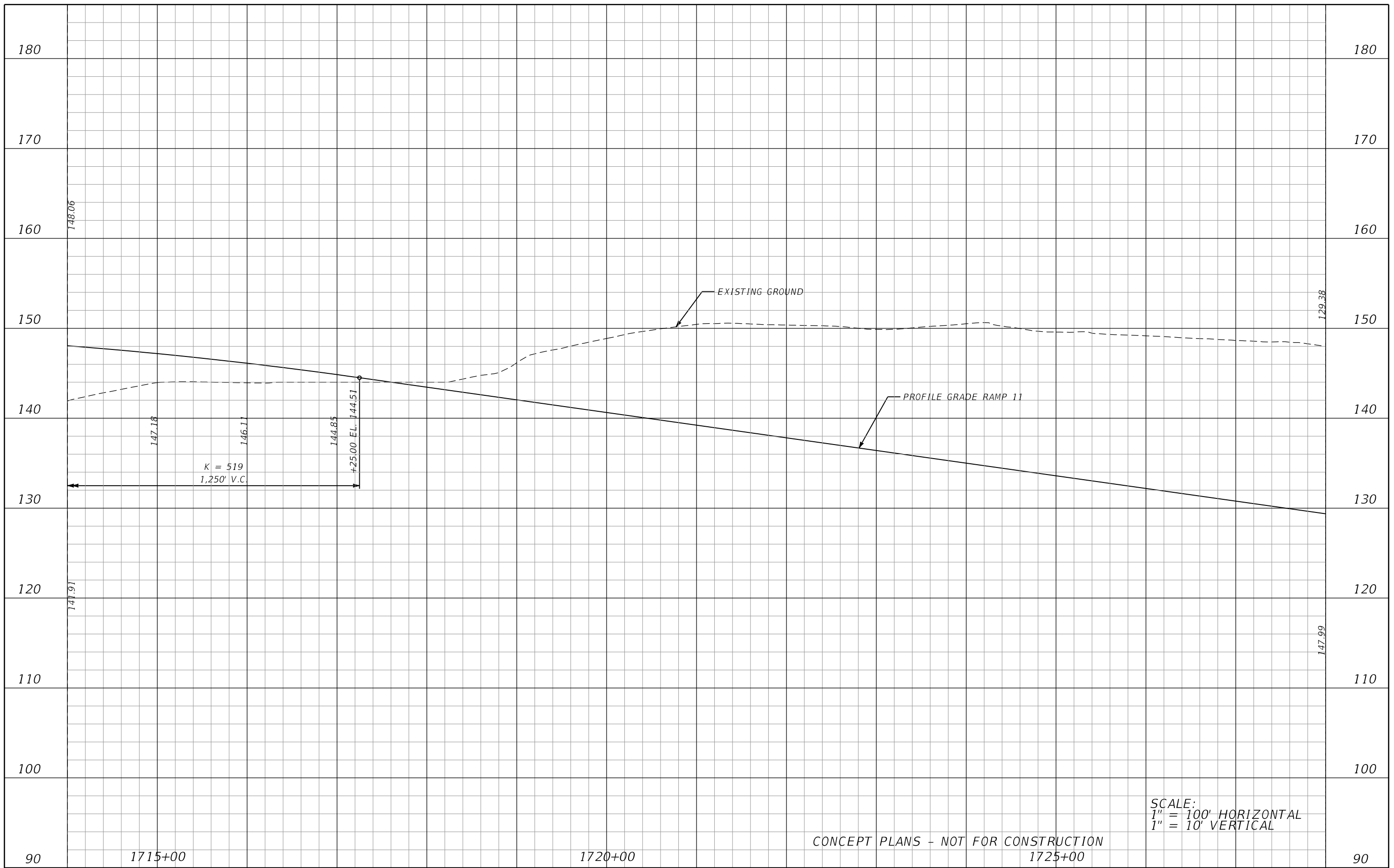
<table border="1"> <thead> <tr> <th colspan="2">REVISIONS</th> </tr> <tr> <th>DATE</th> <th>DESCRIPTION</th> </tr> </thead> <tbody> <tr> <td> </td> <td> </td> </tr> </tbody> </table>				REVISIONS		DATE	DESCRIPTION			JAMISON R. EDWARDS, P.E. P.E. LICENSE NUMBER 76095 METRIC ENGINEERING, INC. 525 TECHNOLOGY PARK, SUITE 153 LAKE MARY, FLORIDA 32746 CERTIFICATE OF AUTHORIZATION: 2294	CENTRAL FLORIDA EXPRESSWAY AUTHORITY			<b>ROADWAY PROFILE</b> <b>RAMP 10</b>	SHEET NO. 94
REVISIONS															
DATE	DESCRIPTION														
<table border="1"> <thead> <tr> <th>ROAD NO.</th> <th>COUNTY</th> <th>CFX PROJECT NUMBER</th> </tr> </thead> <tbody> <tr> <td>LOCC</td> <td>LAKE ORANGE</td> <td>599225</td> </tr> </tbody> </table>		ROAD NO.	COUNTY	CFX PROJECT NUMBER	LOCC	LAKE ORANGE	599225								
ROAD NO.	COUNTY	CFX PROJECT NUMBER													
LOCC	LAKE ORANGE	599225													



CONCEPT PLANS - NOT FOR CONSTRUCTION

SCALE:  
 1" = 100' HORIZONTAL  
 1" = 10' VERTICAL

<table border="1"> <thead> <tr> <th colspan="4">REVISIONS</th> </tr> <tr> <th>DATE</th> <th>DESCRIPTION</th> <th>DATE</th> <th>DESCRIPTION</th> </tr> </thead> <tbody> <tr> <td> </td> <td> </td> <td> </td> <td> </td> </tr> </tbody> </table>				REVISIONS				DATE	DESCRIPTION	DATE	DESCRIPTION					JAMISON R. EDWARDS, P.E. P.E. LICENSE NUMBER 76095 METRIC ENGINEERING, INC. 525 TECHNOLOGY PARK, SUITE 153 LAKE MARY, FLORIDA 32746 CERTIFICATE OF AUTHORIZATION: 2294			CENTRAL FLORIDA EXPRESSWAY AUTHORITY			<b>ROADWAY PROFILE</b> <b>RAMP 11</b>	SHEET NO. 95
REVISIONS																							
DATE	DESCRIPTION	DATE	DESCRIPTION																				
ROAD NO.		COUNTY	CFX PROJECT NUMBER																				
LOCC		LAKE ORANGE	599225																				



SCALE:  
 1" = 100' HORIZONTAL  
 1" = 10' VERTICAL

CONCEPT PLANS - NOT FOR CONSTRUCTION

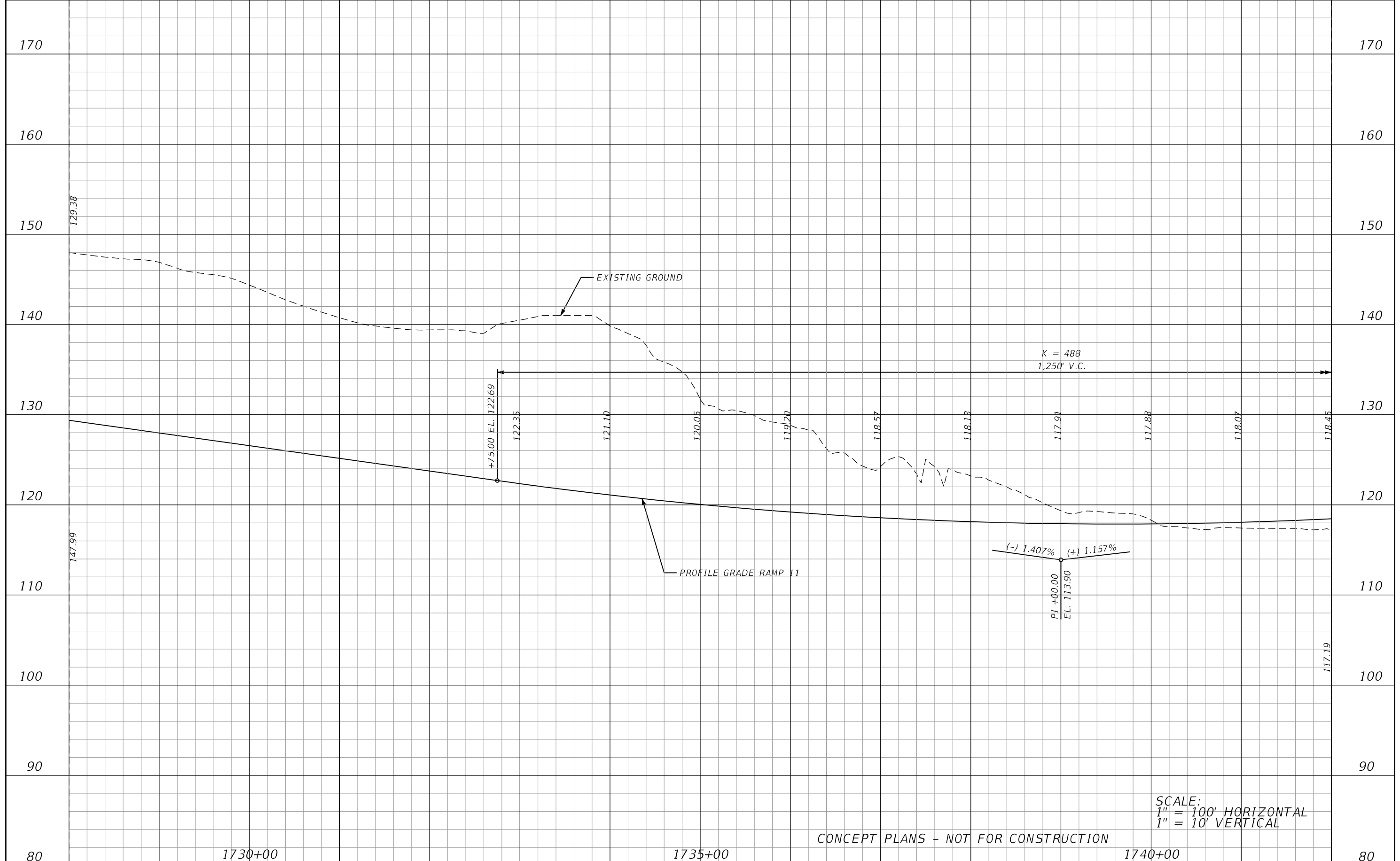
REVISIONS			
DATE	DESCRIPTION	DATE	DESCRIPTION

JAMISON R. EDWARDS, P.E.  
 P.E. LICENSE NUMBER 76095  
 METRIC ENGINEERING, INC.  
 525 TECHNOLOGY PARK, SUITE 153  
 LAKE MARY, FLORIDA 32746  
 CERTIFICATE OF AUTHORIZATION: 2294

CENTRAL FLORIDA EXPRESSWAY AUTHORITY		
ROAD NO.	COUNTY	CFX PROJECT NUMBER
LOCC	LAKE ORANGE	599225

**ROADWAY PROFILE**  
**RAMP 11**

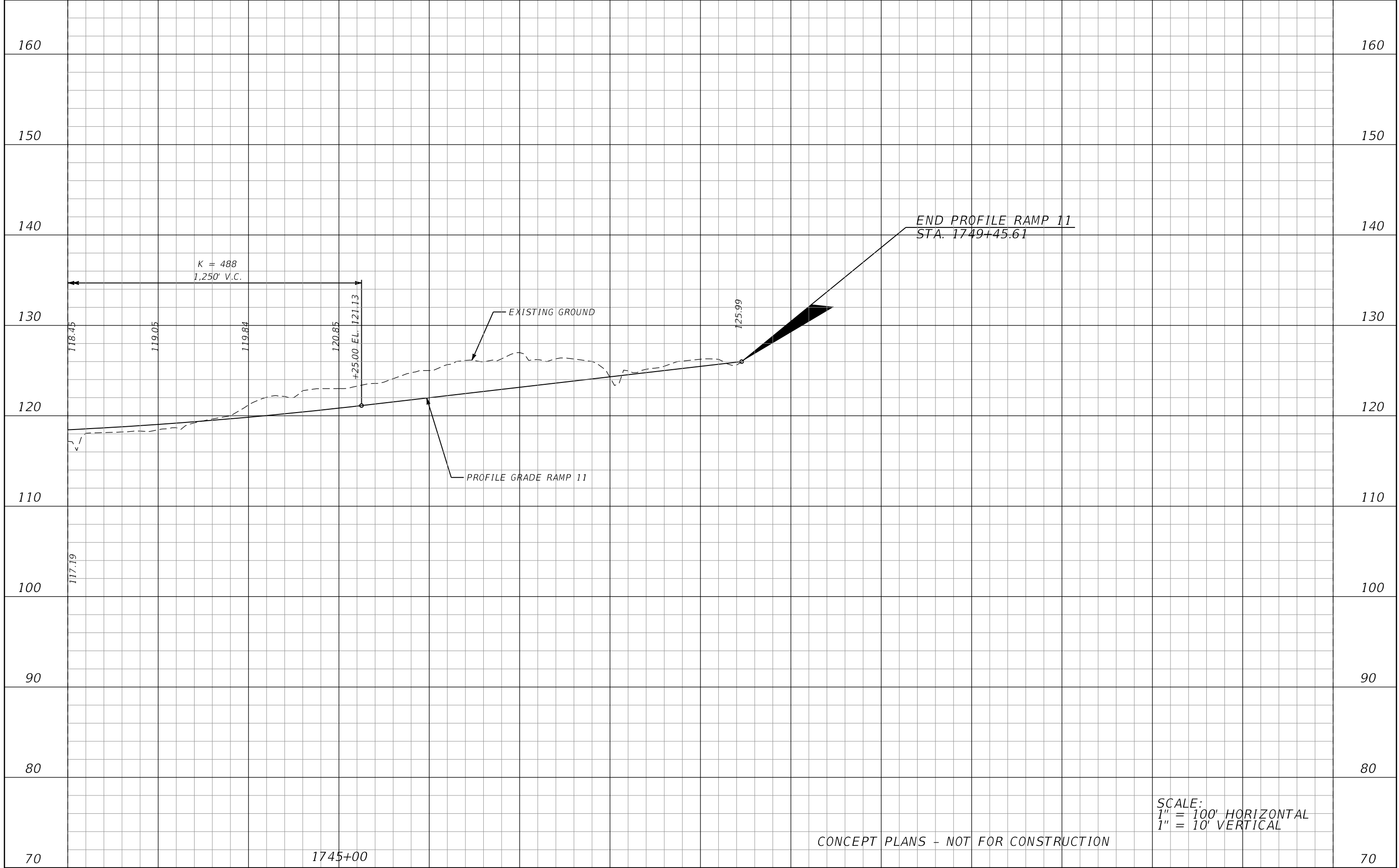
SHEET NO.  
 96



CONCEPT PLANS - NOT FOR CONSTRUCTION

SCALE:  
 1" = 100' HORIZONTAL  
 1" = 10' VERTICAL

<table border="1"> <thead> <tr> <th colspan="2">REVISIONS</th> </tr> <tr> <th>DATE</th> <th>DESCRIPTION</th> </tr> </thead> <tbody> <tr> <td> </td> <td> </td> </tr> </tbody> </table>				REVISIONS		DATE	DESCRIPTION			JAMISON R. EDWARDS, P.E. P.E. LICENSE NUMBER 76095 METRIC ENGINEERING, INC. 525 TECHNOLOGY PARK, SUITE 153 LAKE MARY, FLORIDA 32746 CERTIFICATE OF AUTHORIZATION: 2294	CENTRAL FLORIDA EXPRESSWAY AUTHORITY		<b>ROADWAY PROFILE</b> <b>RAMP 11</b>	SHEET NO. 97
REVISIONS														
DATE	DESCRIPTION													
		<table border="1"> <tr> <th>ROAD NO.</th> <th>COUNTY</th> <th>CFX PROJECT NUMBER</th> </tr> <tr> <td>LOCC</td> <td>LAKE ORANGE</td> <td>599225</td> </tr> </table>	ROAD NO.	COUNTY	CFX PROJECT NUMBER	LOCC	LAKE ORANGE	599225						
ROAD NO.	COUNTY	CFX PROJECT NUMBER												
LOCC	LAKE ORANGE	599225												



SCALE:  
 1" = 100' HORIZONTAL  
 1" = 10' VERTICAL

CONCEPT PLANS - NOT FOR CONSTRUCTION

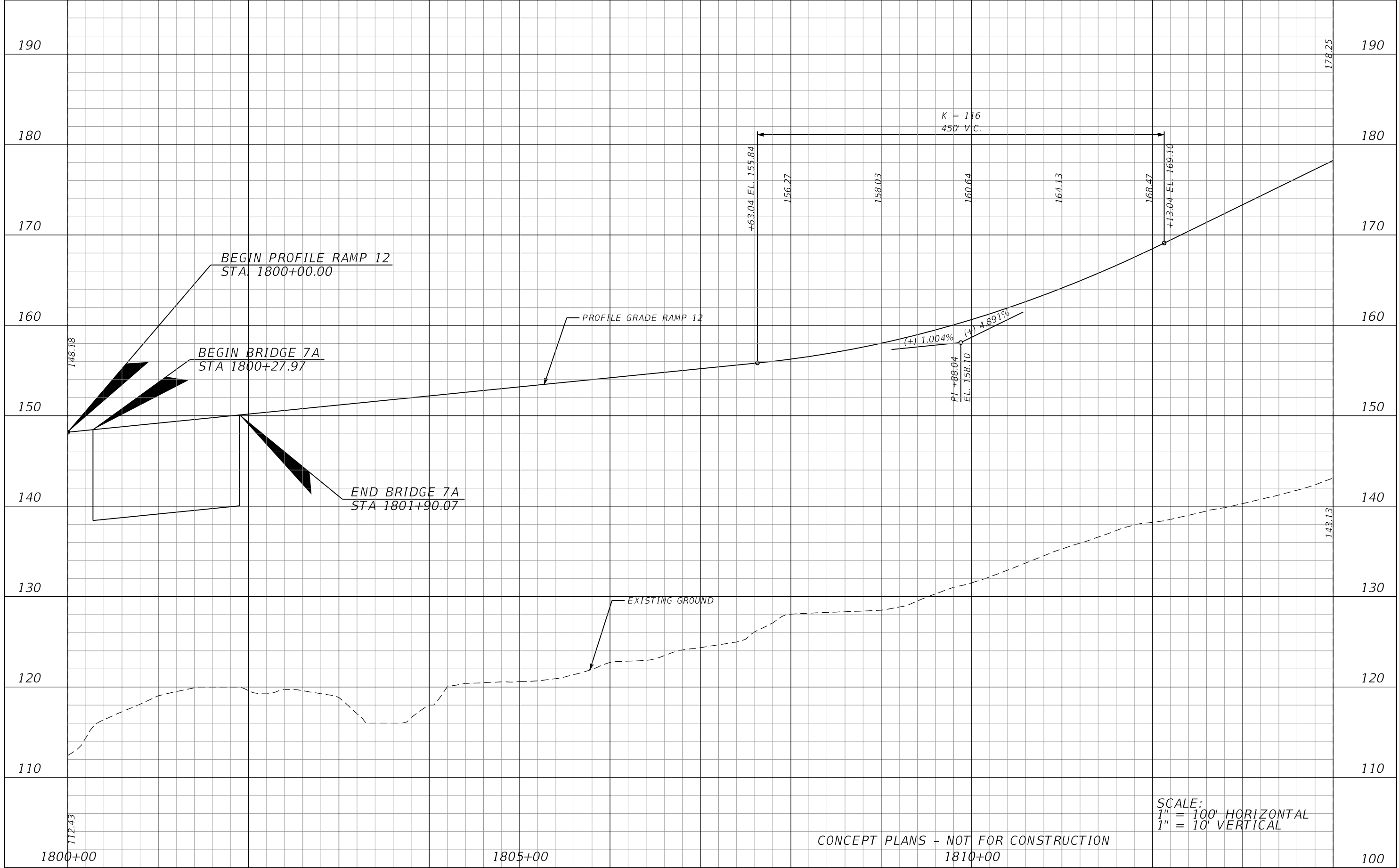
REVISIONS			
DATE	DESCRIPTION	DATE	DESCRIPTION

JAMISON R. EDWARDS, P.E.  
 P.E. LICENSE NUMBER 76095  
 METRIC ENGINEERING, INC.  
 525 TECHNOLOGY PARK, SUITE 153  
 LAKE MARY, FLORIDA 32746  
 CERTIFICATE OF AUTHORIZATION: 2294

CENTRAL FLORIDA EXPRESSWAY AUTHORITY		
ROAD NO.	COUNTY	CFX PROJECT NUMBER
LOCC	LAKE ORANGE	599225

**ROADWAY PROFILE**  
**RAMP 11**

SHEET NO.  
 98



SCALE:  
 1" = 100' HORIZONTAL  
 1" = 10' VERTICAL

CONCEPT PLANS - NOT FOR CONSTRUCTION  
 1810+00

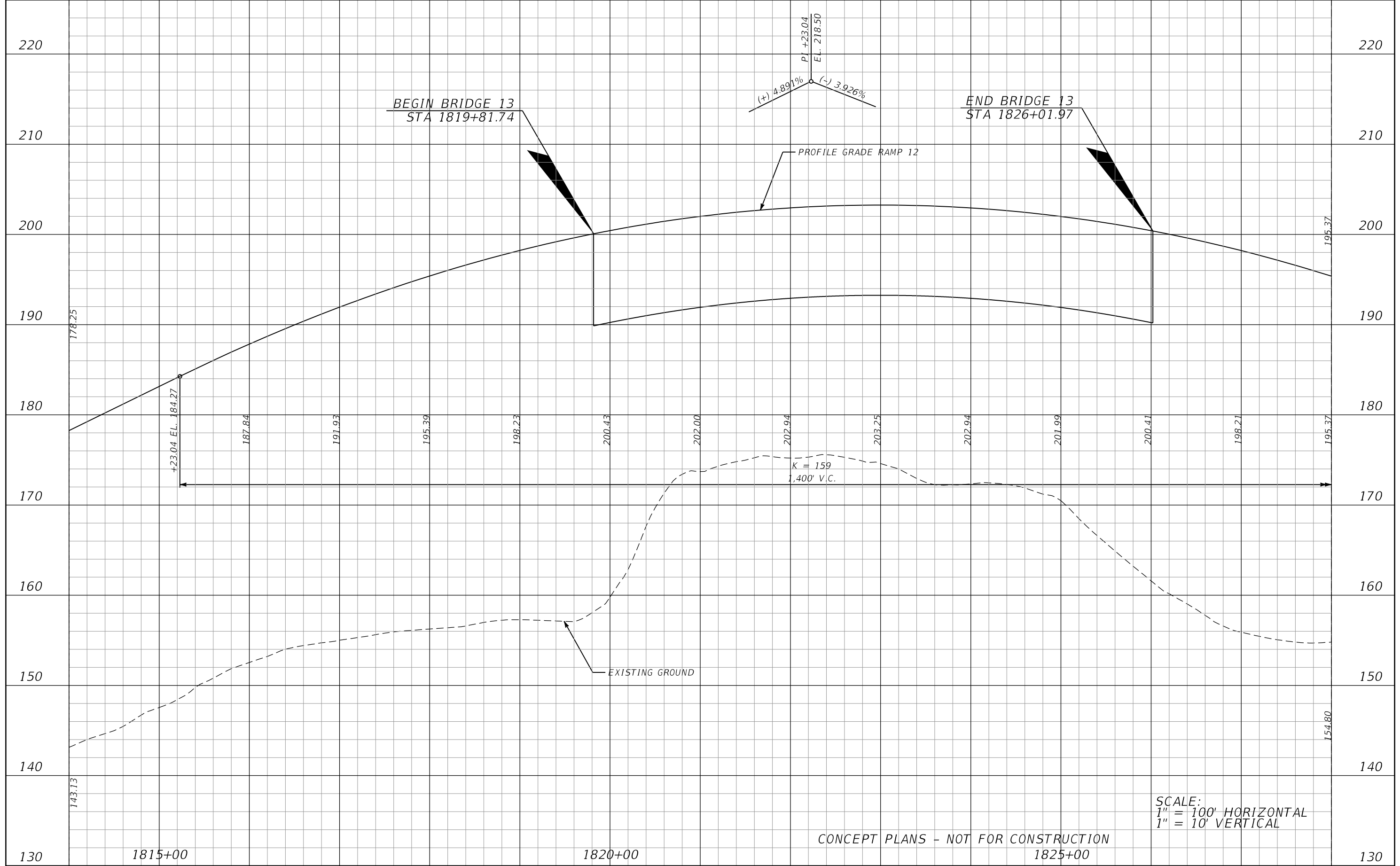
REVISIONS			
DATE	DESCRIPTION	DATE	DESCRIPTION

JAMISON R. EDWARDS, P.E.  
 P.E. LICENSE NUMBER 76095  
 METRIC ENGINEERING, INC.  
 525 TECHNOLOGY PARK, SUITE 153  
 LAKE MARY, FLORIDA 32746  
 CERTIFICATE OF AUTHORIZATION: 2294

CENTRAL FLORIDA EXPRESSWAY AUTHORITY		
ROAD NO.	COUNTY	CFX PROJECT NUMBER
LOCC	LAKE ORANGE	599225

**ROADWAY PROFILE**  
**RAMP 12**

SHEET NO.  
 99



CONCEPT PLANS - NOT FOR CONSTRUCTION

SCALE:  
 1" = 100' HORIZONTAL  
 1" = 10' VERTICAL

REVISIONS			
DATE	DESCRIPTION	DATE	DESCRIPTION

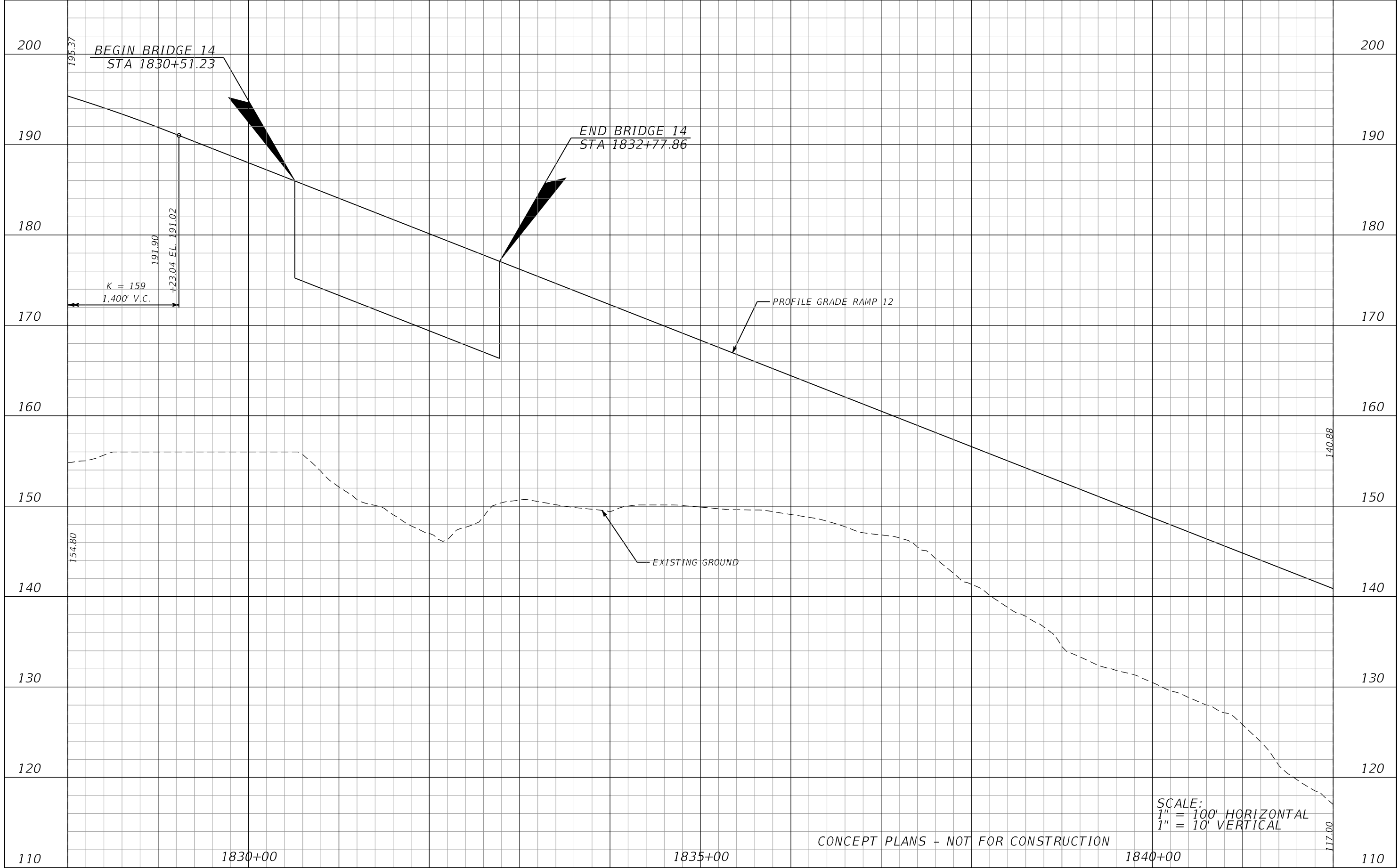
JAMISON R. EDWARDS, P.E.  
 P.E. LICENSE NUMBER 76095  
 METRIC ENGINEERING, INC.  
 525 TECHNOLOGY PARK, SUITE 153  
 LAKE MARY, FLORIDA 32746  
 CERTIFICATE OF AUTHORIZATION: 2294

CENTRAL FLORIDA EXPRESSWAY AUTHORITY		
ROAD NO.	COUNTY	CFX PROJECT NUMBER
LOCC	LAKE ORANGE	599225

**ROADWAY PROFILE**  
**RAMP 12**

SHEET NO.  
 100





CONCEPT PLANS - NOT FOR CONSTRUCTION

SCALE:  
1" = 100' HORIZONTAL  
1" = 10' VERTICAL

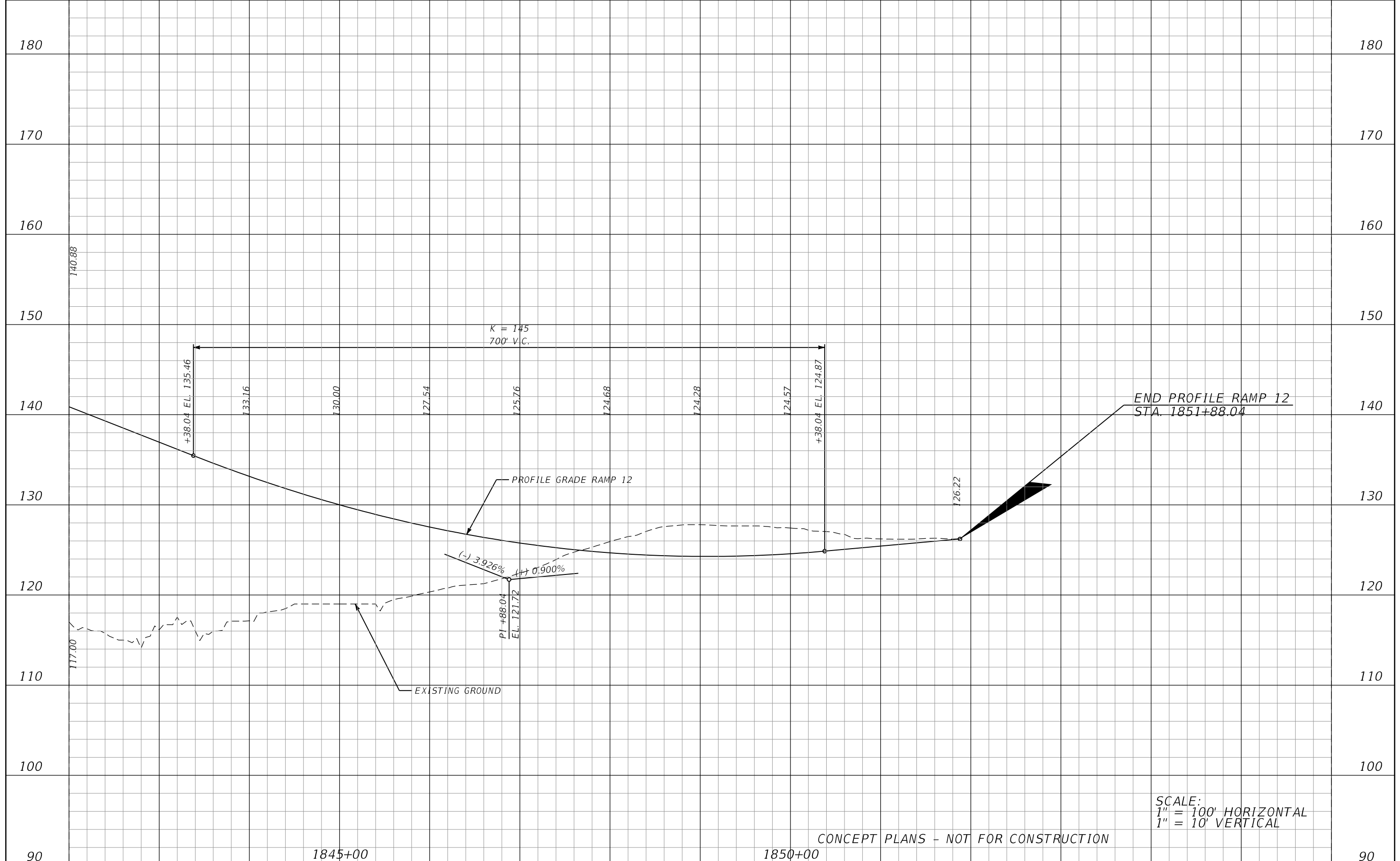
REVISIONS			
DATE	DESCRIPTION	DATE	DESCRIPTION

JAMISON R. EDWARDS, P.E.  
P.E. LICENSE NUMBER 76095  
METRIC ENGINEERING, INC.  
525 TECHNOLOGY PARK, SUITE 153  
LAKE MARY, FLORIDA 32746  
CERTIFICATE OF AUTHORIZATION: 2294

CENTRAL FLORIDA EXPRESSWAY AUTHORITY		
ROAD NO.	COUNTY	CFX PROJECT NUMBER
LOCC	LAKE ORANGE	599225

**ROADWAY PROFILE**  
**RAMP 12**

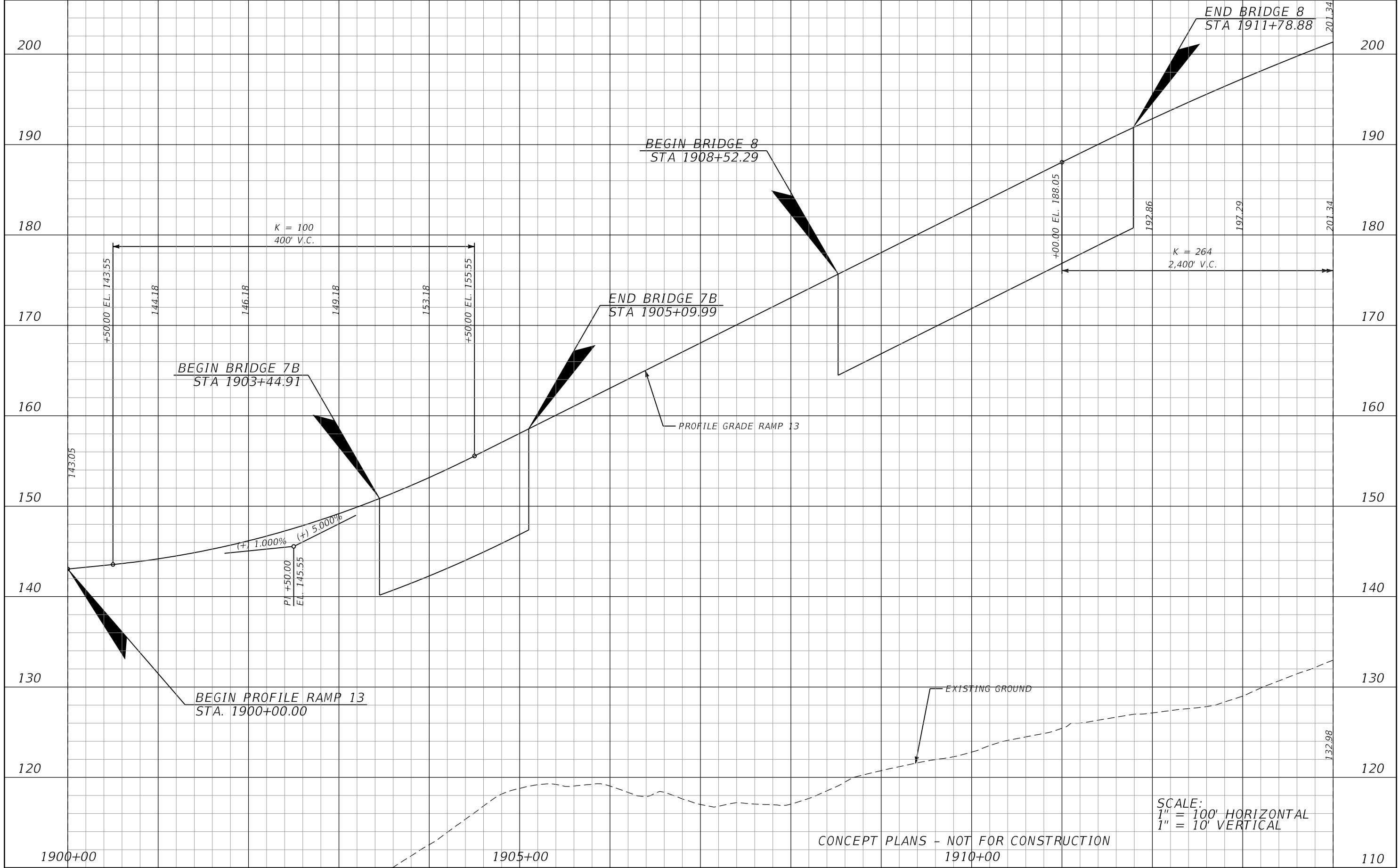
SHEET NO.  
101



SCALE:  
 1" = 100' HORIZONTAL  
 1" = 10' VERTICAL

CONCEPT PLANS - NOT FOR CONSTRUCTION

<table border="1"> <thead> <tr> <th colspan="4">REVISIONS</th> </tr> <tr> <th>DATE</th> <th>DESCRIPTION</th> <th>DATE</th> <th>DESCRIPTION</th> </tr> </thead> <tbody> <tr> <td> </td> <td> </td> <td> </td> <td> </td> </tr> </tbody> </table>				REVISIONS				DATE	DESCRIPTION	DATE	DESCRIPTION					<p>JAMISON R. EDWARDS, P.E.          P.E. LICENSE NUMBER 76095          METRIC ENGINEERING, INC.          525 TECHNOLOGY PARK, SUITE 153          LAKE MARY, FLORIDA 32746          CERTIFICATE OF AUTHORIZATION: 2294</p>			<p>CENTRAL FLORIDA EXPRESSWAY AUTHORITY</p> <table border="1"> <tr> <th>ROAD NO.</th> <th>COUNTY</th> <th>CFX PROJECT NUMBER</th> </tr> <tr> <td>LOCC</td> <td>LAKE ORANGE</td> <td>599225</td> </tr> </table>			ROAD NO.	COUNTY	CFX PROJECT NUMBER	LOCC	LAKE ORANGE	599225	<p>ROADWAY PROFILE          RAMP 12</p>		<p>SHEET NO.          102</p>
REVISIONS																														
DATE	DESCRIPTION	DATE	DESCRIPTION																											
ROAD NO.	COUNTY	CFX PROJECT NUMBER																												
LOCC	LAKE ORANGE	599225																												



SCALE:  
 1" = 100' HORIZONTAL  
 1" = 10' VERTICAL

CONCEPT PLANS - NOT FOR CONSTRUCTION  
 1910+00

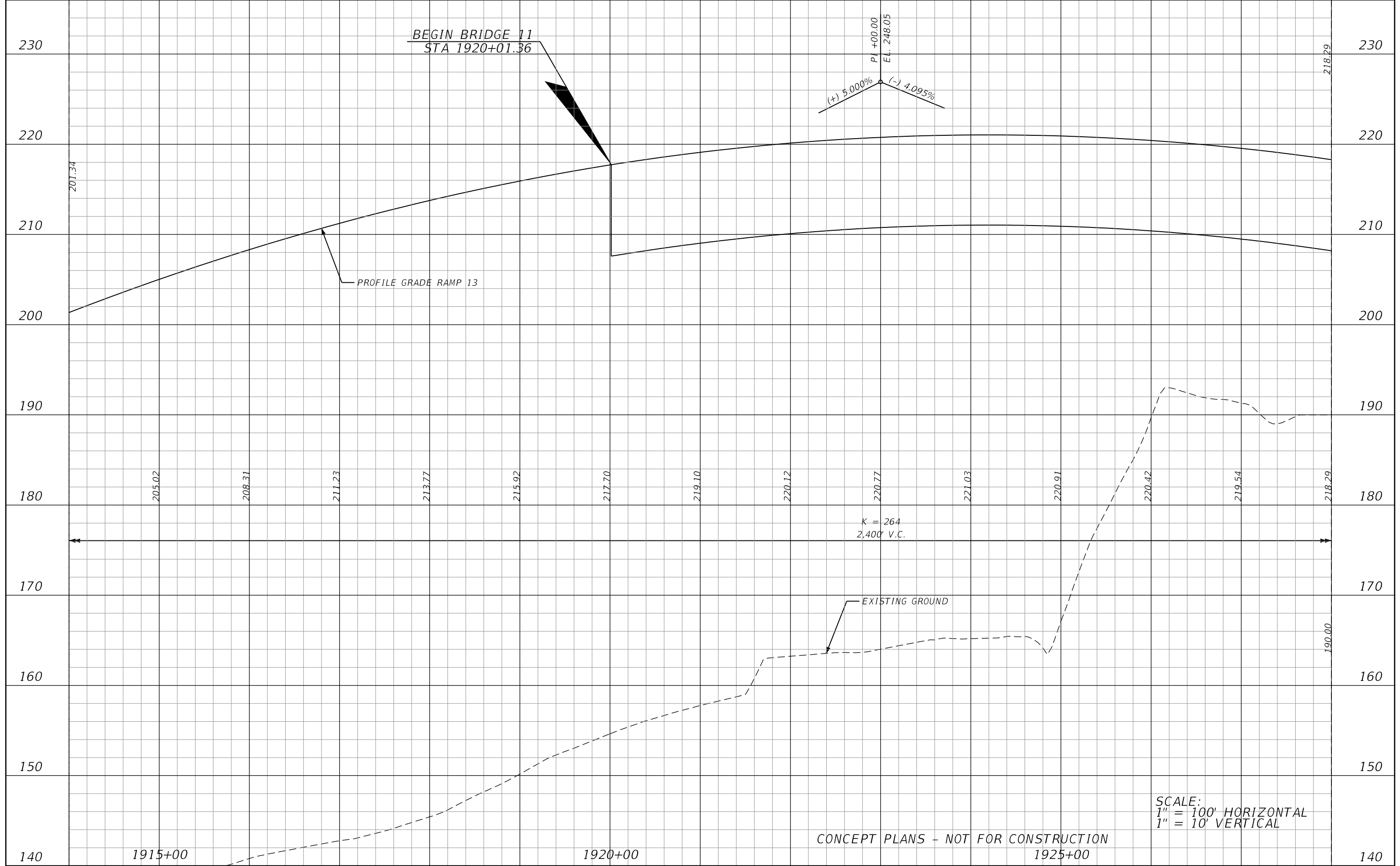
REVISIONS			
DATE	DESCRIPTION	DATE	DESCRIPTION

JAMISON R. EDWARDS, P.E.  
 P.E. LICENSE NUMBER 76095  
 METRIC ENGINEERING, INC.  
 525 TECHNOLOGY PARK, SUITE 153  
 LAKE MARY, FLORIDA 32746  
 CERTIFICATE OF AUTHORIZATION: 2294

CENTRAL FLORIDA EXPRESSWAY AUTHORITY		
ROAD NO.	COUNTY	CFX PROJECT NUMBER
LOCC	LAKE ORANGE	599225

**ROADWAY PROFILE**  
**RAMP 13**

SHEET NO.  
 103



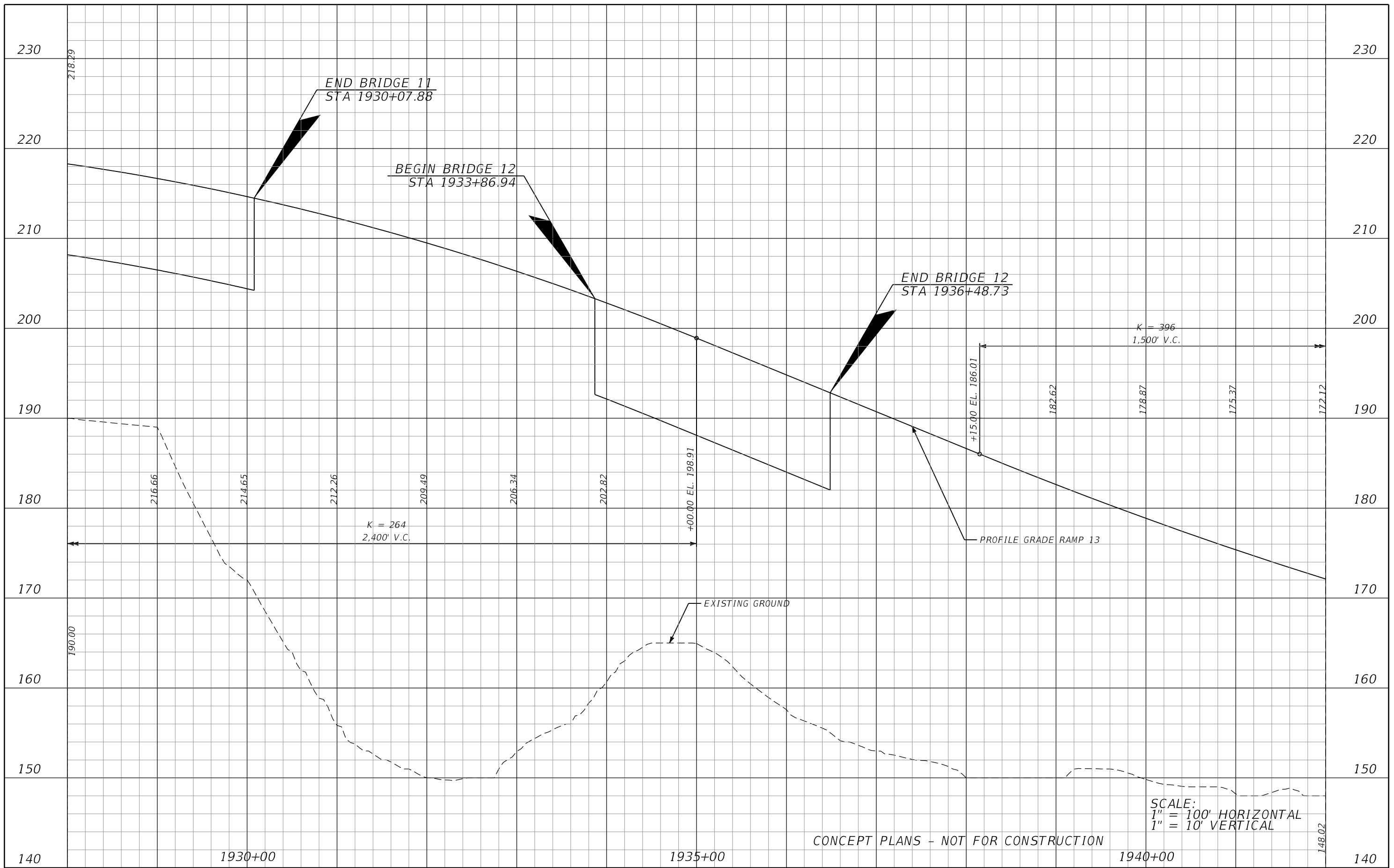
REVISIONS			
DATE	DESCRIPTION	DATE	DESCRIPTION

JAMISON R. EDWARDS, P.E.  
P.E. LICENSE NUMBER 76095  
METRIC ENGINEERING, INC.  
525 TECHNOLOGY PARK, SUITE 153  
LAKE MARY, FLORIDA 32746  
CERTIFICATE OF AUTHORIZATION: 2294

CENTRAL FLORIDA EXPRESSWAY AUTHORITY		
ROAD NO.	COUNTY	CFX PROJECT NUMBER
LOCC	LAKE ORANGE	599225

**ROADWAY PROFILE**  
**RAMP 13**

SHEET NO.  
104



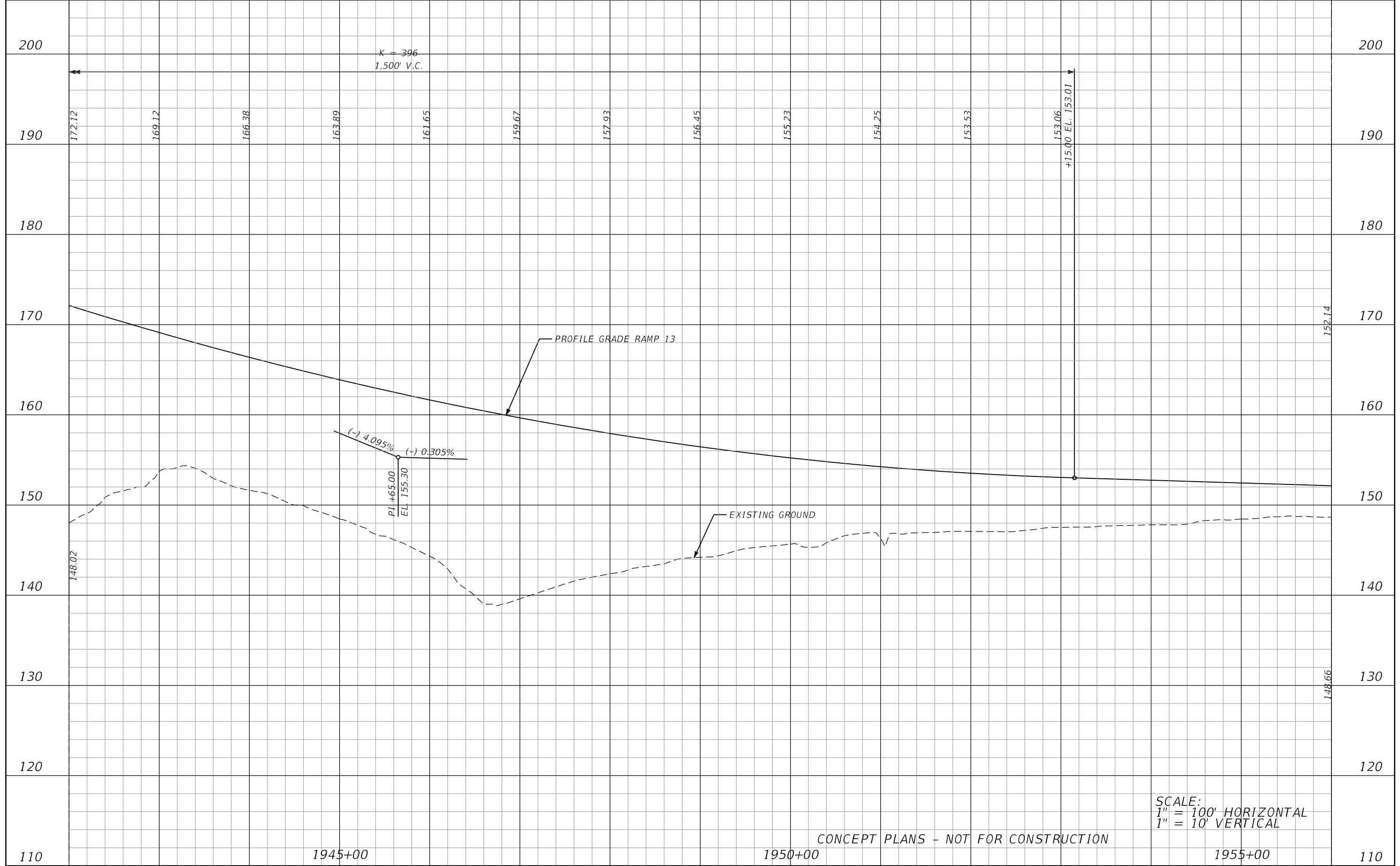
REVISIONS			
DATE	DESCRIPTION	DATE	DESCRIPTION

JAMISON R. EDWARDS, P.E.  
P.E. LICENSE NUMBER 76095  
METRIC ENGINEERING, INC.  
525 TECHNOLOGY PARK, SUITE 153  
LAKE MARY, FLORIDA 32746  
CERTIFICATE OF AUTHORIZATION: 2294

CENTRAL FLORIDA EXPRESSWAY AUTHORITY		
ROAD NO.	COUNTY	CFX PROJECT NUMBER
LOCC	LAKE ORANGE	599225

**ROADWAY PROFILE**  
**RAMP 13**

SHEET NO.  
105



SCALE:  
 1" = 100' HORIZONTAL  
 1" = 10' VERTICAL

CONCEPT PLANS - NOT FOR CONSTRUCTION

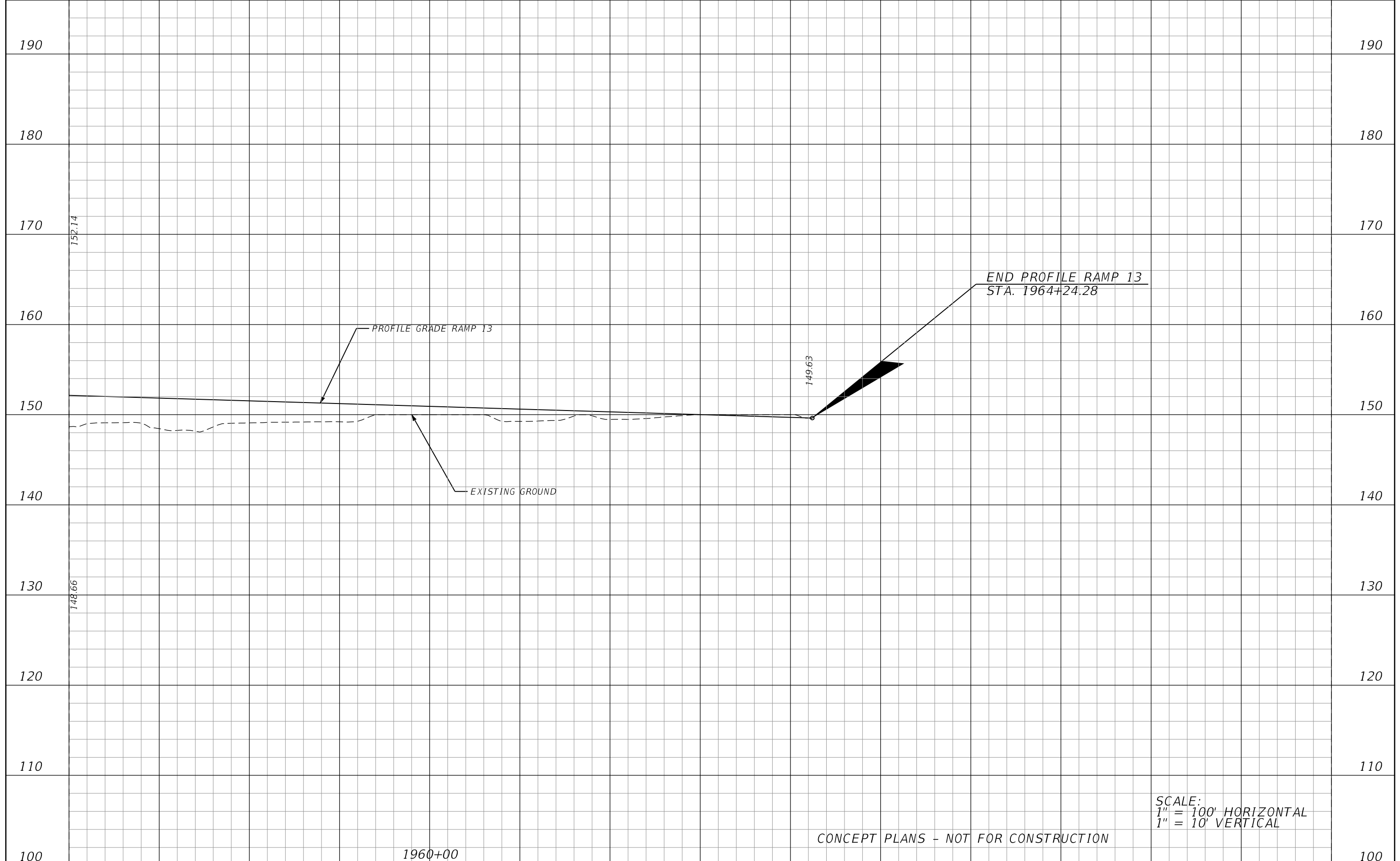
REVISIONS			
DATE	DESCRIPTION	DATE	DESCRIPTION

JAMISON R. EDWARDS, P.E.  
 P.E. LICENSE NUMBER 76095  
 METRIC ENGINEERING, INC.  
 525 TECHNOLOGY PARK, SUITE 153  
 LAKE MARY, FLORIDA 32746  
 CERTIFICATE OF AUTHORIZATION: 2294

CENTRAL FLORIDA EXPRESSWAY AUTHORITY		
ROAD NO.	COUNTY	CFX PROJECT NUMBER
LOCC	LAKE ORANGE	599225

**ROADWAY PROFILE**  
**RAMP 13**

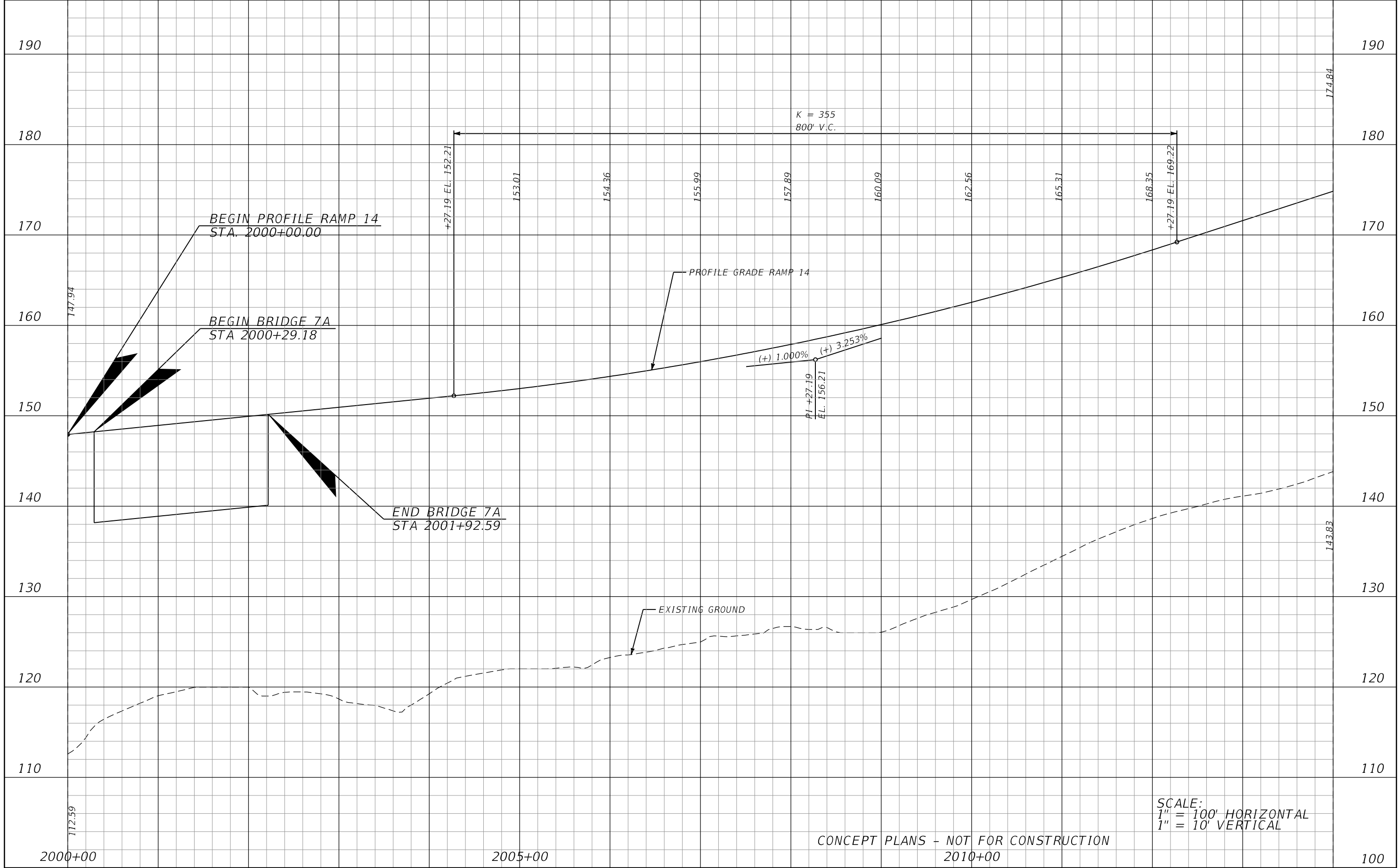
SHEET NO.  
 106



SCALE:  
 1" = 100' HORIZONTAL  
 1" = 10' VERTICAL

CONCEPT PLANS - NOT FOR CONSTRUCTION

<table border="1"> <thead> <tr> <th colspan="2">REVISIONS</th> </tr> <tr> <th>DATE</th> <th>DESCRIPTION</th> </tr> </thead> <tbody> <tr> <td> </td> <td> </td> </tr> </tbody> </table>				REVISIONS		DATE	DESCRIPTION			JAMISON R. EDWARDS, P.E. P.E. LICENSE NUMBER 76095 METRIC ENGINEERING, INC. 525 TECHNOLOGY PARK, SUITE 153 LAKE MARY, FLORIDA 32746 CERTIFICATE OF AUTHORIZATION: 2294	CENTRAL FLORIDA EXPRESSWAY AUTHORITY		<b>ROADWAY PROFILE</b> <b>RAMP 13</b>	SHEET NO. 107
REVISIONS														
DATE	DESCRIPTION													
<table border="1"> <thead> <tr> <th>ROAD NO.</th> <th>COUNTY</th> <th>CFX PROJECT NUMBER</th> </tr> </thead> <tbody> <tr> <td>LOCC</td> <td>LAKE ORANGE</td> <td>599225</td> </tr> </tbody> </table>		ROAD NO.	COUNTY	CFX PROJECT NUMBER	LOCC	LAKE ORANGE	599225							
ROAD NO.	COUNTY	CFX PROJECT NUMBER												
LOCC	LAKE ORANGE	599225												



CONCEPT PLANS - NOT FOR CONSTRUCTION  
2010+00

SCALE:  
1" = 100' HORIZONTAL  
1" = 10' VERTICAL

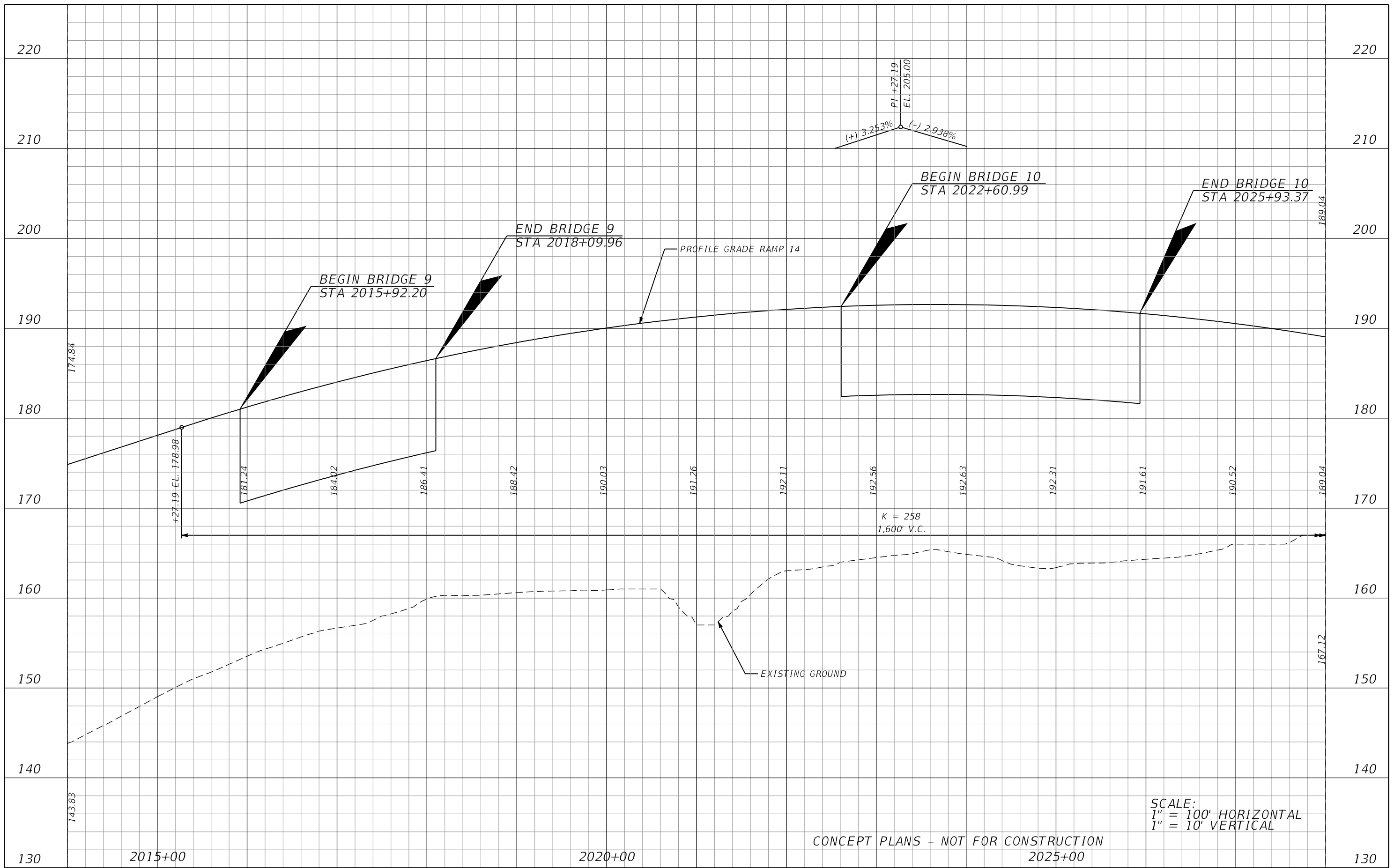
REVISIONS			
DATE	DESCRIPTION	DATE	DESCRIPTION

JAMISON R. EDWARDS, P.E.  
P.E. LICENSE NUMBER 76095  
METRIC ENGINEERING, INC.  
525 TECHNOLOGY PARK, SUITE 153  
LAKE MARY, FLORIDA 32746  
CERTIFICATE OF AUTHORIZATION: 2294

CENTRAL FLORIDA EXPRESSWAY AUTHORITY		
ROAD NO.	COUNTY	CFX PROJECT NUMBER
LOCC	LAKE ORANGE	599225

<p><b>ROADWAY PROFILE</b> <b>RAMP 14</b></p>	<p>SHEET NO. <b>108</b></p>
--	---------------------------------





SCALE:  
 1" = 100' HORIZONTAL  
 1" = 10' VERTICAL

CONCEPT PLANS - NOT FOR CONSTRUCTION  
 2025+00

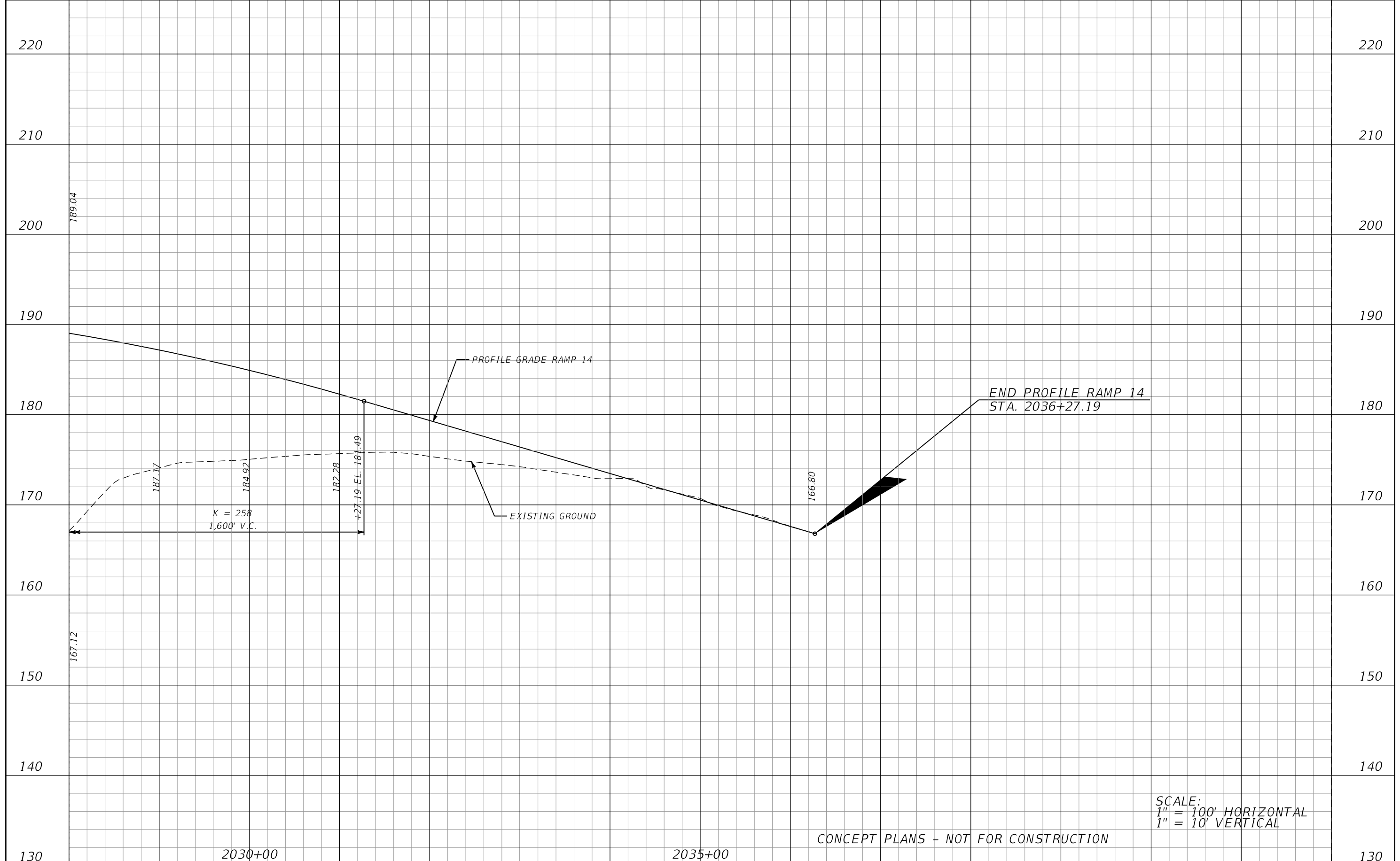
REVISIONS			
DATE	DESCRIPTION	DATE	DESCRIPTION

JAMISON R. EDWARDS, P.E.  
 P.E. LICENSE NUMBER 76095  
 METRIC ENGINEERING, INC.  
 525 TECHNOLOGY PARK, SUITE 153  
 LAKE MARY, FLORIDA 32746  
 CERTIFICATE OF AUTHORIZATION: 2294

CENTRAL FLORIDA EXPRESSWAY AUTHORITY		
ROAD NO.	COUNTY	CFX PROJECT NUMBER
LOCC	LAKE ORANGE	599225

**ROADWAY PROFILE**  
**RAMP 14**

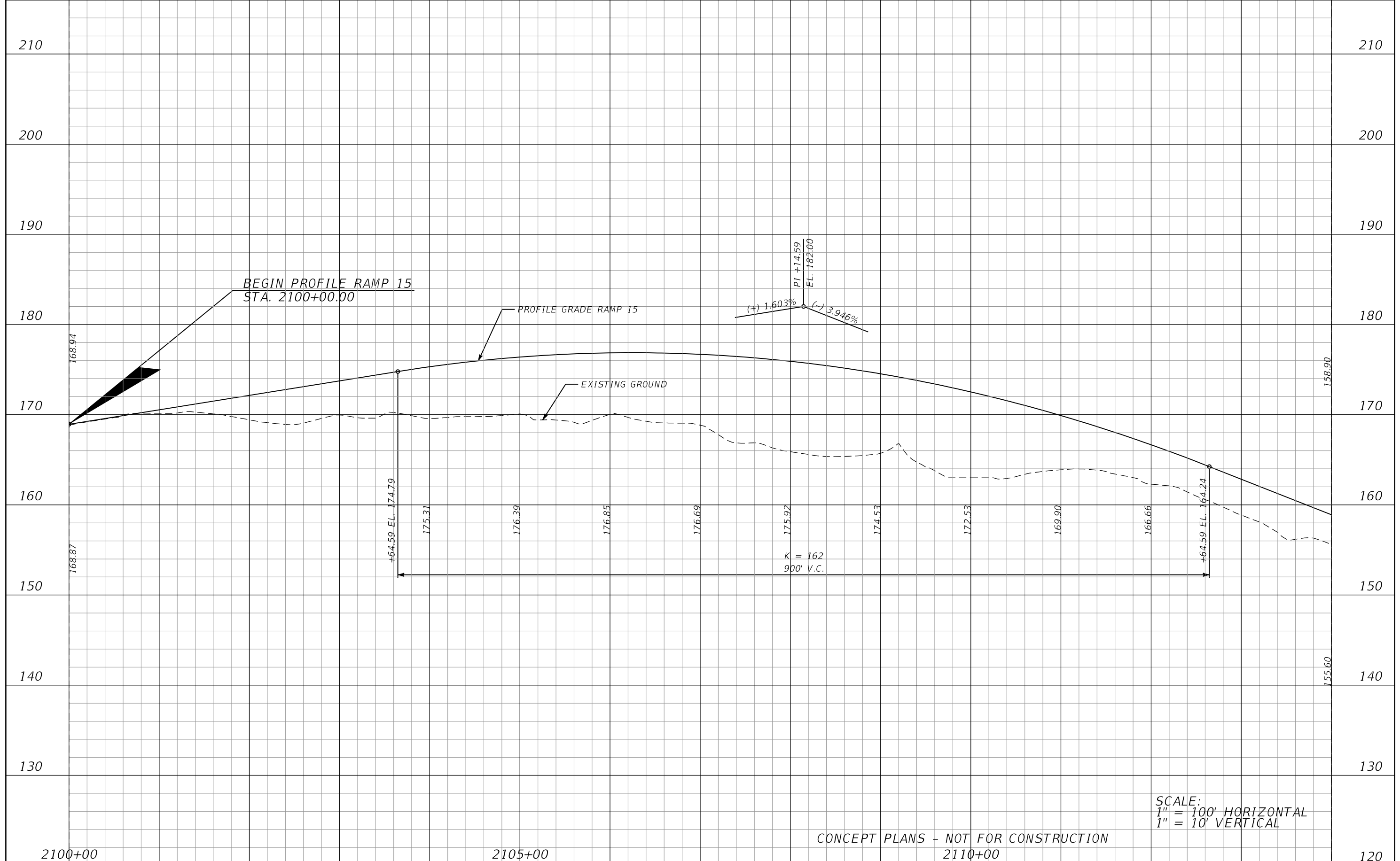
SHEET NO.  
 109



SCALE:  
 1" = 100' HORIZONTAL  
 1" = 10' VERTICAL

CONCEPT PLANS - NOT FOR CONSTRUCTION

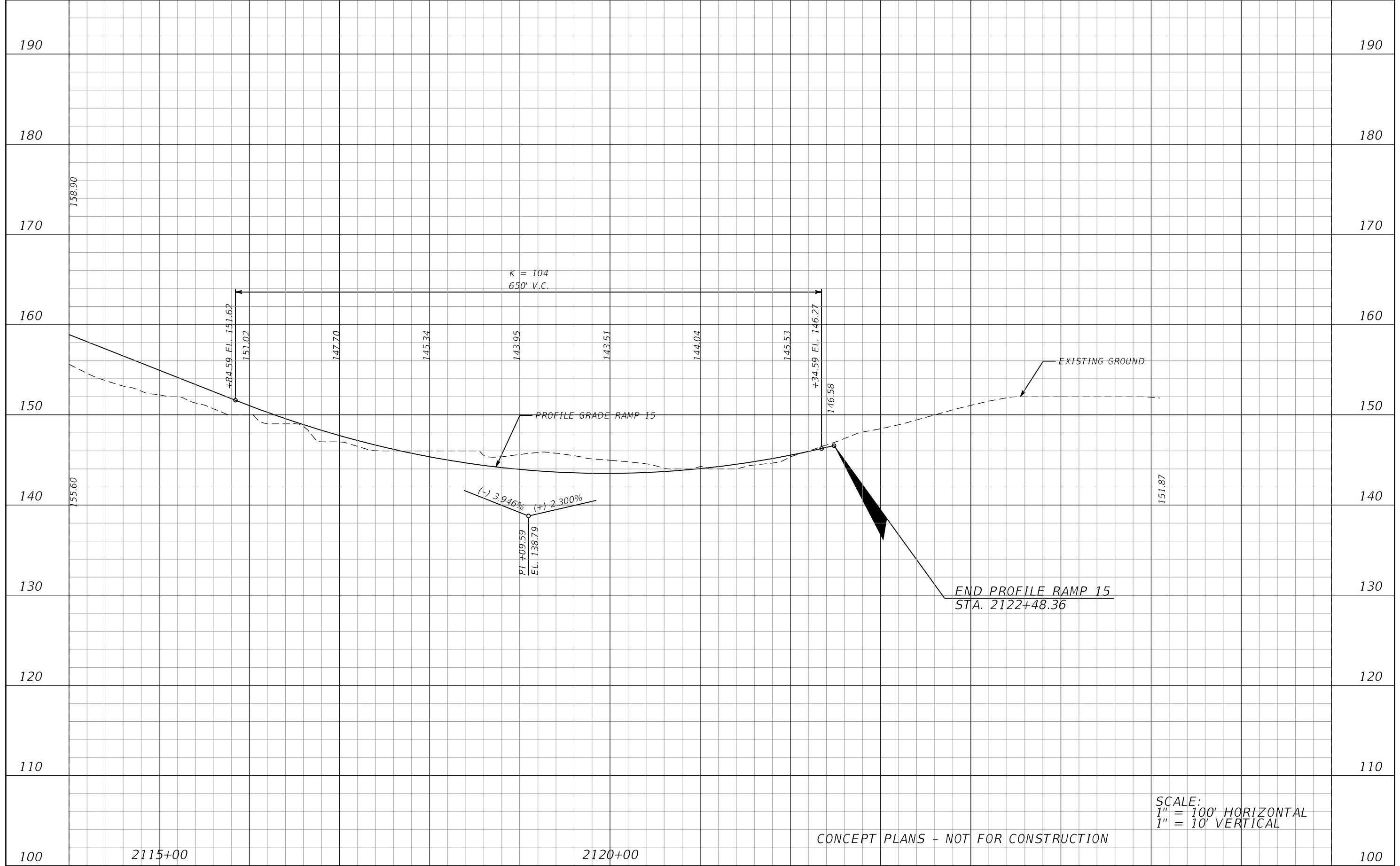
DATE		DESCRIPTION		REVISIONS		JAMISON R. EDWARDS, P.E. P.E. LICENSE NUMBER 76095 METRIC ENGINEERING, INC. 525 TECHNOLOGY PARK, SUITE 153 LAKE MARY, FLORIDA 32746 CERTIFICATE OF AUTHORIZATION: 2294	CENTRAL FLORIDA EXPRESSWAY AUTHORITY		<b>ROADWAY PROFILE</b> <b>RAMP 14</b>	SHEET NO.
							ROAD NO.	COUNTY		CFX PROJECT NUMBER
							LOCC	LAKE ORANGE	599225	



SCALE:  
 1" = 100' HORIZONTAL  
 1" = 10' VERTICAL

CONCEPT PLANS - NOT FOR CONSTRUCTION  
 2110+00

<table border="1"> <thead> <tr> <th colspan="2">REVISIONS</th> </tr> <tr> <th>DATE</th> <th>DESCRIPTION</th> </tr> </thead> <tbody> <tr> <td> </td> <td> </td> </tr> </tbody> </table>				REVISIONS		DATE	DESCRIPTION			JAMISON R. EDWARDS, P.E. P.E. LICENSE NUMBER 76095 METRIC ENGINEERING, INC. 525 TECHNOLOGY PARK, SUITE 153 LAKE MARY, FLORIDA 32746 CERTIFICATE OF AUTHORIZATION: 2294	CENTRAL FLORIDA EXPRESSWAY AUTHORITY		<b>ROADWAY PROFILE</b> <b>RAMP 15</b>	SHEET NO. 111
REVISIONS														
DATE	DESCRIPTION													
<table border="1"> <thead> <tr> <th>ROAD NO.</th> <th>COUNTY</th> <th>CFX PROJECT NUMBER</th> </tr> </thead> <tbody> <tr> <td>LOCC</td> <td>LAKE ORANGE</td> <td>599225</td> </tr> </tbody> </table>		ROAD NO.	COUNTY	CFX PROJECT NUMBER	LOCC	LAKE ORANGE	599225							
ROAD NO.	COUNTY	CFX PROJECT NUMBER												
LOCC	LAKE ORANGE	599225												



CONCEPT PLANS - NOT FOR CONSTRUCTION

SCALE:  
 1" = 100' HORIZONTAL  
 1" = 10' VERTICAL

REVISIONS			
DATE	DESCRIPTION	DATE	DESCRIPTION

JAMISON R. EDWARDS, P.E.  
 P.E. LICENSE NUMBER 76095  
 METRIC ENGINEERING, INC.  
 525 TECHNOLOGY PARK, SUITE 153  
 LAKE MARY, FLORIDA 32746  
 CERTIFICATE OF AUTHORIZATION: 2294

CENTRAL FLORIDA EXPRESSWAY AUTHORITY		
ROAD NO.	COUNTY	CFX PROJECT NUMBER
LOCC	LAKE ORANGE	599225

**ROADWAY PROFILE**  
**RAMP 15**

SHEET NO.  
 112


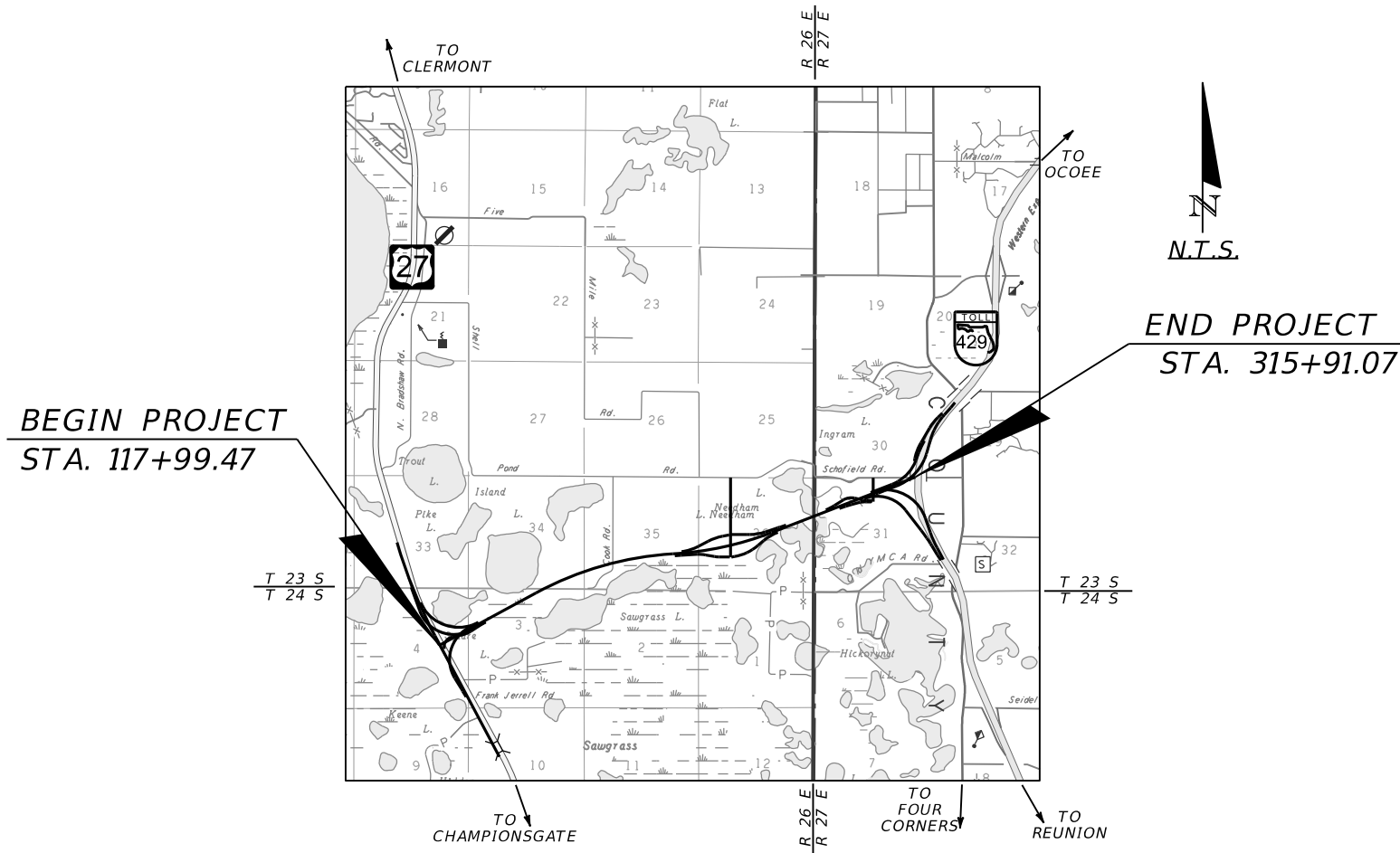
## Typical Section Package

CENTRAL FLORIDA EXPRESSWAY AUTHORITY (CFX)

TYPICAL SECTION PACKAGE

LAKE/ORANGE COUNTY CONNECTOR FEASIBILITY/PD&E STUDY  
FROM US 27 TO SR 429  
CFX PROJECT NUMBER 599-225

LAKE COUNTY & ORANGE COUNTY



THIS DOCUMENT HAS BEEN DIGITALLY  
SIGNED AND SEALED BY:

PRINTED COPIES OF THIS DOCUMENT ARE  
NOT CONSIDERED SIGNED AND SEALED.  
THE SIGNATURE MUST BE VERIFIED  
ON THE ELECTRONIC DOCUMENTS.

METRIC ENGINEERING, INC.  
525 TECHNOLOGY PARKWAY, SUITE 153  
LAKE MARY, FLORIDA 32746  
TEL. (407) 644-1898  
FAX. (407) 644-2376  
CERTIFICATE OF AUTHORIZATION 2294  
VENDOR NO. F-59-1685550  
JAMISON R. EDWARDS, P.E. NO. 76095

THE ABOVE NAMED PROFESSIONAL ENGINEER SHALL  
BE RESPONSIBLE FOR THE FOLLOWING SHEETS IN  
ACCORDANCE WITH RULE 61G15-23.004 F.A.C.

TYPICAL SECTION PACKAGE

SHEET NO.	SHEET DESCRIPTION
1	COVER SHEET
2	TYPICAL SECTION NO. 1
3	TYPICAL SECTION NO. 2
4	TYPICAL SECTION NO. 3
5	TYPICAL SECTION NO. 4
6	TYPICAL SECTION NO. 5
7	TYPICAL SECTION NO. 6
8	TYPICAL SECTION NO. 7
9	TYPICAL SECTION NO. 8
10	TYPICAL SECTION NO. 9
11	TYPICAL SECTION NO. 10
12	TYPICAL SECTION NO. 11
13	TYPICAL SECTION NO. 12
14	TYPICAL SECTION NO. 13
15	TYPICAL SECTION NO. 14
16	TYPICAL SECTION NO. 15
17	TYPICAL SECTION NO. 16
18	TYPICAL SECTION NO. 17
19	TYPICAL SECTION NO. 18
20	TYPICAL SECTION NO. 19

# PROJECT CONTROLS

## CONTEXT CLASSIFICATION

- ( ) C1 : NATURAL
- ( ) C2 : RURAL
- ( ) C2T : RURAL TOWN
- ( ) C3R : SUBURBAN RES.
- (X) N/A : L.A. FACILITY
- ( ) C3C : SUBURBAN COMM.
- ( ) C4 : URBAN GENERAL
- ( ) C5 : URBAN CENTER
- ( ) C6 : URBAN CORE

## FUNCTIONAL CLASSIFICATION

- ( ) INTERSTATE
- (X) FREEWAY/EXPWY.
- ( ) PRINCIPAL ARTERIAL
- ( ) MINOR ARTERIAL
- ( ) MAJOR COLLECTOR
- ( ) MINOR COLLECTOR
- ( ) LOCAL

## HIGHWAY SYSTEM

- ( ) NATIONAL HIGHWAY SYSTEM
- ( ) STRATEGIC INTERMODAL SYSTEM
- (X) STATE HIGHWAY SYSTEM
- ( ) OFF-STATE HIGHWAY SYSTEM

## ACCESS CLASSIFICATION

- (X) 1 - FREEWAY
- ( ) 2 - RESTRICTIVE w/Service Roads
- ( ) 3 - RESTRICTIVE w/660 ft. Connection Spacing
- ( ) 4 - NON-RESTRICTIVE w/2640 ft. Signal Spacing
- ( ) 5 - RESTRICTIVE w/440 ft. Connection Spacing
- ( ) 6 - NON-RESTRICTIVE w/1320 ft. Signal Spacing
- ( ) 7 - BOTH MEDIAN TYPES

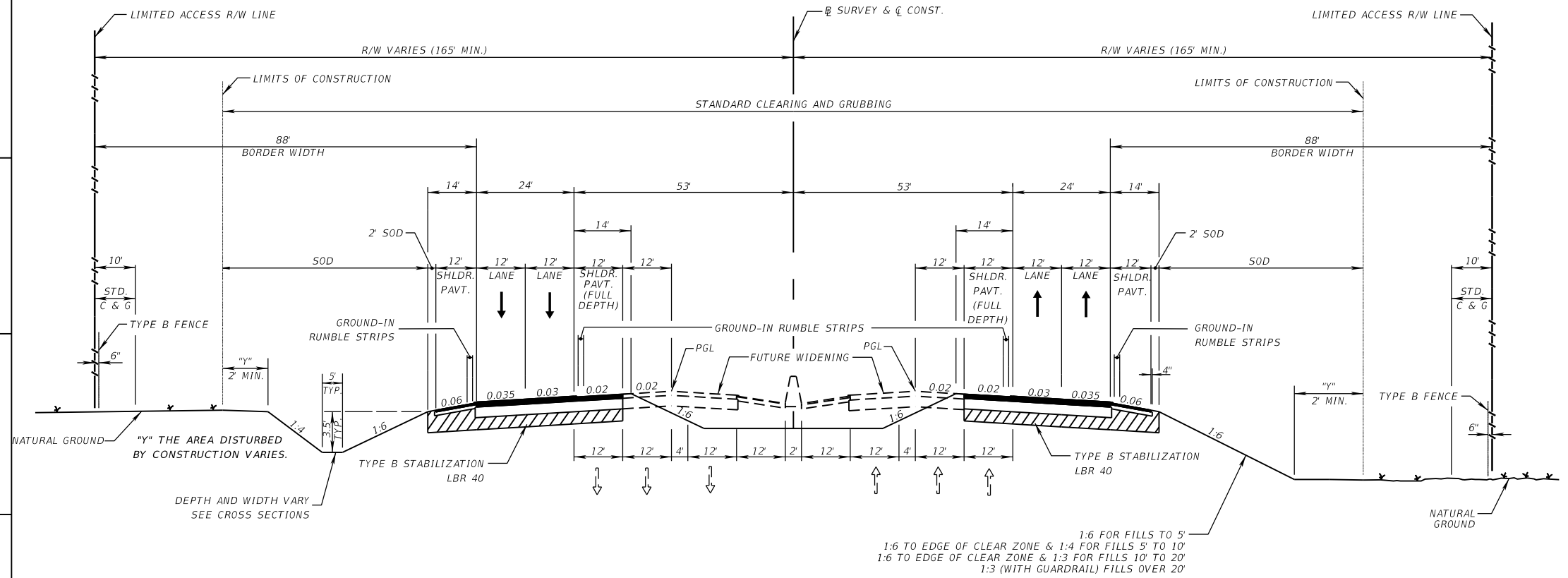
## CRITERIA

- (X) NEW CONSTRUCTION / RECONSTRUCTION
- ( ) RESURFACING (LA FACILITIES)
- ( ) RRR (ARTERIALS & COLLECTORS)

## POTENTIAL EXCEPTIONS AND VARIATIONS RELATED TO TYPICAL SECTION:

BORDER WIDTH

# TYPICAL SECTION No. 1



## TYPICAL SECTION LAKE/ORANGE COUNTY CONNECTOR

STA. 117+99.47 TO STA. 124+70.04  
STA. 149+37.04 TO STA. 187+59.18  
STA. 188+82.18 TO STA. 243+11.67  
STA. 244+70.07 TO STA. 305+55.56  
STA. 308+13.51 TO STA. 312+97.93

## TRAFFIC DATA

CURRENT YEAR = TBD AADT = TBD  
ESTIMATED OPENING YEAR = TBD AADT = TBD  
ESTIMATED DESIGN YEAR = TBD AADT = TBD  
K = TBD% D = TBD% T = TBD% (24 HOUR)  
DESIGN SPEED = 70 MPH  
POSTED SPEED = 70 MPH

**PROJECT CONTROLS**

**CONTEXT CLASSIFICATION**

- ( ) C1 : NATURAL            ( ) C3C : SUBURBAN COMM.
- ( ) C2 : RURAL            ( ) C4 : URBAN GENERAL
- ( ) C2T : RURAL TOWN    ( ) C5 : URBAN CENTER
- ( ) C3R : SUBURBAN RES. ( ) C6 : URBAN CORE
- (X) N/A : L.A. FACILITY

**FUNCTIONAL CLASSIFICATION**

- ( ) INTERSTATE            ( ) MAJOR COLLECTOR
- (X) FREEWAY/EXPWY.    ( ) MINOR COLLECTOR
- ( ) PRINCIPAL ARTERIAL ( ) LOCAL
- ( ) MINOR ARTERIAL

**HIGHWAY SYSTEM**

- ( ) NATIONAL HIGHWAY SYSTEM
- ( ) STRATEGIC INTERMODAL SYSTEM
- (X) STATE HIGHWAY SYSTEM
- ( ) OFF-STATE HIGHWAY SYSTEM

**ACCESS CLASSIFICATION**

- (X) 1 - FREEWAY
- ( ) 2 - RESTRICTIVE w/Service Roads
- ( ) 3 - RESTRICTIVE w/660 ft. Connection Spacing
- ( ) 4 - NON-RESTRICTIVE w/2640 ft. Signal Spacing
- ( ) 5 - RESTRICTIVE w/440 ft. Connection Spacing
- ( ) 6 - NON-RESTRICTIVE w/1320 ft. Signal Spacing
- ( ) 7 - BOTH MEDIAN TYPES

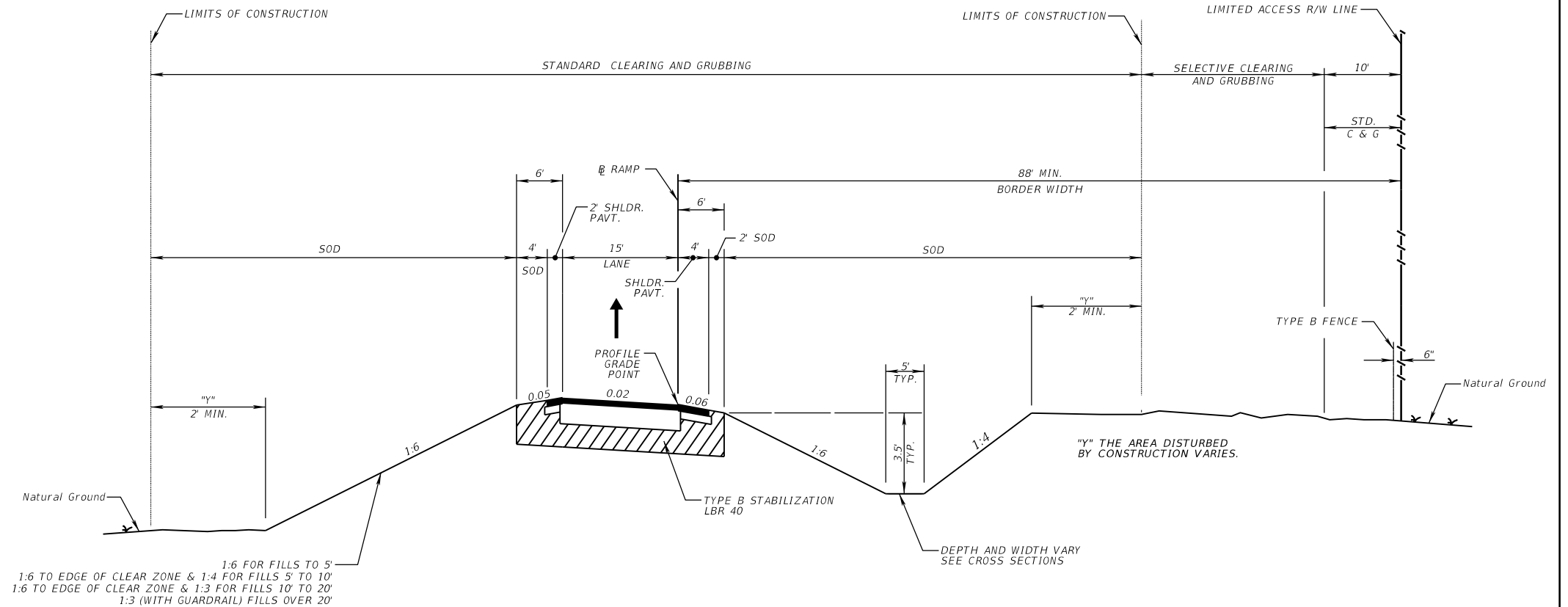
**CRITERIA**

- (X) NEW CONSTRUCTION / RECONSTRUCTION
- ( ) RESURFACING (LA FACILITIES)
- ( ) RRR (ARTERIALS & COLLECTORS)

**POTENTIAL EXCEPTIONS AND VARIATIONS RELATED TO TYPICAL SECTION:**

BORDER WIDTH

**TYPICAL SECTION No. 2**



1:6 TO EDGE OF CLEAR ZONE & 1:4 FOR FILLS 5' TO 10'  
 1:6 TO EDGE OF CLEAR ZONE & 1:3 FOR FILLS 10' TO 20'  
 1:3 (WITH GUARDRAIL) FILLS OVER 20'

**TYPICAL SECTION SINGLE LANE RAMP**

- RAMP 01 (NB US27 TO EB LOCC)
- RAMP 02 (WB LOCC TO SB US27)
- RAMP 03 (SB US27 TO EB LOCC)
- RAMP 04 (WB LOCC TO NB US27)
- RAMP 05 (EB LOCC EXIT RAMP TO CR455)
- RAMP 06 (ENTRANCE RAMP TO WB LOCC FROM CR455)
- RAMP 07 (WB LOCC EXIT RAMP TO CR455)
- RAMP 08 (ENTRANCE RAMP TO EB LOCC FROM CR455)
- RAMP 09 (ENTRANCE RAMP TO WB LOCC FROM VALENCIA)
- RAMP 10 (EB LOCC EXIT RAMP TO VALENCIA)
- RAMP 11 (EB LOCC TO SB SR429)
- RAMP 12 (NB SR429 TO WB LOCC)
- RAMP 13 (EB LOCC TO NB SR429)
- RAMP 14 (SB SR429 TO WB LOCC)
- RAMP 15 (SB SR429 TO SCHOFIELD)

**TRAFFIC DATA**

CURRENT YEAR = TBD AADT = TBD  
 ESTIMATED OPENING YEAR = TBD AADT = TBD  
 ESTIMATED DESIGN YEAR = TBD AADT = TBD  
 K = TBD% D = TBD% T = TBD% (24 HOUR)  
 DESIGN SPEED = 50 MPH  
 POSTED SPEED = 45 MPH

THE OFFICIAL RECORD OF THIS SHEET IS THE ELECTRONIC FILE DIGITALLY SIGNED AND SEALED UNDER RULE 61G15-23.004, F.A.C.



**PROJECT CONTROLS**

**CONTEXT CLASSIFICATION**

- ( ) C1 : NATURAL                      ( ) C3C : SUBURBAN COMM.
- ( ) C2 : RURAL                        ( ) C4 : URBAN GENERAL
- ( ) C2T : RURAL TOWN                ( ) C5 : URBAN CENTER
- ( ) C3R : SUBURBAN RES.            ( ) C6 : URBAN CORE
- (X) N/A : L.A. FACILITY

**FUNCTIONAL CLASSIFICATION**

- ( ) INTERSTATE                        ( ) MAJOR COLLECTOR
- (X) FREEWAY/EXPWY.                ( ) MINOR COLLECTOR
- ( ) PRINCIPAL ARTERIAL            ( ) LOCAL
- ( ) MINOR ARTERIAL

**HIGHWAY SYSTEM**

- ( ) NATIONAL HIGHWAY SYSTEM
- ( ) STRATEGIC INTERMODAL SYSTEM
- (X) STATE HIGHWAY SYSTEM
- ( ) OFF-STATE HIGHWAY SYSTEM

**ACCESS CLASSIFICATION**

- (X) 1 - FREEWAY
- ( ) 2 - RESTRICTIVE w/Service Roads
- ( ) 3 - RESTRICTIVE w/660 ft. Connection Spacing
- ( ) 4 - NON-RESTRICTIVE w/2640 ft. Signal Spacing
- ( ) 5 - RESTRICTIVE w/440 ft. Connection Spacing
- ( ) 6 - NON-RESTRICTIVE w/1320 ft. Signal Spacing
- ( ) 7 - BOTH MEDIAN TYPES

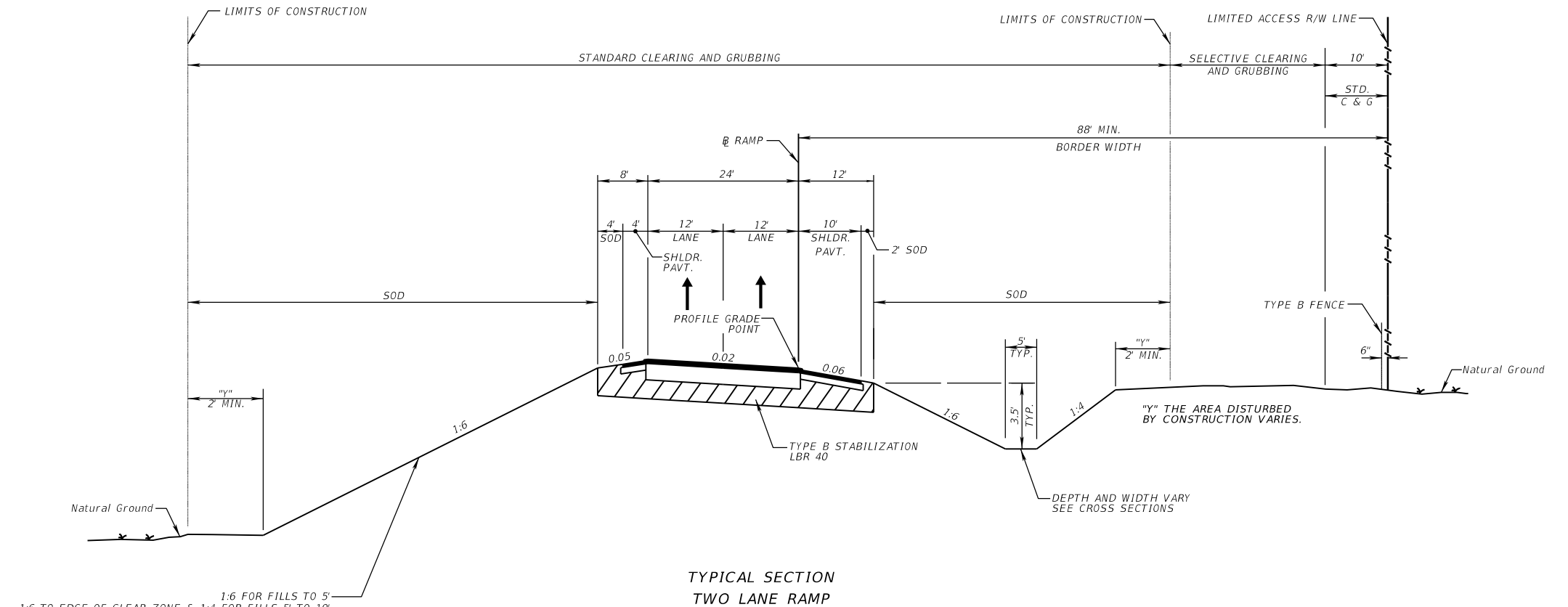
**CRITERIA**

- (X) NEW CONSTRUCTION / RECONSTRUCTION
- ( ) RESURFACING (LA FACILITIES)
- ( ) RRR (ARTERIALS & COLLECTORS)

**POTENTIAL EXCEPTIONS AND VARIATIONS RELATED TO TYPICAL SECTION:**

BORDER WIDTH

**TYPICAL SECTION No. 3**



RAMP 06 (ENTRANCE RAMP TO WB LOCC FROM CR455)  
 RAMP 08 (ENTRANCE RAMP TO EB LOCC FROM CR455)  
 RAMP 09 (ENTRANCE RAMP TO WB LOCC FROM VALENCIA)

**TRAFFIC DATA**

CURRENT YEAR = TBD AADT = TBD  
 ESTIMATED OPENING YEAR = TBD AADT = TBD  
 ESTIMATED DESIGN YEAR = TBD AADT = TBD  
 K = TBD% D = TBD% T = TBD% (24 HOUR)  
 DESIGN SPEED = 50 MPH  
 POSTED SPEED = 45 MPH

THE OFFICIAL RECORD OF THIS SHEET IS THE ELECTRONIC FILE DIGITALLY SIGNED AND SEALED UNDER RULE 61G15-23.004, F.A.C.

**PROJECT CONTROLS**

CONTEXT CLASSIFICATION

- ( ) C1 : NATURAL
- ( ) C2 : RURAL
- ( ) C2T : RURAL TOWN
- ( ) C3R : SUBURBAN RES.
- (X) N/A : L.A. FACILITY

FUNCTIONAL CLASSIFICATION

- ( ) INTERSTATE
- (X) FREEWAY/EXPWY.
- ( ) PRINCIPAL ARTERIAL
- ( ) MINOR ARTERIAL

HIGHWAY SYSTEM

- ( ) NATIONAL HIGHWAY SYSTEM
- ( ) STRATEGIC INTERMODAL SYSTEM
- (X) STATE HIGHWAY SYSTEM
- ( ) OFF-STATE HIGHWAY SYSTEM

ACCESS CLASSIFICATION

- (X) 1 - FREEWAY
- ( ) 2 - RESTRICTIVE w/Service Roads
- ( ) 3 - RESTRICTIVE w/660 ft. Connection Spacing
- ( ) 4 - NON-RESTRICTIVE w/2640 ft. Signal Spacing
- ( ) 5 - RESTRICTIVE w/440 ft. Connection Spacing
- ( ) 6 - NON-RESTRICTIVE w/1320 ft. Signal Spacing
- ( ) 7 - BOTH MEDIAN TYPES

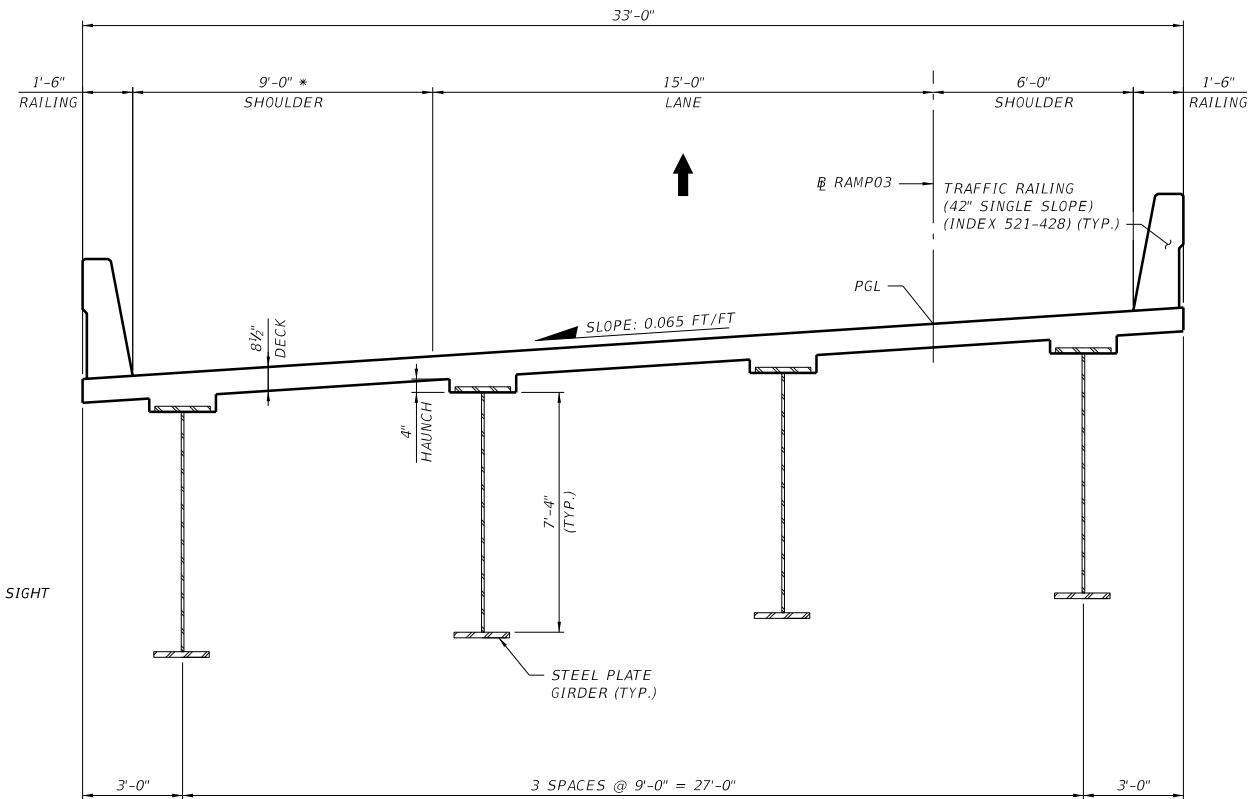
CRITERIA

- (X) NEW CONSTRUCTION / RECONSTRUCTION
- ( ) RESURFACING (LA FACILITIES)
- ( ) RRR (ARTERIALS & COLLECTORS)

POTENTIAL EXCEPTIONS AND VARIATIONS RELATED TO TYPICAL SECTION:

N/A

**TYPICAL SECTION No. 4**



\* NOTE: NON-TYPICAL SHOULDER WIDTH BASED ON SIGHT DISTANCE REQUIREMENTS

TYPICAL SECTION  
BRIDGE 01  
RAMP 3 OVER US 27  
STA. 915+50.45 TO STA. 922+01.56

TRAFFIC DATA

CURRENT YEAR = TBD AADT = TBD  
 ESTIMATED OPENING YEAR = TBD AADT = TBD  
 ESTIMATED DESIGN YEAR = TBD AADT = TBD  
 K = TBD% D = TBD % T = TBD % (24 HOUR)  
 DESIGN SPEED = 50 MPH  
 POSTED SPEED = 45 MPH

THE OFFICIAL RECORD OF THIS SHEET IS THE ELECTRONIC FILE DIGITALLY SIGNED AND SEALED UNDER RULE 61G15-23.004, F.A.C.

NOT TO SCALE

SHEET NO.

5

**PROJECT CONTROLS**

CONTEXT CLASSIFICATION

- ( ) C1 : NATURAL
- ( ) C2 : RURAL
- ( ) C2T : RURAL TOWN
- ( ) C3R : SUBURBAN RES.
- (X) N/A : L.A. FACILITY

FUNCTIONAL CLASSIFICATION

- ( ) INTERSTATE
- (X) FREEWAY/EXPWY.
- ( ) PRINCIPAL ARTERIAL
- ( ) MINOR ARTERIAL

HIGHWAY SYSTEM

- ( ) NATIONAL HIGHWAY SYSTEM
- ( ) STRATEGIC INTERMODAL SYSTEM
- (X) STATE HIGHWAY SYSTEM
- ( ) OFF-STATE HIGHWAY SYSTEM

ACCESS CLASSIFICATION

- (X) 1 - FREEWAY
- ( ) 2 - RESTRICTIVE w/Service Roads
- ( ) 3 - RESTRICTIVE w/660 ft. Connection Spacing
- ( ) 4 - NON-RESTRICTIVE w/2640 ft. Signal Spacing
- ( ) 5 - RESTRICTIVE w/440 ft. Connection Spacing
- ( ) 6 - NON-RESTRICTIVE w/1320 ft. Signal Spacing
- ( ) 7 - BOTH MEDIAN TYPES

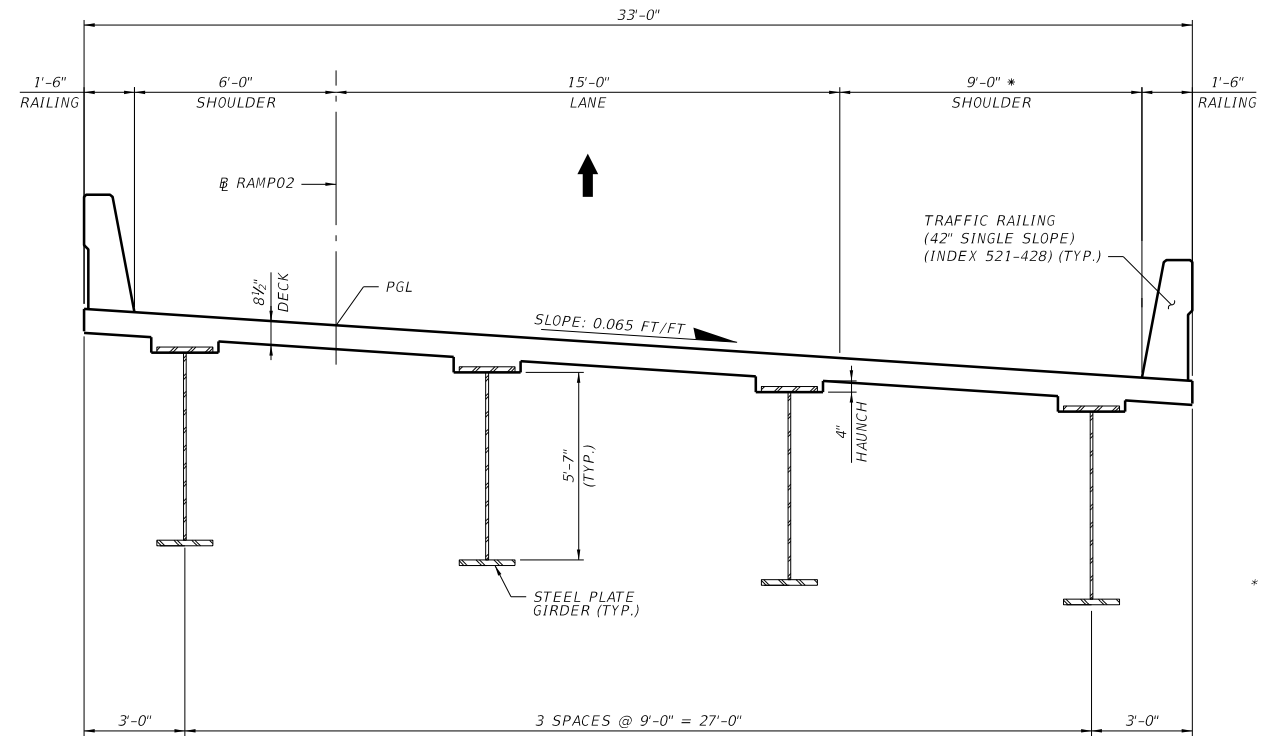
CRITERIA

- (X) NEW CONSTRUCTION / RECONSTRUCTION
- ( ) RESURFACING (LA FACILITIES)
- ( ) RRR (ARTERIALS & COLLECTORS)

POTENTIAL EXCEPTIONS AND VARIATIONS RELATED TO TYPICAL SECTION:

N/A

**TYPICAL SECTION No. 5**



\* NOTE: NON-TYPICAL SHOULDER WIDTH BASED ON SIGHT DISTANCE REQUIREMENTS

**TYPICAL SECTION  
BRIDGE 02  
RAMP 2 OVER US 27 AND RAMP 3  
STA. 808+16.21 TO STA. 830+20.65**

TRAFFIC DATA

CURRENT YEAR = TBD AADT = TBD  
 ESTIMATED OPENING YEAR = TBD AADT = TBD  
 ESTIMATED DESIGN YEAR = TBD AADT = TBD  
 K = TBD% D = TBD % T = TBD % (24 HOUR)  
 DESIGN SPEED = 50 MPH  
 POSTED SPEED = 45 MPH

THE OFFICIAL RECORD OF THIS SHEET IS THE ELECTRONIC FILE DIGITALLY SIGNED AND SEALED UNDER RULE 61G15-23.004, F.A.C.

**PROJECT CONTROLS**

CONTEXT CLASSIFICATION

- ( ) C1 : NATURAL
- ( ) C2 : RURAL
- ( ) C2T : RURAL TOWN
- ( ) C3R : SUBURBAN RES.
- (X) N/A : L.A. FACILITY

FUNCTIONAL CLASSIFICATION

- ( ) INTERSTATE
- (X) FREEWAY/EXPWY.
- ( ) PRINCIPAL ARTERIAL
- ( ) MINOR ARTERIAL

HIGHWAY SYSTEM

- ( ) NATIONAL HIGHWAY SYSTEM
- ( ) STRATEGIC INTERMODAL SYSTEM
- (X) STATE HIGHWAY SYSTEM
- ( ) OFF-STATE HIGHWAY SYSTEM

ACCESS CLASSIFICATION

- (X) 1 - FREEWAY
- ( ) 2 - RESTRICTIVE w/Service Roads
- ( ) 3 - RESTRICTIVE w/660 ft. Connection Spacing
- ( ) 4 - NON-RESTRICTIVE w/2640 ft. Signal Spacing
- ( ) 5 - RESTRICTIVE w/440 ft. Connection Spacing
- ( ) 6 - NON-RESTRICTIVE w/1320 ft. Signal Spacing
- ( ) 7 - BOTH MEDIAN TYPES

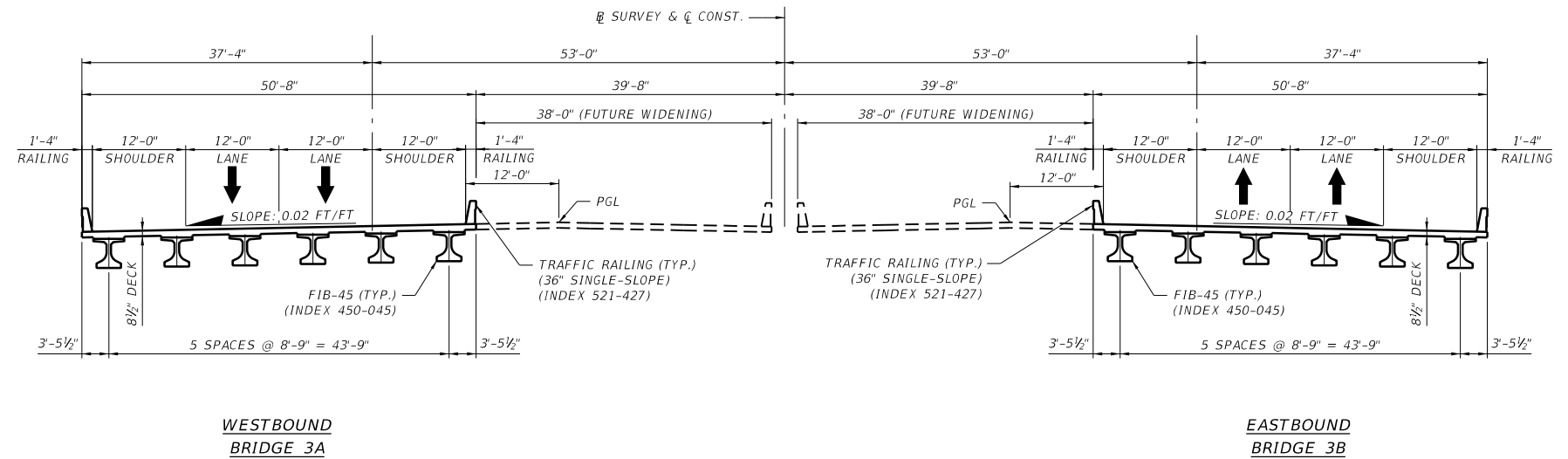
CRITERIA

- (X) NEW CONSTRUCTION / RECONSTRUCTION
- ( ) RESURFACING (LA FACILITIES)
- ( ) RRR (ARTERIALS & COLLECTORS)

POTENTIAL EXCEPTIONS AND VARIATIONS RELATED TO TYPICAL SECTION:

N/A

**TYPICAL SECTION No. 6**



**TYPICAL SECTION  
BRIDGE 3A AND 3B  
MAINLINE OVER EXISTING WETLANDS  
STA. 124+70.04 TO STA. 149+37.04**

TRAFFIC DATA

CURRENT YEAR = TBD AADT = TBD  
 ESTIMATED OPENING YEAR = TBD AADT = TBD  
 ESTIMATED DESIGN YEAR = TBD AADT = TBD  
 K = TBD% D = TBD% T = TBD% (24 HOUR)  
 DESIGN SPEED = 70 MPH  
 POSTED SPEED = 70 MPH

THE OFFICIAL RECORD OF THIS SHEET IS THE ELECTRONIC FILE DIGITALLY SIGNED AND SEALED UNDER RULE 61G15-23.004, F.A.C.

NOT TO SCALE

SHEET NO.

7

**PROJECT CONTROLS**

CONTEXT CLASSIFICATION

- ( ) C1 : NATURAL
- ( ) C2 : RURAL
- ( ) C2T : RURAL TOWN
- ( ) C3R : SUBURBAN RES.
- (X) N/A : L.A. FACILITY

FUNCTIONAL CLASSIFICATION

- ( ) INTERSTATE
- (X) FREEWAY/EXPWY.
- ( ) PRINCIPAL ARTERIAL
- ( ) MINOR ARTERIAL

HIGHWAY SYSTEM

- ( ) NATIONAL HIGHWAY SYSTEM
- ( ) STRATEGIC INTERMODAL SYSTEM
- (X) STATE HIGHWAY SYSTEM
- ( ) OFF-STATE HIGHWAY SYSTEM

ACCESS CLASSIFICATION

- (X) 1 - FREEWAY
- ( ) 2 - RESTRICTIVE w/Service Roads
- ( ) 3 - RESTRICTIVE w/660 ft. Connection Spacing
- ( ) 4 - NON-RESTRICTIVE w/2640 ft. Signal Spacing
- ( ) 5 - RESTRICTIVE w/440 ft. Connection Spacing
- ( ) 6 - NON-RESTRICTIVE w/1320 ft. Signal Spacing
- ( ) 7 - BOTH MEDIAN TYPES

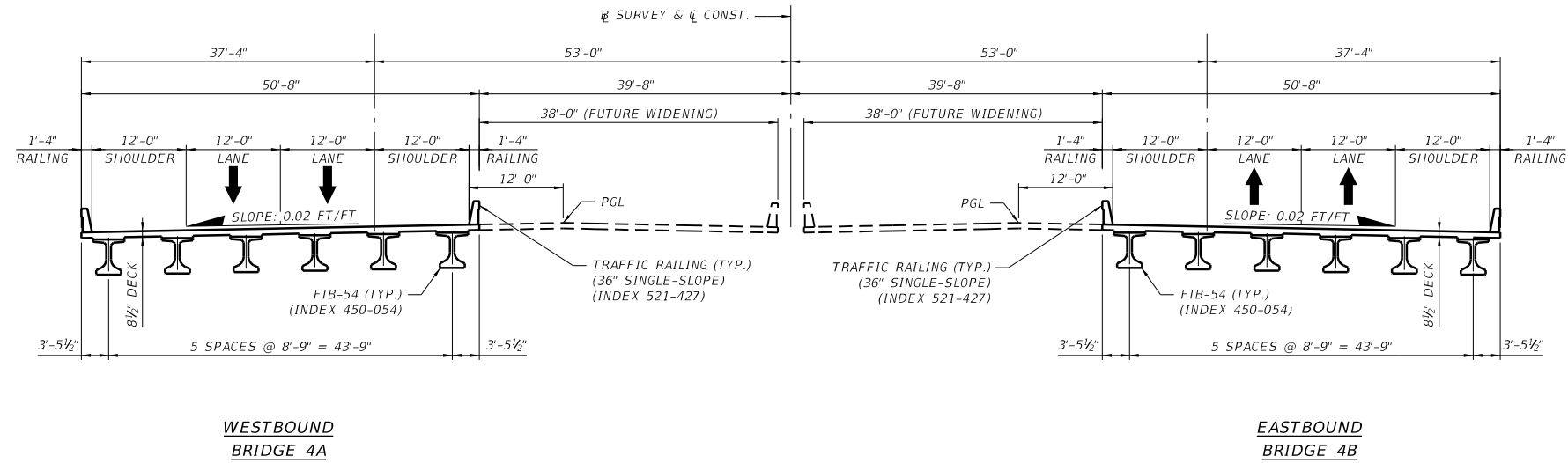
CRITERIA

- (X) NEW CONSTRUCTION / RECONSTRUCTION
- ( ) RESURFACING (LA FACILITIES)
- ( ) RRR (ARTERIALS & COLLECTORS)

POTENTIAL EXCEPTIONS AND VARIATIONS RELATED TO TYPICAL SECTION:

N/A

**TYPICAL SECTION No. 7**



**TYPICAL SECTION  
BRIDGE 4A AND 4B  
MAINLINE OVER COOK RD.  
STA. 187+59.18 TO STA. 188+82.18**

TRAFFIC DATA

CURRENT YEAR = TBD AADT = TBD  
 ESTIMATED OPENING YEAR = TBD AADT = TBD  
 ESTIMATED DESIGN YEAR = TBD AADT = TBD  
 K = TBD% D = TBD % T = TBD % (24 HOUR)  
 DESIGN SPEED = 70 MPH  
 POSTED SPEED = 70 MPH

THE OFFICIAL RECORD OF THIS SHEET IS THE ELECTRONIC FILE DIGITALLY SIGNED AND SEALED UNDER RULE 61G15-23.004, F.A.C.

**PROJECT CONTROLS**

CONTEXT CLASSIFICATION

- ( ) C1 : NATURAL
- ( ) C2 : RURAL
- ( ) C2T : RURAL TOWN
- ( ) C3R : SUBURBAN RES.
- (X) N/A : L.A. FACILITY

FUNCTIONAL CLASSIFICATION

- ( ) INTERSTATE
- (X) FREEWAY/EXPWY.
- ( ) PRINCIPAL ARTERIAL
- ( ) MINOR ARTERIAL

HIGHWAY SYSTEM

- ( ) NATIONAL HIGHWAY SYSTEM
- ( ) STRATEGIC INTERMODAL SYSTEM
- (X) STATE HIGHWAY SYSTEM
- ( ) OFF-STATE HIGHWAY SYSTEM

ACCESS CLASSIFICATION

- (X) 1 - FREEWAY
- ( ) 2 - RESTRICTIVE w/Service Roads
- ( ) 3 - RESTRICTIVE w/660 ft. Connection Spacing
- ( ) 4 - NON-RESTRICTIVE w/2640 ft. Signal Spacing
- ( ) 5 - RESTRICTIVE w/440 ft. Connection Spacing
- ( ) 6 - NON-RESTRICTIVE w/1320 ft. Signal Spacing
- ( ) 7 - BOTH MEDIAN TYPES

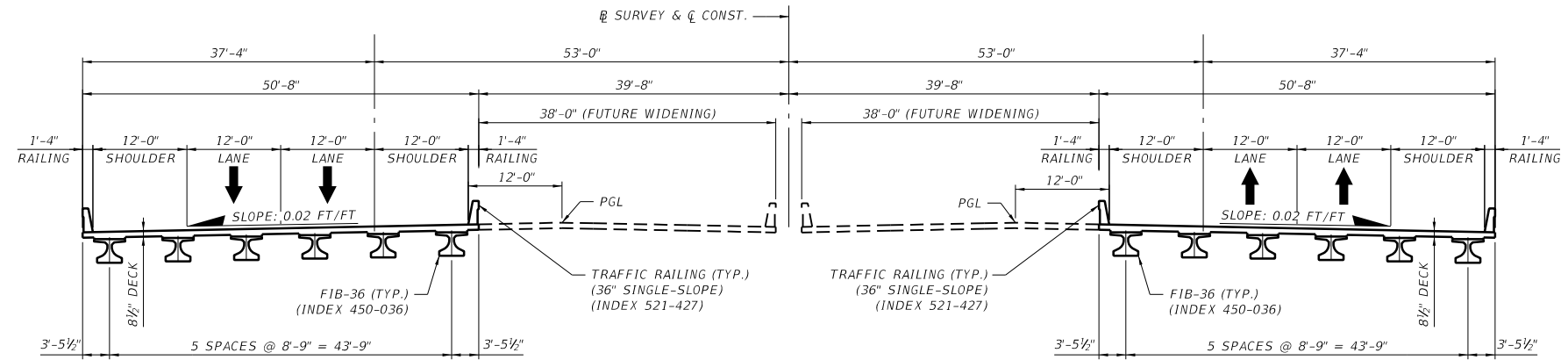
CRITERIA

- (X) NEW CONSTRUCTION / RECONSTRUCTION
- ( ) RESURFACING (LA FACILITIES)
- ( ) RRR (ARTERIALS & COLLECTORS)

POTENTIAL EXCEPTIONS AND VARIATIONS RELATED TO TYPICAL SECTION:

N/A

**TYPICAL SECTION No. 8**



**WESTBOUND  
BRIDGE 5A**

**EASTBOUND  
BRIDGE 5B**

**TYPICAL SECTION  
BRIDGE 5A AND 5B  
MAINLINE OVER CR 455  
STA. 243+11.67 TO STA. 244+70.07**

TRAFFIC DATA

CURRENT YEAR = TBD AADT = TBD  
 ESTIMATED OPENING YEAR = TBD AADT = TBD  
 ESTIMATED DESIGN YEAR = TBD AADT = TBD  
 K = TBD% D = TBD% T = TBD% (24 HOUR)  
 DESIGN SPEED = 70 MPH  
 POSTED SPEED = 70 MPH

THE OFFICIAL RECORD OF THIS SHEET IS THE ELECTRONIC FILE DIGITALLY SIGNED AND SEALED UNDER RULE 61G15-23.004, F.A.C.

SHEET NO.

9

NOT TO SCALE

**PROJECT CONTROLS**

CONTEXT CLASSIFICATION

- ( ) C1 : NATURAL
- ( ) C2 : RURAL
- ( ) C2T : RURAL TOWN
- ( ) C3R : SUBURBAN RES.
- (X) N/A : L.A. FACILITY

FUNCTIONAL CLASSIFICATION

- ( ) INTERSTATE
- (X) FREEWAY/EXPWY.
- ( ) PRINCIPAL ARTERIAL
- ( ) MINOR ARTERIAL

HIGHWAY SYSTEM

- ( ) NATIONAL HIGHWAY SYSTEM
- ( ) STRATEGIC INTERMODAL SYSTEM
- (X) STATE HIGHWAY SYSTEM
- ( ) OFF-STATE HIGHWAY SYSTEM

ACCESS CLASSIFICATION

- (X) 1 - FREEWAY
- ( ) 2 - RESTRICTIVE w/Service Roads
- ( ) 3 - RESTRICTIVE w/660 ft. Connection Spacing
- ( ) 4 - NON-RESTRICTIVE w/2640 ft. Signal Spacing
- ( ) 5 - RESTRICTIVE w/440 ft. Connection Spacing
- ( ) 6 - NON-RESTRICTIVE w/1320 ft. Signal Spacing
- ( ) 7 - BOTH MEDIAN TYPES

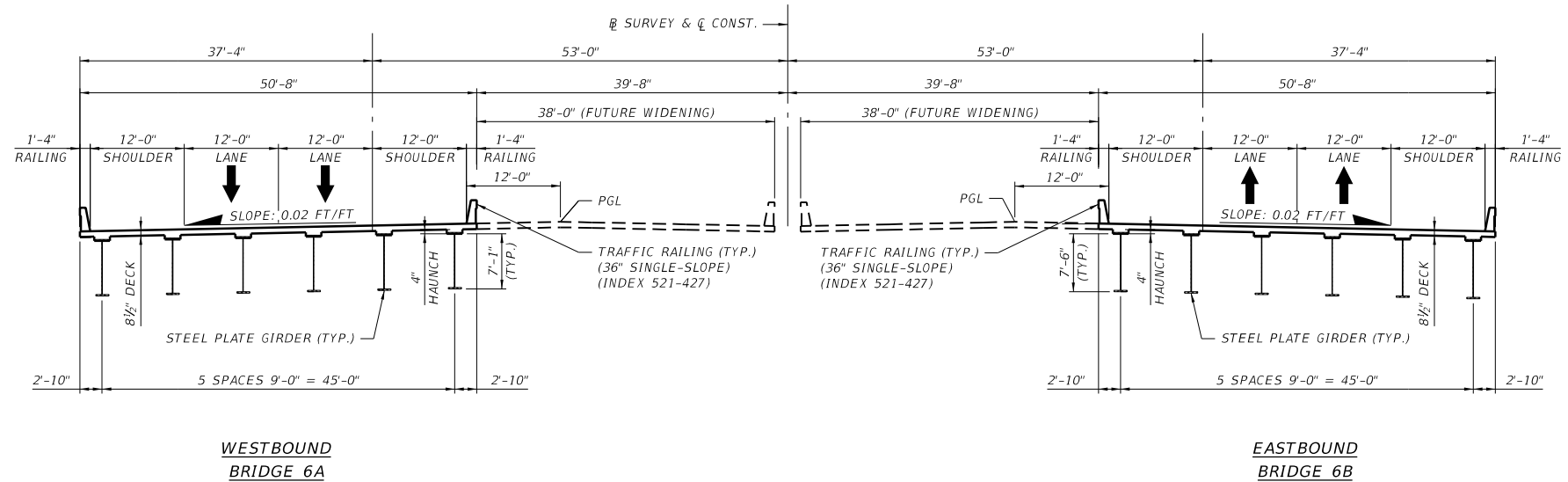
CRITERIA

- (X) NEW CONSTRUCTION / RECONSTRUCTION
- ( ) RESURFACING (LA FACILITIES)
- ( ) RRR (ARTERIALS & COLLECTORS)

POTENTIAL EXCEPTIONS AND VARIATIONS RELATED TO TYPICAL SECTION:

N/A

**TYPICAL SECTION No. 9**



**TYPICAL SECTION  
BRIDGE 6A AND 6B  
MAINLINE OVER RAMP 9  
STA. 305+55.56 TO STA. 308+13.51**

TRAFFIC DATA

CURRENT YEAR = TBD AADT = TBD  
 ESTIMATED OPENING YEAR = TBD AADT = TBD  
 ESTIMATED DESIGN YEAR = TBD AADT = TBD  
 K = TBD% D = TBD% T = TBD% (24 HOUR)  
 DESIGN SPEED = 70 MPH  
 POSTED SPEED = 70 MPH

THE OFFICIAL RECORD OF THIS SHEET IS THE ELECTRONIC FILE DIGITALLY SIGNED AND SEALED UNDER RULE 61G15-23.004, F.A.C.

NOT TO SCALE

SHEET NO.

10

**PROJECT CONTROLS**

**CONTEXT CLASSIFICATION**

- ( ) C1 : NATURAL
- ( ) C2 : RURAL
- ( ) C2T : RURAL TOWN
- ( ) C3R : SUBURBAN RES.
- (X) N/A : L.A. FACILITY

**FUNCTIONAL CLASSIFICATION**

- ( ) INTERSTATE
- (X) FREEWAY/EXPWY.
- ( ) PRINCIPAL ARTERIAL
- ( ) MINOR ARTERIAL

**HIGHWAY SYSTEM**

- ( ) NATIONAL HIGHWAY SYSTEM
- ( ) STRATEGIC INTERMODAL SYSTEM
- (X) STATE HIGHWAY SYSTEM
- ( ) OFF-STATE HIGHWAY SYSTEM

**ACCESS CLASSIFICATION**

- (X) 1 - FREEWAY
- ( ) 2 - RESTRICTIVE w/Service Roads
- ( ) 3 - RESTRICTIVE w/660 ft. Connection Spacing
- ( ) 4 - NON-RESTRICTIVE w/2640 ft. Signal Spacing
- ( ) 5 - RESTRICTIVE w/440 ft. Connection Spacing
- ( ) 6 - NON-RESTRICTIVE w/1320 ft. Signal Spacing
- ( ) 7 - BOTH MEDIAN TYPES

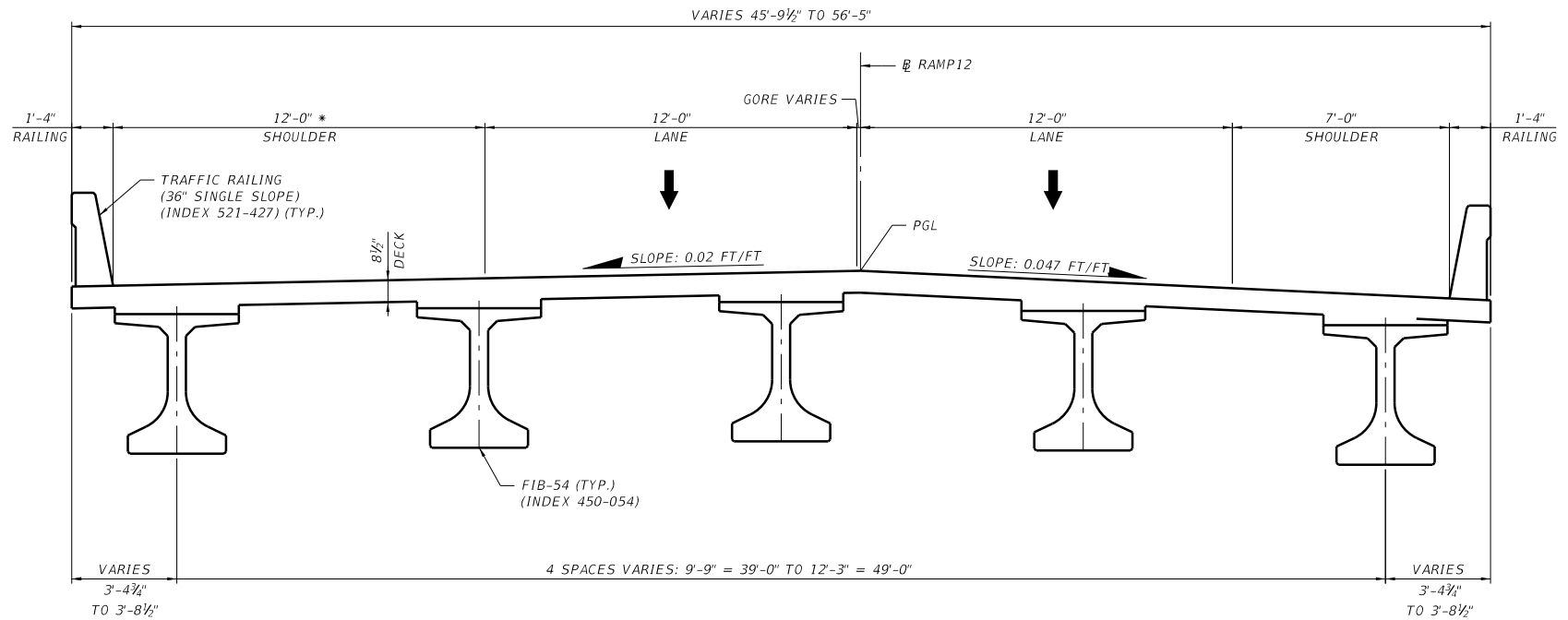
**CRITERIA**

- (X) NEW CONSTRUCTION / RECONSTRUCTION
- ( ) RESURFACING (LA FACILITIES)
- ( ) RRR (ARTERIALS & COLLECTORS)

**POTENTIAL EXCEPTIONS AND VARIATIONS RELATED TO TYPICAL SECTION:**

N/A

**TYPICAL SECTION No. 10**



\* NOTE: NON-TYPICAL SHOULDER WIDTH BASED ON SIGHT DISTANCE REQUIREMENTS

**TYPICAL SECTION  
BRIDGE 7A  
MAINLINE OVER VALENCIA PARKWAY  
RAMP 12 OVER VALENCIA PARKWAY  
RAMP 14 OVER VALENCIA PARKWAY  
STA. 312+97.93 TO STA. 314+63.01**

**TRAFFIC DATA**

CURRENT YEAR = TBD AADT = TBD  
 ESTIMATED OPENING YEAR = TBD AADT = TBD  
 ESTIMATED DESIGN YEAR = TBD AADT = TBD  
 K = TBD% D = TBD % T = TBD % (24 HOUR)  
 DESIGN SPEED = 50 MPH  
 POSTED SPEED = 45 MPH

THE OFFICIAL RECORD OF THIS SHEET IS THE ELECTRONIC FILE DIGITALLY SIGNED AND SEALED UNDER RULE 61G15-23.004, F.A.C.



**PROJECT CONTROLS**

**CONTEXT CLASSIFICATION**

- ( ) C1 : NATURAL
- ( ) C2 : RURAL
- ( ) C2T : RURAL TOWN
- ( ) C3R : SUBURBAN RES.
- (X) N/A : L.A. FACILITY

**FUNCTIONAL CLASSIFICATION**

- ( ) INTERSTATE
- (X) FREEWAY/EXPWY.
- ( ) PRINCIPAL ARTERIAL
- ( ) MINOR ARTERIAL

**HIGHWAY SYSTEM**

- ( ) NATIONAL HIGHWAY SYSTEM
- ( ) STRATEGIC INTERMODAL SYSTEM
- (X) STATE HIGHWAY SYSTEM
- ( ) OFF-STATE HIGHWAY SYSTEM

**ACCESS CLASSIFICATION**

- (X) 1 - FREEWAY
- ( ) 2 - RESTRICTIVE w/Service Roads
- ( ) 3 - RESTRICTIVE w/660 ft. Connection Spacing
- ( ) 4 - NON-RESTRICTIVE w/2640 ft. Signal Spacing
- ( ) 5 - RESTRICTIVE w/440 ft. Connection Spacing
- ( ) 6 - NON-RESTRICTIVE w/1320 ft. Signal Spacing
- ( ) 7 - BOTH MEDIAN TYPES

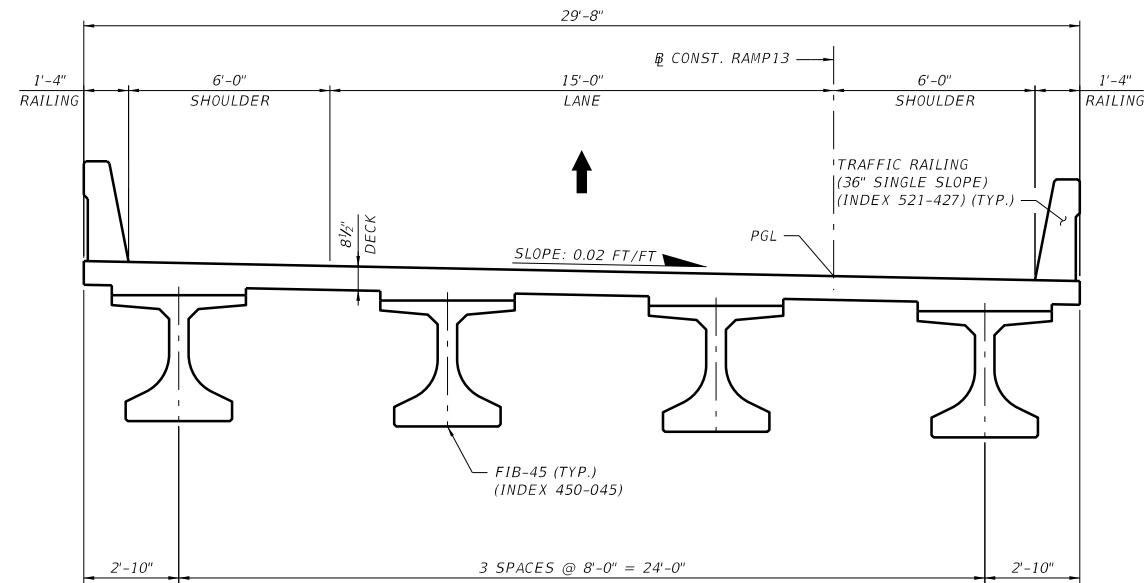
**CRITERIA**

- (X) NEW CONSTRUCTION / RECONSTRUCTION
- ( ) RESURFACING (LA FACILITIES)
- ( ) RRR (ARTERIALS & COLLECTORS)

**POTENTIAL EXCEPTIONS AND VARIATIONS RELATED TO TYPICAL SECTION:**

N/A

**TYPICAL SECTION No. 11**



**TYPICAL SECTION  
BRIDGE 7B  
RAMP 13 OVER VALENCIA PARKWAY  
STA. 1903+44.91 TO STA. 1905+09.99**

**TRAFFIC DATA**

CURRENT YEAR = TBD AADT = TBD  
 ESTIMATED OPENING YEAR = TBD AADT = TBD  
 ESTIMATED DESIGN YEAR = TBD AADT = TBD  
 K = TBD% D = TBD % T = TBD % (24 HOUR)  
 DESIGN SPEED = 50 MPH  
 POSTED SPEED = 45 MPH

THE OFFICIAL RECORD OF THIS SHEET IS THE ELECTRONIC FILE DIGITALLY SIGNED AND SEALED UNDER RULE 61G15-23.004, F.A.C.

NOT TO SCALE

SHEET NO.

12

**PROJECT CONTROLS**

CONTEXT CLASSIFICATION

- ( ) C1 : NATURAL
- ( ) C2 : RURAL
- ( ) C2T : RURAL TOWN
- ( ) C3R : SUBURBAN RES.
- (X) N/A : L.A. FACILITY

FUNCTIONAL CLASSIFICATION

- ( ) INTERSTATE
- (X) FREEWAY/EXPWY.
- ( ) PRINCIPAL ARTERIAL
- ( ) MINOR ARTERIAL

HIGHWAY SYSTEM

- ( ) NATIONAL HIGHWAY SYSTEM
- ( ) STRATEGIC INTERMODAL SYSTEM
- (X) STATE HIGHWAY SYSTEM
- ( ) OFF-STATE HIGHWAY SYSTEM

ACCESS CLASSIFICATION

- (X) 1 - FREEWAY
- ( ) 2 - RESTRICTIVE w/Service Roads
- ( ) 3 - RESTRICTIVE w/660 ft. Connection Spacing
- ( ) 4 - NON-RESTRICTIVE w/2640 ft. Signal Spacing
- ( ) 5 - RESTRICTIVE w/440 ft. Connection Spacing
- ( ) 6 - NON-RESTRICTIVE w/1320 ft. Signal Spacing
- ( ) 7 - BOTH MEDIAN TYPES

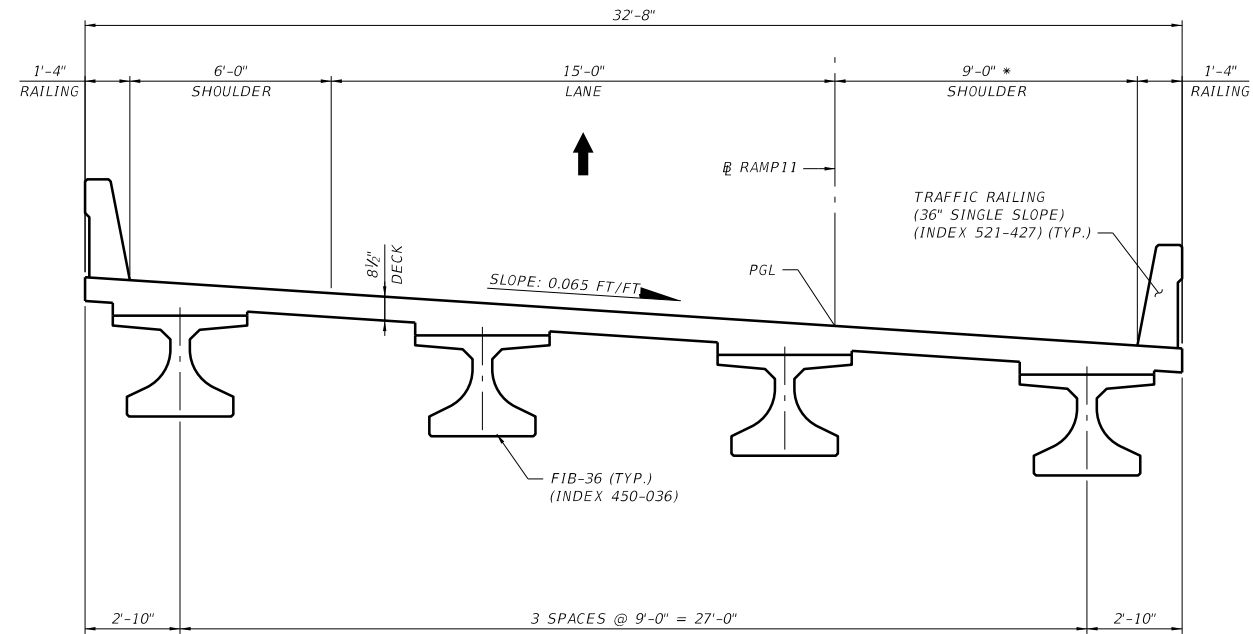
CRITERIA

- (X) NEW CONSTRUCTION / RECONSTRUCTION
- ( ) RESURFACING (LA FACILITIES)
- ( ) RRR (ARTERIALS & COLLECTORS)

POTENTIAL EXCEPTIONS AND VARIATIONS RELATED TO TYPICAL SECTION:

N/A

**TYPICAL SECTION No. 12**



**TYPICAL SECTION  
BRIDGE 7C  
RAMP 11 OVER VALENCIA PARKWAY  
STA. 1703+28.27 TO STA. 1704+82.89**

TRAFFIC DATA

CURRENT YEAR = TBD AADT = TBD  
 ESTIMATED OPENING YEAR = TBD AADT = TBD  
 ESTIMATED DESIGN YEAR = TBD AADT = TBD  
 K = TBD% D = TBD % T = TBD % (24 HOUR)  
 DESIGN SPEED = 50 MPH  
 POSTED SPEED = 45 MPH

THE OFFICIAL RECORD OF THIS SHEET IS THE ELECTRONIC FILE DIGITALLY SIGNED AND SEALED UNDER RULE 61G15-23.004, F.A.C.

**PROJECT CONTROLS**

CONTEXT CLASSIFICATION

- ( ) C1 : NATURAL
- ( ) C2 : RURAL
- ( ) C2T : RURAL TOWN
- ( ) C3R : SUBURBAN RES.
- (X) N/A : L.A. FACILITY

FUNCTIONAL CLASSIFICATION

- ( ) INTERSTATE
- (X) FREEWAY/EXPWY.
- ( ) PRINCIPAL ARTERIAL
- ( ) MINOR ARTERIAL

HIGHWAY SYSTEM

- ( ) NATIONAL HIGHWAY SYSTEM
- ( ) STRATEGIC INTERMODAL SYSTEM
- (X) STATE HIGHWAY SYSTEM
- ( ) OFF-STATE HIGHWAY SYSTEM

ACCESS CLASSIFICATION

- (X) 1 - FREEWAY
- ( ) 2 - RESTRICTIVE w/Service Roads
- ( ) 3 - RESTRICTIVE w/660 ft. Connection Spacing
- ( ) 4 - NON-RESTRICTIVE w/2640 ft. Signal Spacing
- ( ) 5 - RESTRICTIVE w/440 ft. Connection Spacing
- ( ) 6 - NON-RESTRICTIVE w/1320 ft. Signal Spacing
- ( ) 7 - BOTH MEDIAN TYPES

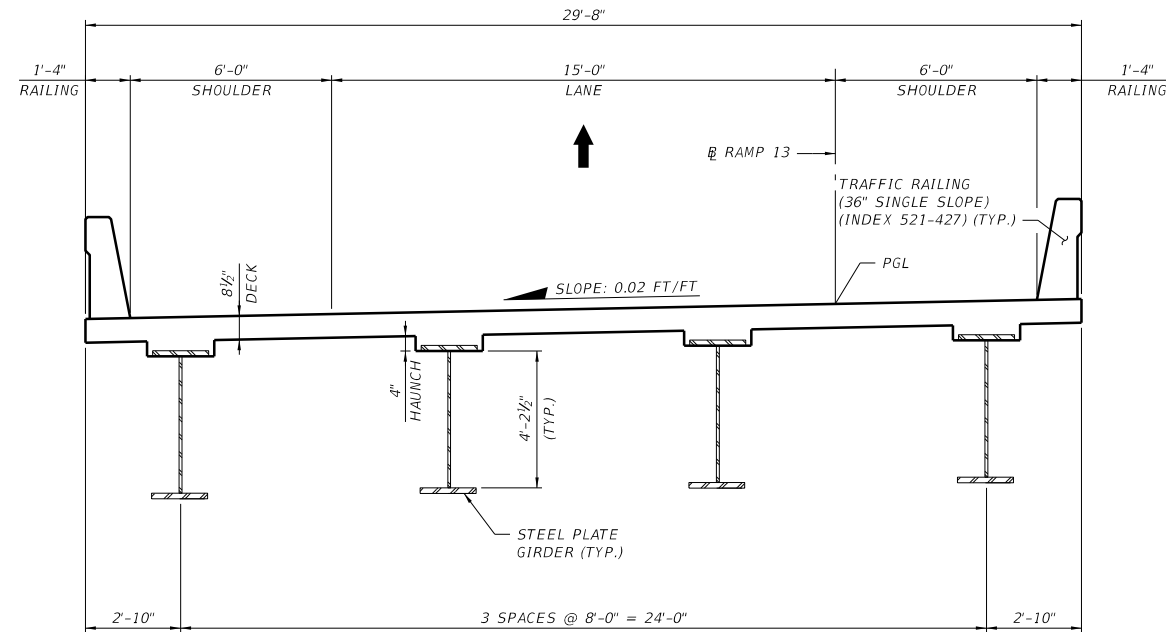
CRITERIA

- (X) NEW CONSTRUCTION / RECONSTRUCTION
- ( ) RESURFACING (LA FACILITIES)
- ( ) RRR (ARTERIALS & COLLECTORS)

POTENTIAL EXCEPTIONS AND VARIATIONS RELATED TO TYPICAL SECTION:

N/A

**TYPICAL SECTION No. 13**



TYPICAL SECTION  
BRIDGE 08  
RAMP 13 OVER RAMP 12  
STA. 1908+52.29 TO STA. 1911+78.88

TRAFFIC DATA

CURRENT YEAR = TBD AADT = TBD  
 ESTIMATED OPENING YEAR = TBD AADT = TBD  
 ESTIMATED DESIGN YEAR = TBD AADT = TBD  
 K = TBD% D = TBD % T = TBD % (24 HOUR)  
 DESIGN SPEED = 50 MPH  
 POSTED SPEED = 45 MPH

THE OFFICIAL RECORD OF THIS SHEET IS THE ELECTRONIC FILE DIGITALLY SIGNED AND SEALED UNDER RULE 61G15-23.004, F.A.C.

**PROJECT CONTROLS**

CONTEXT CLASSIFICATION

- ( ) C1 : NATURAL
- ( ) C2 : RURAL
- ( ) C2T : RURAL TOWN
- ( ) C3R : SUBURBAN RES.
- (X) N/A : L.A. FACILITY

FUNCTIONAL CLASSIFICATION

- ( ) INTERSTATE
- (X) FREEWAY/EXPWY.
- ( ) PRINCIPAL ARTERIAL
- ( ) MINOR ARTERIAL

HIGHWAY SYSTEM

- ( ) NATIONAL HIGHWAY SYSTEM
- ( ) STRATEGIC INTERMODAL SYSTEM
- (X) STATE HIGHWAY SYSTEM
- ( ) OFF-STATE HIGHWAY SYSTEM

ACCESS CLASSIFICATION

- (X) 1 - FREEWAY
- ( ) 2 - RESTRICTIVE w/Service Roads
- ( ) 3 - RESTRICTIVE w/660 ft. Connection Spacing
- ( ) 4 - NON-RESTRICTIVE w/2640 ft. Signal Spacing
- ( ) 5 - RESTRICTIVE w/440 ft. Connection Spacing
- ( ) 6 - NON-RESTRICTIVE w/1320 ft. Signal Spacing
- ( ) 7 - BOTH MEDIAN TYPES

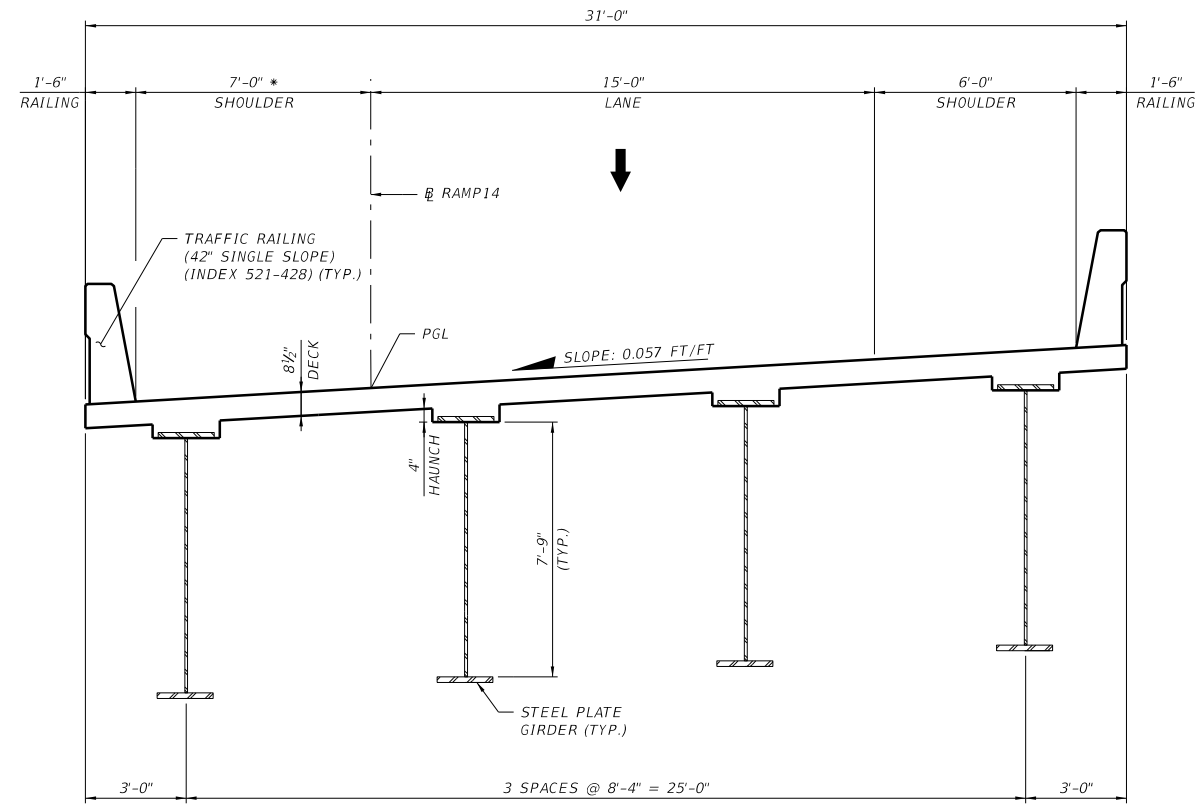
CRITERIA

- (X) NEW CONSTRUCTION / RECONSTRUCTION
- ( ) RESURFACING (LA FACILITIES)
- ( ) RRR (ARTERIALS & COLLECTORS)

POTENTIAL EXCEPTIONS AND VARIATIONS RELATED TO TYPICAL SECTION:

N/A

**TYPICAL SECTION No. 14**



\* NOTE: NON-TYPICAL SHOULDER WIDTH BASED ON SIGHT DISTANCE REQUIREMENTS

TRAFFIC DATA

CURRENT YEAR = TBD AADT = TBD  
 ESTIMATED OPENING YEAR = TBD AADT = TBD  
 ESTIMATED DESIGN YEAR = TBD AADT = TBD  
 K = TBD% D = TBD % T = TBD % (24 HOUR)  
 DESIGN SPEED = 50 MPH  
 POSTED SPEED = 45 MPH

**TYPICAL SECTION  
 BRIDGE 09  
 RAMP 14 OVER SCHOFIELD RD.  
 STA. 2015+92.20 STA. 2018+09.96**

THE OFFICIAL RECORD OF THIS SHEET IS THE ELECTRONIC FILE DIGITALLY SIGNED AND SEALED UNDER RULE 61G15-23.004, F.A.C.

NOT TO SCALE

SHEET NO.

15

**PROJECT CONTROLS**

CONTEXT CLASSIFICATION

- ( ) C1 : NATURAL
- ( ) C2 : RURAL
- ( ) C2T : RURAL TOWN
- ( ) C3R : SUBURBAN RES.
- (X) N/A : L.A. FACILITY

FUNCTIONAL CLASSIFICATION

- ( ) INTERSTATE
- (X) FREEWAY/EXPWY.
- ( ) PRINCIPAL ARTERIAL
- ( ) MINOR ARTERIAL

HIGHWAY SYSTEM

- ( ) NATIONAL HIGHWAY SYSTEM
- ( ) STRATEGIC INTERMODAL SYSTEM
- (X) STATE HIGHWAY SYSTEM
- ( ) OFF-STATE HIGHWAY SYSTEM

ACCESS CLASSIFICATION

- (X) 1 - FREEWAY
- ( ) 2 - RESTRICTIVE w/Service Roads
- ( ) 3 - RESTRICTIVE w/660 ft. Connection Spacing
- ( ) 4 - NON-RESTRICTIVE w/2640 ft. Signal Spacing
- ( ) 5 - RESTRICTIVE w/440 ft. Connection Spacing
- ( ) 6 - NON-RESTRICTIVE w/1320 ft. Signal Spacing
- ( ) 7 - BOTH MEDIAN TYPES

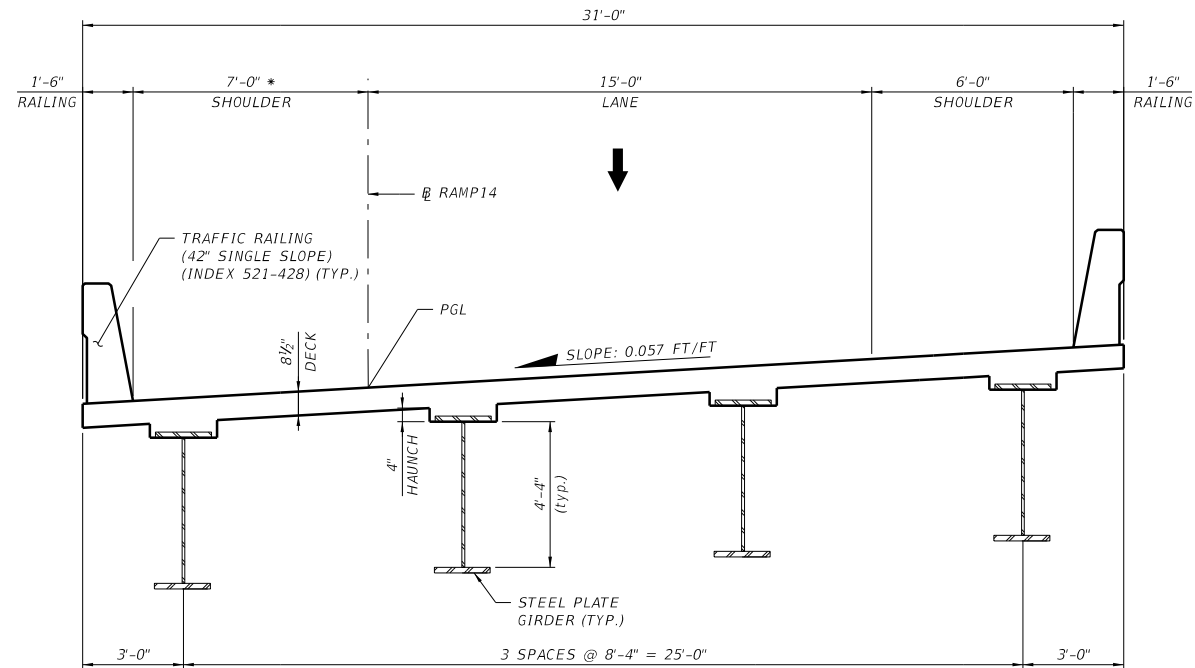
CRITERIA

- (X) NEW CONSTRUCTION / RECONSTRUCTION
- ( ) RESURFACING (LA FACILITIES)
- ( ) RRR (ARTERIALS & COLLECTORS)

POTENTIAL EXCEPTIONS AND VARIATIONS RELATED TO TYPICAL SECTION:

N/A

**TYPICAL SECTION No. 15**



\* NOTE: NON-TYPICAL SHOULDER WIDTH BASED ON SIGHT DISTANCE REQUIREMENTS

**TYPICAL SECTION  
BRIDGE 10  
RAMP 14 OVER SB SR429 EXIT RAMP TO SCHOFIELD RD.  
STA. 2022+60.99 TO STA. 2025+93.37**

TRAFFIC DATA

CURRENT YEAR = TBD AADT = TBD  
 ESTIMATED OPENING YEAR = TBD AADT = TBD  
 ESTIMATED DESIGN YEAR = TBD AADT = TBD  
 K = TBD% D = TBD % T = TBD % (24 HOUR)  
 DESIGN SPEED = 50 MPH  
 POSTED SPEED = 45 MPH

THE OFFICIAL RECORD OF THIS SHEET IS THE ELECTRONIC FILE DIGITALLY SIGNED AND SEALED UNDER RULE 61G15-23.004, F.A.C.

**PROJECT CONTROLS**

CONTEXT CLASSIFICATION

- ( ) C1 : NATURAL
- ( ) C2 : RURAL
- ( ) C2T : RURAL TOWN
- ( ) C3R : SUBURBAN RES.
- (X) N/A : L.A. FACILITY

FUNCTIONAL CLASSIFICATION

- ( ) INTERSTATE
- (X) FREEWAY/EXPWY.
- ( ) PRINCIPAL ARTERIAL
- ( ) MINOR ARTERIAL

HIGHWAY SYSTEM

- ( ) NATIONAL HIGHWAY SYSTEM
- ( ) STRATEGIC INTERMODAL SYSTEM
- (X) STATE HIGHWAY SYSTEM
- ( ) OFF-STATE HIGHWAY SYSTEM

ACCESS CLASSIFICATION

- (X) 1 - FREEWAY
- ( ) 2 - RESTRICTIVE w/Service Roads
- ( ) 3 - RESTRICTIVE w/660 ft. Connection Spacing
- ( ) 4 - NON-RESTRICTIVE w/2640 ft. Signal Spacing
- ( ) 5 - RESTRICTIVE w/440 ft. Connection Spacing
- ( ) 6 - NON-RESTRICTIVE w/1320 ft. Signal Spacing
- ( ) 7 - BOTH MEDIAN TYPES

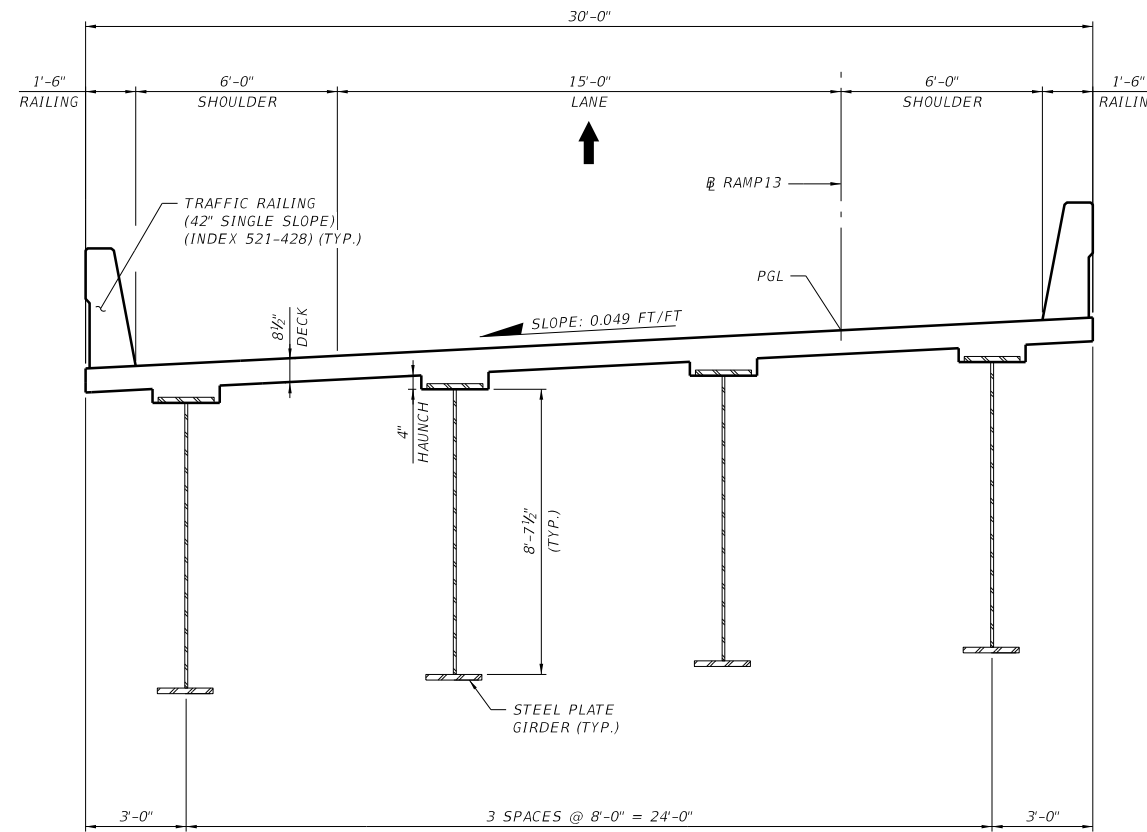
CRITERIA

- (X) NEW CONSTRUCTION / RECONSTRUCTION
- ( ) RESURFACING (LA FACILITIES)
- ( ) RRR (ARTERIALS & COLLECTORS)

POTENTIAL EXCEPTIONS AND VARIATIONS RELATED TO TYPICAL SECTION:

N/A

**TYPICAL SECTION No. 16**



**TYPICAL SECTION  
BRIDGE 11  
RAMP 13 OVER SR429 AND SCHOFIELD RD.  
STA. 1920+01.36 TO STA. 1930+07.89**

TRAFFIC DATA

CURRENT YEAR = TBD AADT = TBD  
 ESTIMATED OPENING YEAR = TBD AADT = TBD  
 ESTIMATED DESIGN YEAR = TBD AADT = TBD  
 K = TBD% D = TBD % T = TBD % (24 HOUR)  
 DESIGN SPEED = 50 MPH  
 POSTED SPEED = 45 MPH

THE OFFICIAL RECORD OF THIS SHEET IS THE ELECTRONIC FILE DIGITALLY SIGNED AND SEALED UNDER RULE 61G15-23.004, F.A.C.

**PROJECT CONTROLS**

CONTEXT CLASSIFICATION

- ( ) C1 : NATURAL
- ( ) C2 : RURAL
- ( ) C2T : RURAL TOWN
- ( ) C3R : SUBURBAN RES.
- (X) N/A : L.A. FACILITY

FUNCTIONAL CLASSIFICATION

- ( ) INTERSTATE
- (X) FREEWAY/EXPWY.
- ( ) PRINCIPAL ARTERIAL
- ( ) MINOR ARTERIAL

HIGHWAY SYSTEM

- ( ) NATIONAL HIGHWAY SYSTEM
- ( ) STRATEGIC INTERMODAL SYSTEM
- (X) STATE HIGHWAY SYSTEM
- ( ) OFF-STATE HIGHWAY SYSTEM

ACCESS CLASSIFICATION

- (X) 1 - FREEWAY
- ( ) 2 - RESTRICTIVE w/Service Roads
- ( ) 3 - RESTRICTIVE w/660 ft. Connection Spacing
- ( ) 4 - NON-RESTRICTIVE w/2640 ft. Signal Spacing
- ( ) 5 - RESTRICTIVE w/440 ft. Connection Spacing
- ( ) 6 - NON-RESTRICTIVE w/1320 ft. Signal Spacing
- ( ) 7 - BOTH MEDIAN TYPES

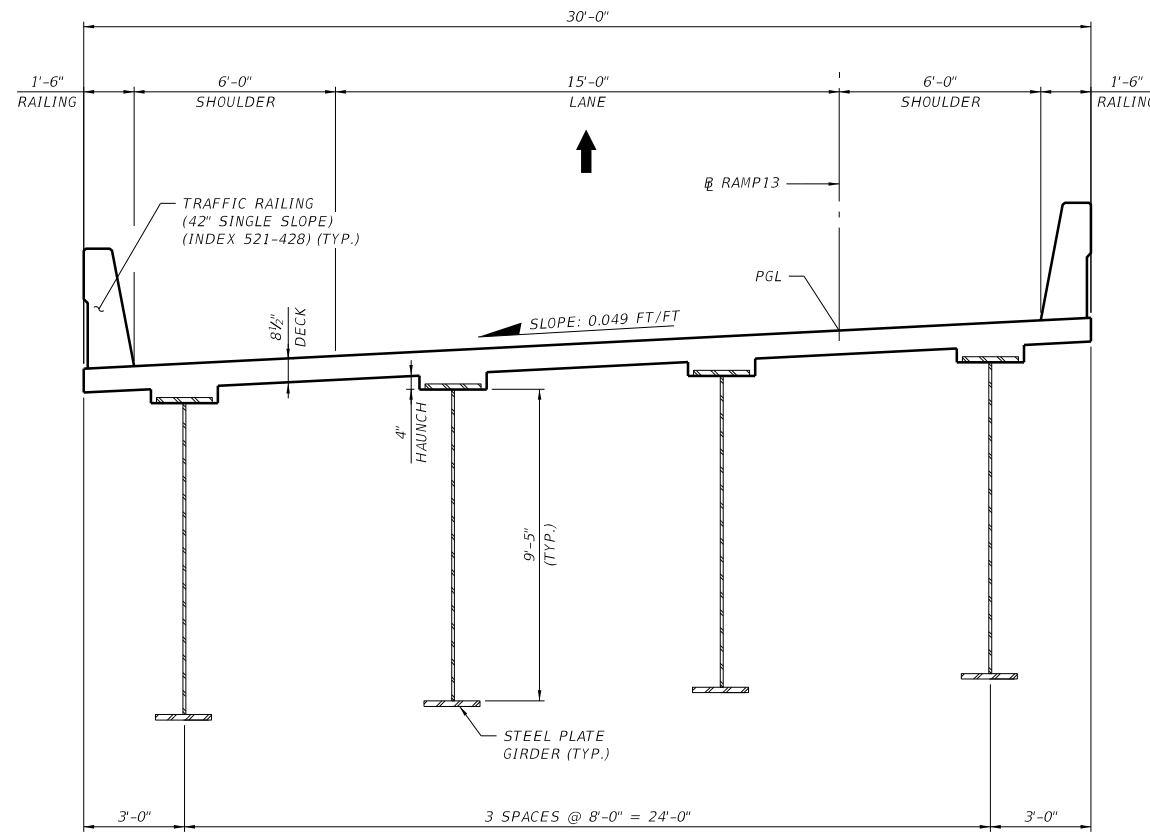
CRITERIA

- (X) NEW CONSTRUCTION / RECONSTRUCTION
- ( ) RESURFACING (LA FACILITIES)
- ( ) RRR (ARTERIALS & COLLECTORS)

POTENTIAL EXCEPTIONS AND VARIATIONS RELATED TO TYPICAL SECTION:

N/A

**TYPICAL SECTION No. 17**



**TYPICAL SECTION  
BRIDGE 12  
RAMP 13 OVER EXISTING SR429 NB ENTRANCE RAMP  
STA. 1933+86.94 TO STA. 1936+48.73**

TRAFFIC DATA

CURRENT YEAR = TBD AADT = TBD  
 ESTIMATED OPENING YEAR = TBD AADT = TBD  
 ESTIMATED DESIGN YEAR = TBD AADT = TBD  
 K = TBD% D = TBD % T = TBD % (24 HOUR)  
 DESIGN SPEED = 50 MPH  
 POSTED SPEED = 45 MPH

THE OFFICIAL RECORD OF THIS SHEET IS THE ELECTRONIC FILE DIGITALLY SIGNED AND SEALED UNDER RULE 61G15-23.004, F.A.C.

**PROJECT CONTROLS**

CONTEXT CLASSIFICATION

- ( ) C1 : NATURAL
- ( ) C2 : RURAL
- ( ) C2T : RURAL TOWN
- ( ) C3R : SUBURBAN RES.
- (X) N/A : L.A. FACILITY

FUNCTIONAL CLASSIFICATION

- ( ) INTERSTATE
- (X) FREEWAY/EXPWY.
- ( ) PRINCIPAL ARTERIAL
- ( ) MINOR ARTERIAL

HIGHWAY SYSTEM

- ( ) NATIONAL HIGHWAY SYSTEM
- ( ) STRATEGIC INTERMODAL SYSTEM
- (X) STATE HIGHWAY SYSTEM
- ( ) OFF-STATE HIGHWAY SYSTEM

ACCESS CLASSIFICATION

- (X) 1 - FREEWAY
- ( ) 2 - RESTRICTIVE w/Service Roads
- ( ) 3 - RESTRICTIVE w/660 ft. Connection Spacing
- ( ) 4 - NON-RESTRICTIVE w/2640 ft. Signal Spacing
- ( ) 5 - RESTRICTIVE w/440 ft. Connection Spacing
- ( ) 6 - NON-RESTRICTIVE w/1320 ft. Signal Spacing
- ( ) 7 - BOTH MEDIAN TYPES

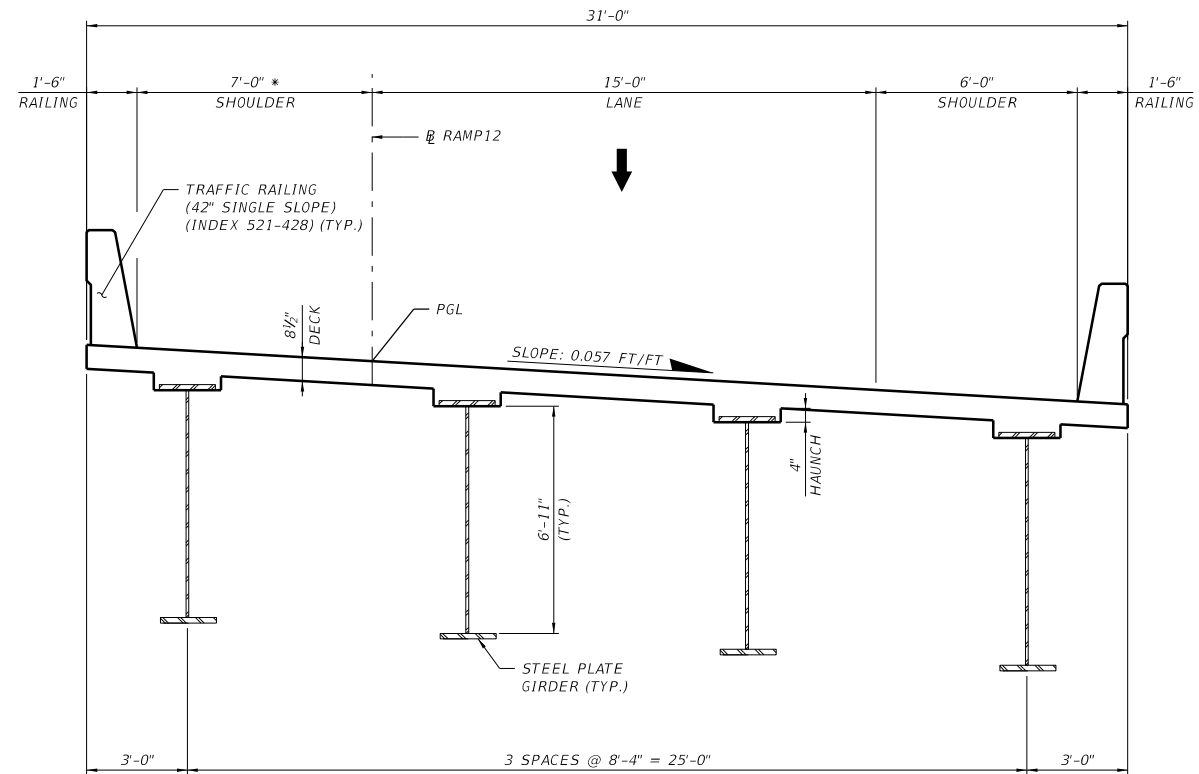
CRITERIA

- (X) NEW CONSTRUCTION / RECONSTRUCTION
- ( ) RESURFACING (LA FACILITIES)
- ( ) RRR (ARTERIALS & COLLECTORS)

POTENTIAL EXCEPTIONS AND VARIATIONS RELATED TO TYPICAL SECTION:

N/A

**TYPICAL SECTION No. 18**



\* NOTE: NON-TYPICAL SHOULDER WIDTH BASED ON SIGHT DISTANCE REQUIREMENTS

TYPICAL SECTION  
BRIDGE 13  
RAMP 12 OVER SR429 SB ENTRANCE RAMP FROM SCHOFIELD RD.  
STA. 1819+81.74 TO STA. 1826+01.97

TRAFFIC DATA

CURRENT YEAR = TBD AADT = TBD  
 ESTIMATED OPENING YEAR = TBD AADT = TBD  
 ESTIMATED DESIGN YEAR = TBD AADT = TBD  
 K = TBD% D = TBD % T = TBD % (24 HOUR)  
 DESIGN SPEED = 50 MPH  
 POSTED SPEED = 45 MPH

THE OFFICIAL RECORD OF THIS SHEET IS THE ELECTRONIC FILE DIGITALLY SIGNED AND SEALED UNDER RULE 61G15-23.004, F.A.C.

NOT TO SCALE

SHEET NO.

19



**PROJECT CONTROLS**

CONTEXT CLASSIFICATION

- ( ) C1 : NATURAL
- ( ) C2 : RURAL
- ( ) C2T : RURAL TOWN
- ( ) C3R : SUBURBAN RES.
- (X) N/A : L.A. FACILITY

FUNCTIONAL CLASSIFICATION

- ( ) INTERSTATE
- (X) FREEWAY/EXPWY.
- ( ) PRINCIPAL ARTERIAL
- ( ) MINOR ARTERIAL

HIGHWAY SYSTEM

- ( ) NATIONAL HIGHWAY SYSTEM
- ( ) STRATEGIC INTERMODAL SYSTEM
- (X) STATE HIGHWAY SYSTEM
- ( ) OFF-STATE HIGHWAY SYSTEM

ACCESS CLASSIFICATION

- (X) 1 - FREEWAY
- ( ) 2 - RESTRICTIVE w/Service Roads
- ( ) 3 - RESTRICTIVE w/660 ft. Connection Spacing
- ( ) 4 - NON-RESTRICTIVE w/2640 ft. Signal Spacing
- ( ) 5 - RESTRICTIVE w/440 ft. Connection Spacing
- ( ) 6 - NON-RESTRICTIVE w/1320 ft. Signal Spacing
- ( ) 7 - BOTH MEDIAN TYPES

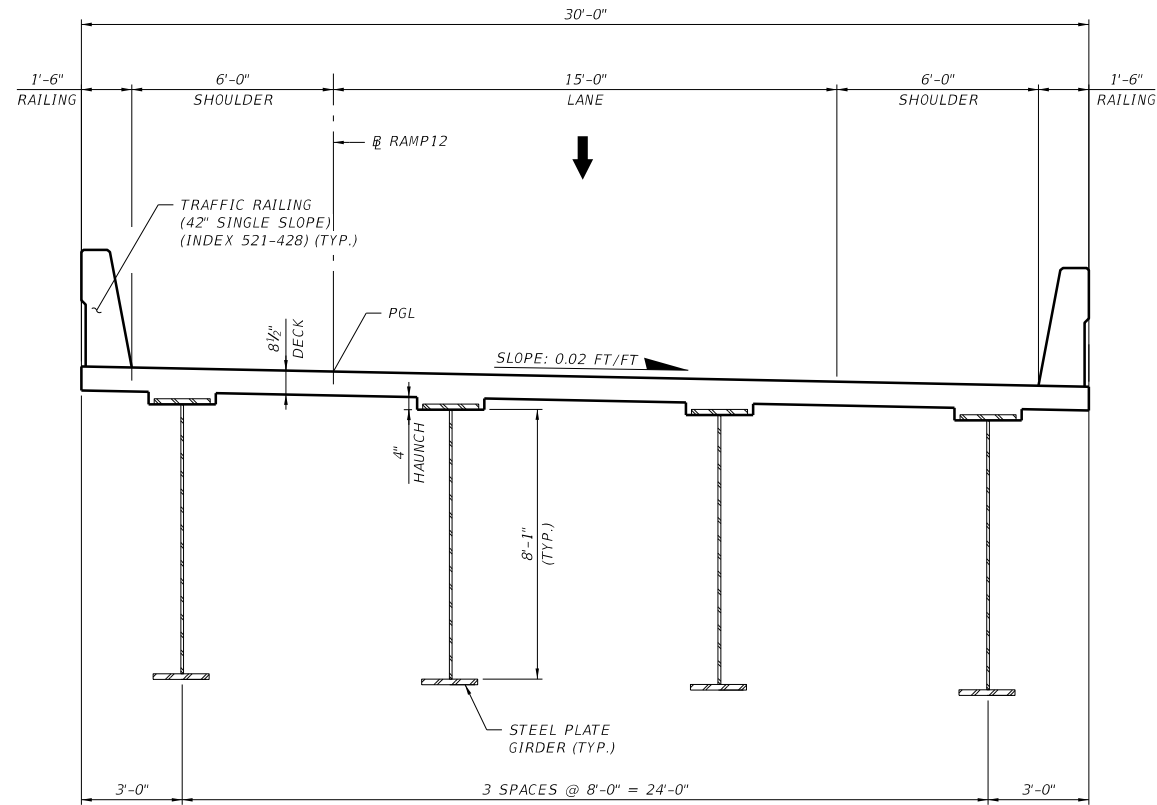
CRITERIA

- (X) NEW CONSTRUCTION / RECONSTRUCTION
- ( ) RESURFACING (LA FACILITIES)
- ( ) RRR (ARTERIALS & COLLECTORS)

POTENTIAL EXCEPTIONS AND VARIATIONS RELATED TO TYPICAL SECTION:

N/A

**TYPICAL SECTION No. 19**



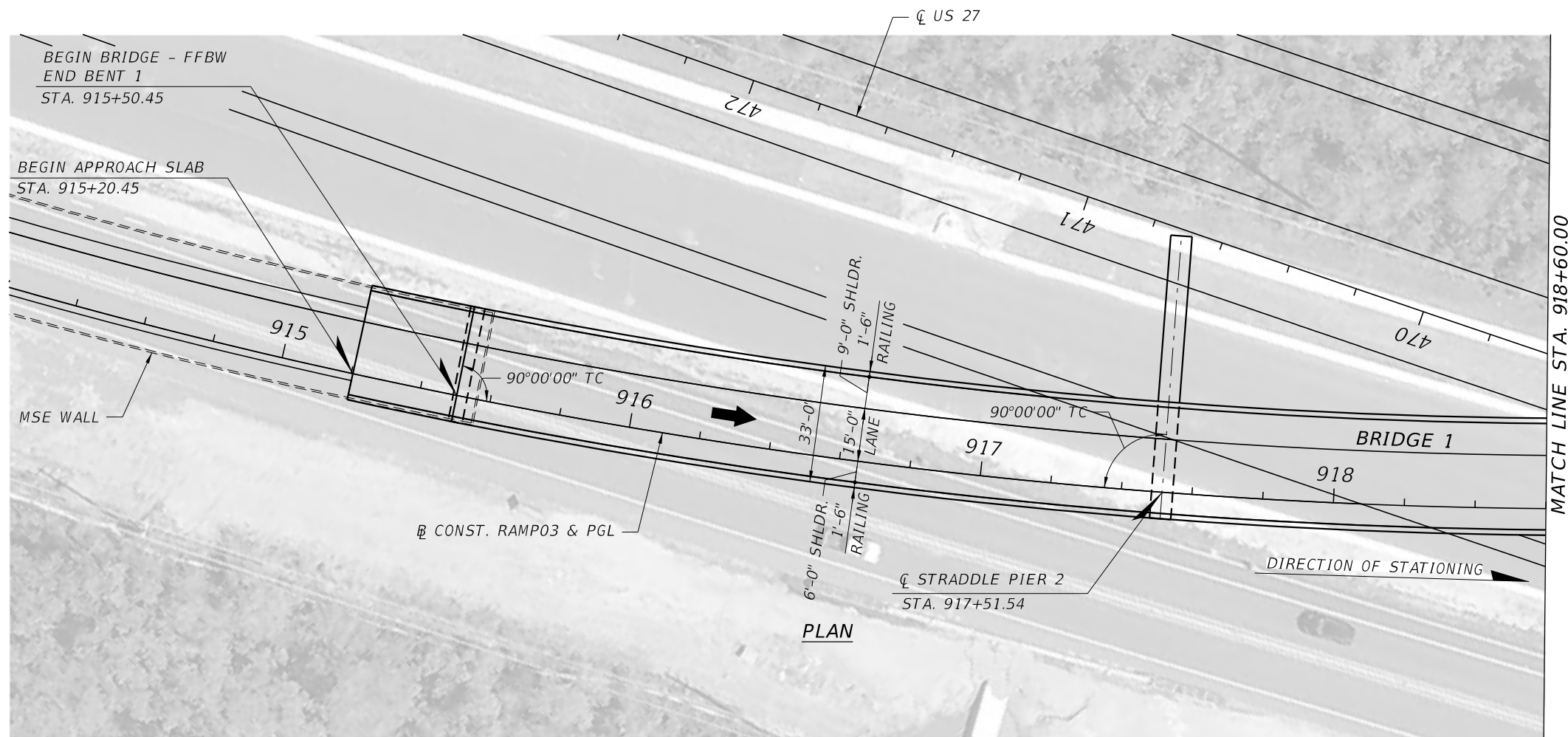
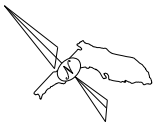
**TYPICAL SECTION  
BRIDGE 14  
RAMP 12 OVER EXISTING SR429 NB EXIT RAMP  
STA. 1830+51.23 TO STA. 1832+77.86**

TRAFFIC DATA

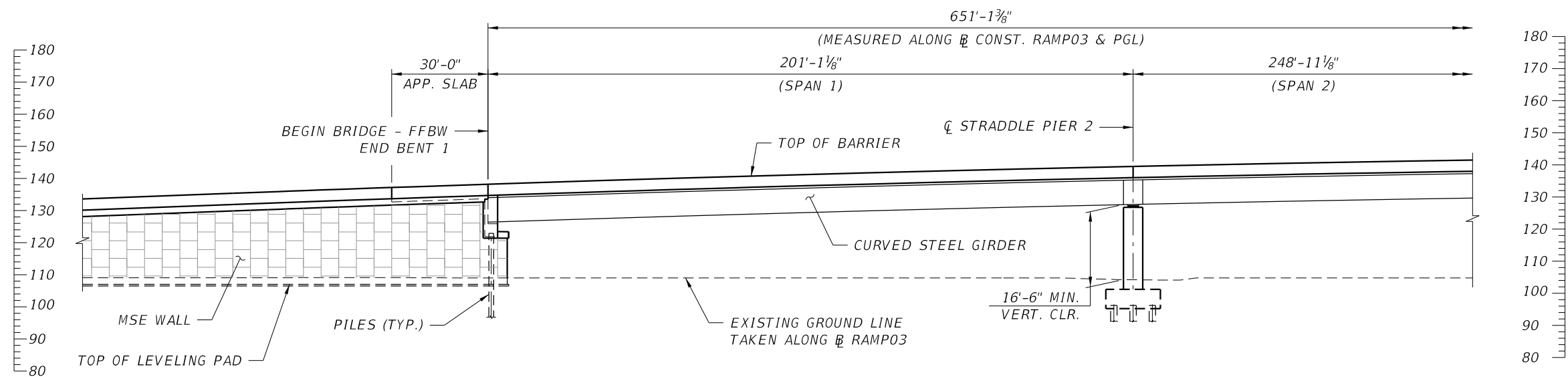
CURRENT YEAR = TBD AADT = TBD  
 ESTIMATED OPENING YEAR = TBD AADT = TBD  
 ESTIMATED DESIGN YEAR = TBD AADT = TBD  
 K = TBD% D = TBD % T = TBD % (24 HOUR)  
 DESIGN SPEED = 50 MPH  
 POSTED SPEED = 45 MPH

THE OFFICIAL RECORD OF THIS SHEET IS THE ELECTRONIC FILE DIGITALLY SIGNED AND SEALED UNDER RULE 61G15-23.004, F.A.C.

## Structural Plans



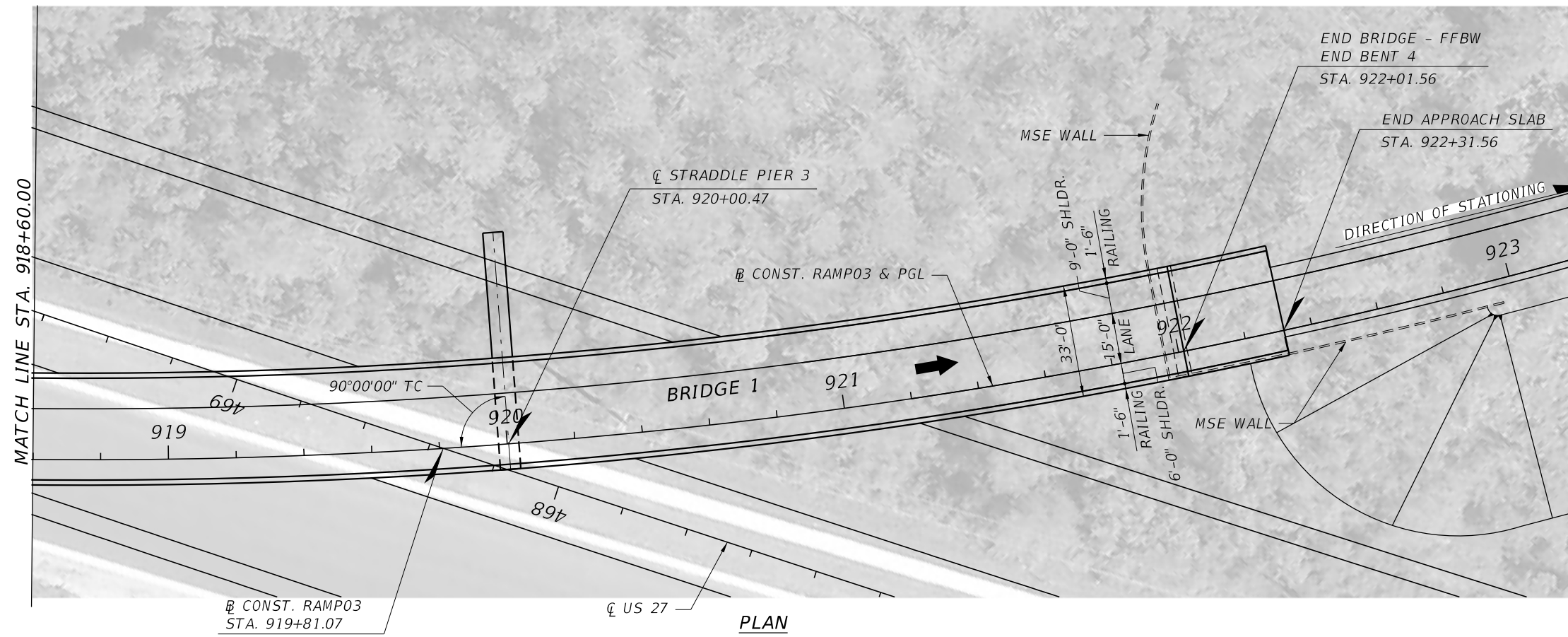
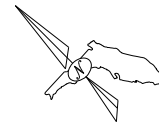
PLAN



ELEVATION

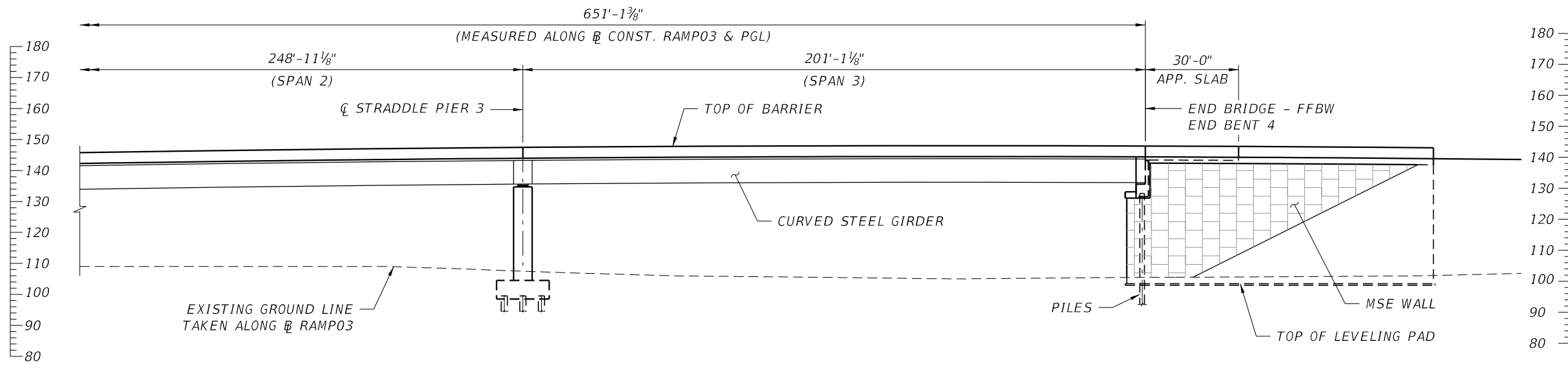
BRIDGE NO. 1

REVISIONS				GEORGES EL-GHARIB, P.E. P.E. LICENSE NO. 72288 BCC ENGINEERING, INC. 160 N WESTMONTE DRIVE, SUITE 2000 ALTAMONTE SPRINGS, FLORIDA 32714 CERTIFICATE OF AUTHORIZATION NO. 7184	STATE OF FLORIDA DEPARTMENT OF TRANSPORTATION			PLAN AND ELEVATION (1 OF 2)	SHEET NO.
DATE	DESCRIPTION	DATE	DESCRIPTION		ROAD NO.	COUNTY	FINANCIAL PROJECT ID		



Ⓜ CONST. RAMP03  
 STA. 919+81.07  
 Ⓜ US 27  
 STA. 468+35.84

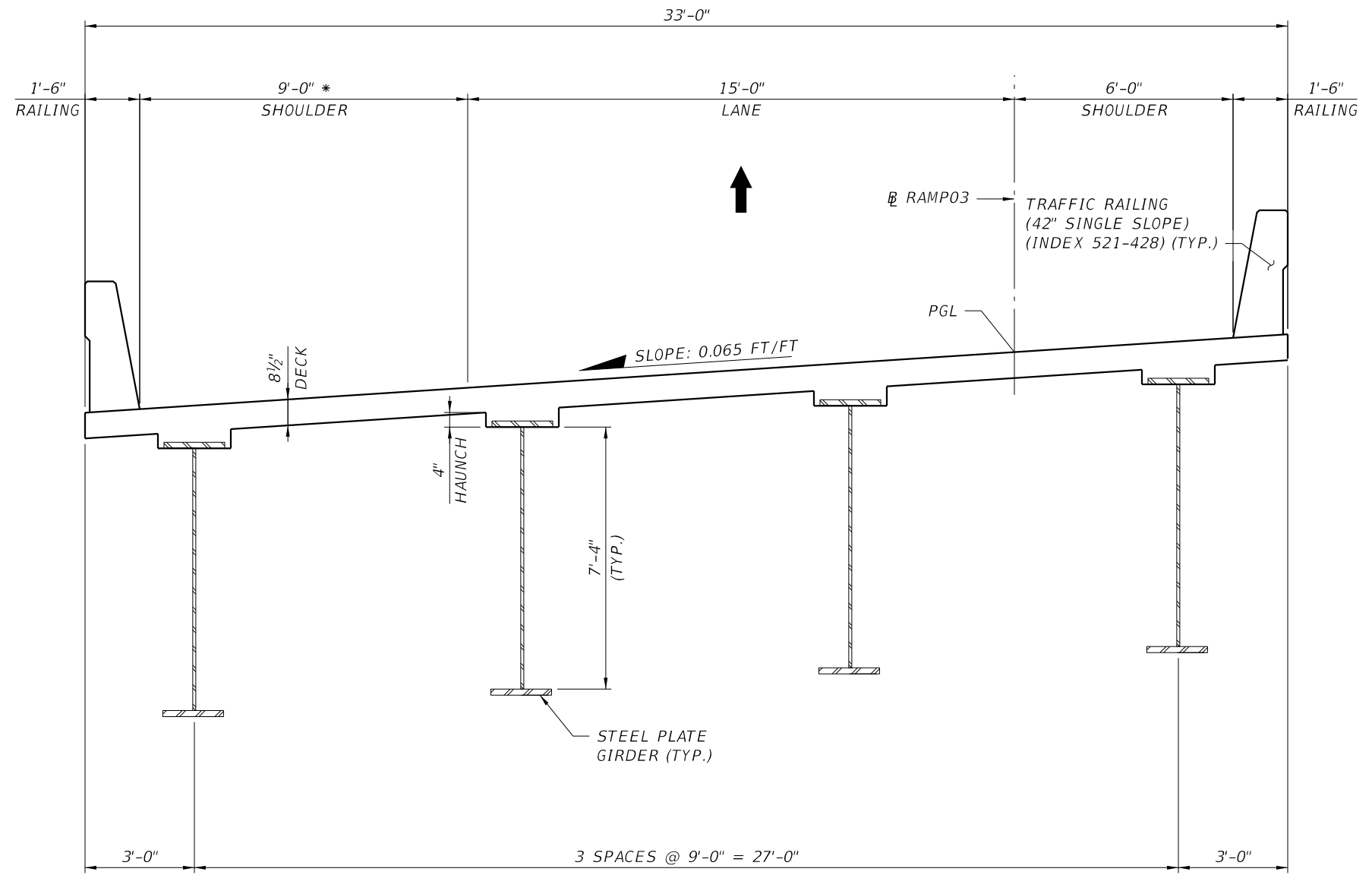
**PLAN**



**ELEVATION**

**BRIDGE NO. 1**

REVISIONS				GEORGES EL-GHARIB, P.E. P.E. LICENSE NO. 72288 BCC ENGINEERING, INC. 160 N WESTMONTE DRIVE, SUITE 2000 ALTAMONTE SPRINGS, FLORIDA 32714 CERTIFICATE OF AUTHORIZATION NO. 7184	STATE OF FLORIDA DEPARTMENT OF TRANSPORTATION			<b>PLAN AND ELEVATION (2 OF 2)</b>	SHEET NO.
DATE	DESCRIPTION	DATE	DESCRIPTION		ROAD NO.	COUNTY	FINANCIAL PROJECT ID		



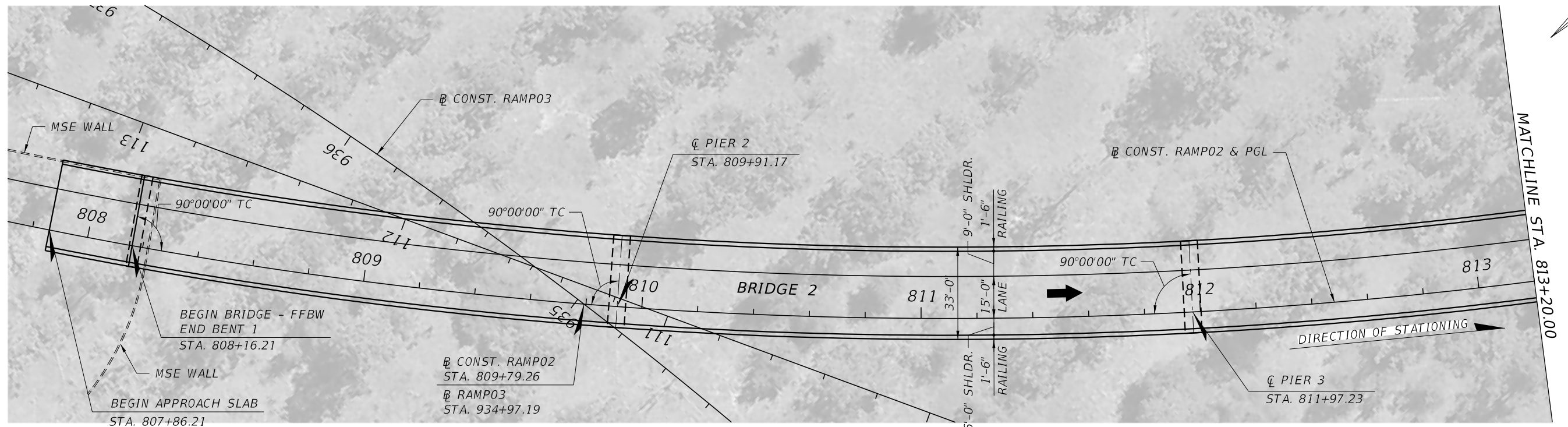
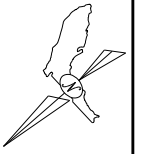
**TYPICAL SECTION**

BEGIN STA. 915+50.45  
 END STA. 922+01.56

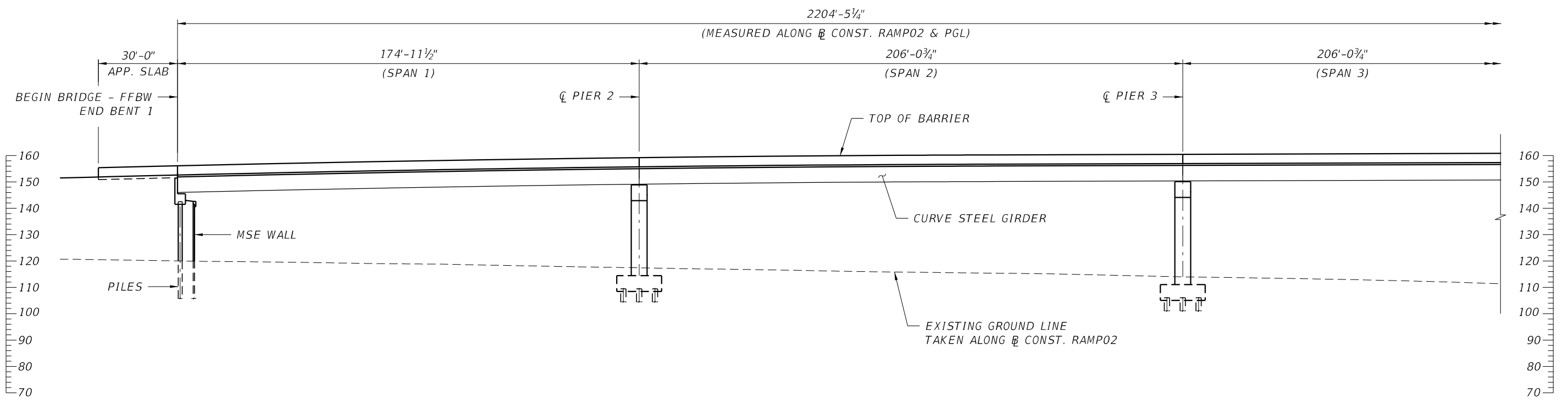
\* SHOULDER WIDTH BASED ON SIGHT DISTANCE REQUIREMENT

BRIDGE NO. 1

REVISIONS				GEORGES EL-GHARIB, P.E. P.E. LICENSE NO. 72288 BCC ENGINEERING, INC. 160 N WESTMONTE DRIVE, SUITE 2000 ALTAMONTE SPRINGS, FLORIDA 32714 CERTIFICATE OF AUTHORIZATION NO. 7184	STATE OF FLORIDA DEPARTMENT OF TRANSPORTATION			SHEET NO.  <b>TYPICAL SECTION</b>
DATE	DESCRIPTION	DATE	DESCRIPTION		ROAD NO.	COUNTY	FINANCIAL PROJECT ID	



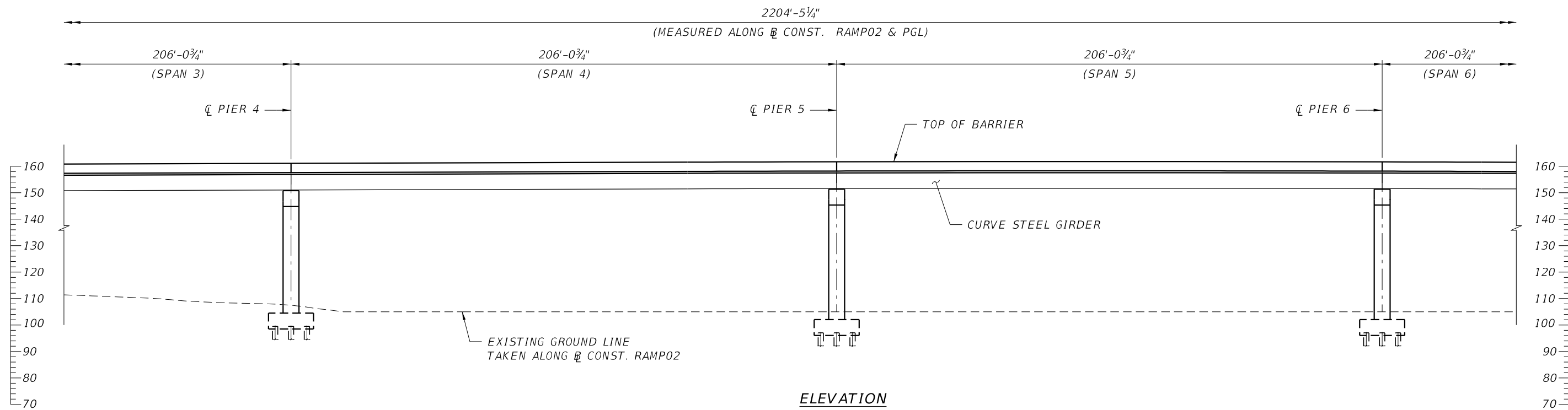
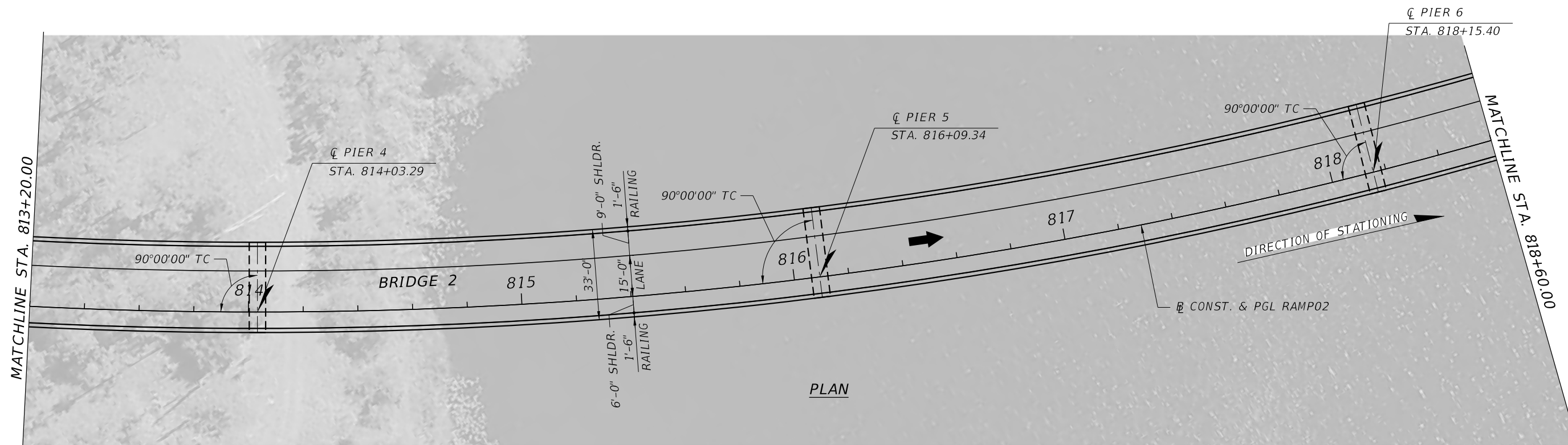
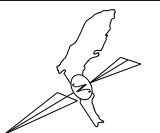
PLAN



ELEVATION

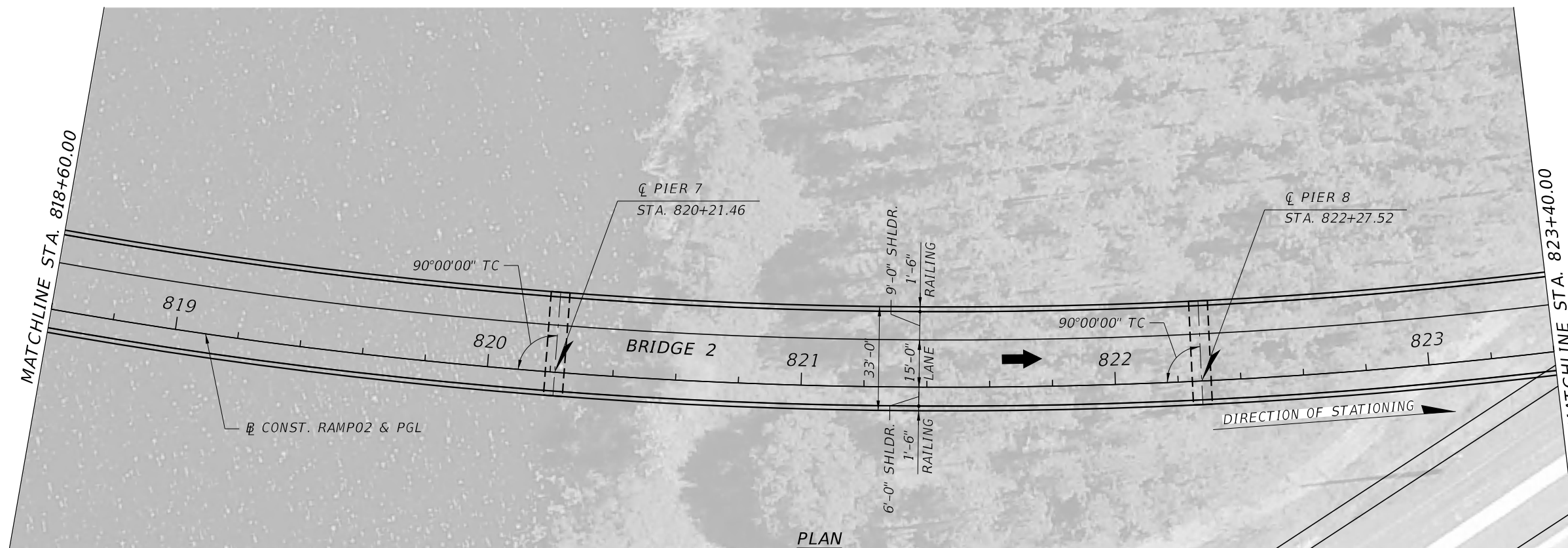
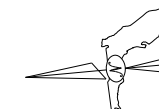
BRIDGE NO. 2

REVISIONS				GEORGES EL-GHARIB, P.E. P.E. LICENSE NO. 72288 BCC ENGINEERING, INC. 160 N WESTMONTE DRIVE, SUITE 2000 ALTAMONTE SPRINGS, FLORIDA 32714 CERTIFICATE OF AUTHORIZATION NO. 7184	STATE OF FLORIDA DEPARTMENT OF TRANSPORTATION			PLAN AND ELEVATION (1 OF 5)	SHEET NO.
DATE	DESCRIPTION	DATE	DESCRIPTION		ROAD NO.	COUNTY	FINANCIAL PROJECT ID		

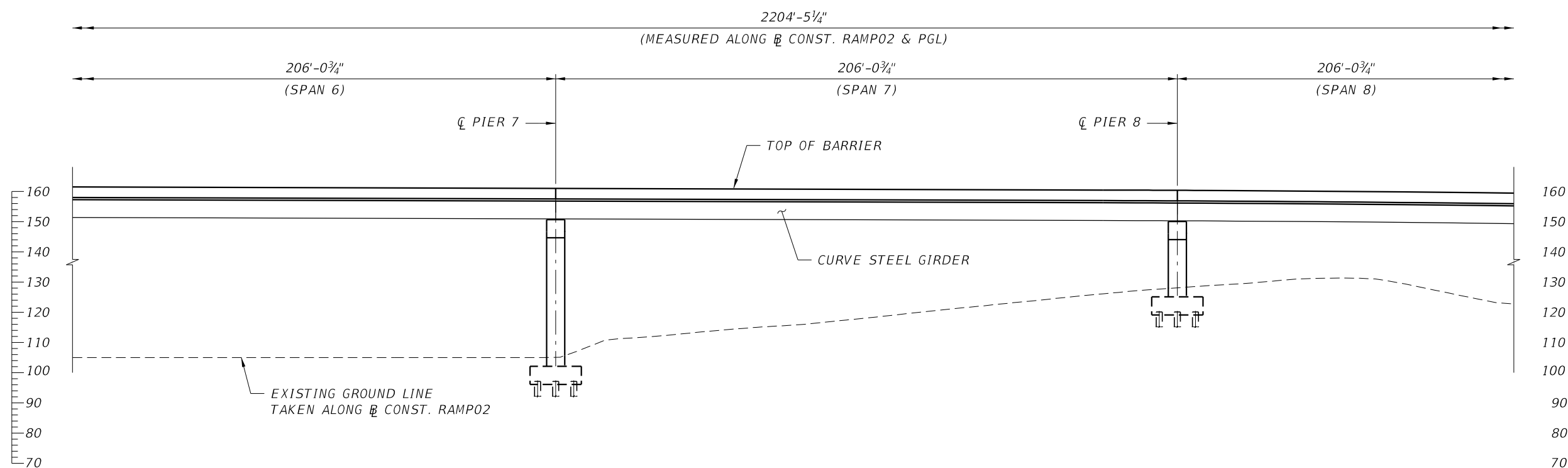


BRIDGE NO. 2

REVISIONS				GEORGES EL-GHARIB, P.E. P.E. LICENSE NO. 72288 BCC ENGINEERING, INC. 160 N WESTMONTE DRIVE, SUITE 2000 ALTAMONTE SPRINGS, FLORIDA 32714 CERTIFICATE OF AUTHORIZATION NO. 7184	STATE OF FLORIDA DEPARTMENT OF TRANSPORTATION			PLAN AND ELEVATION (2 OF 5)	SHEET NO.
DATE	DESCRIPTION	DATE	DESCRIPTION		ROAD NO.	COUNTY	FINANCIAL PROJECT ID		



PLAN

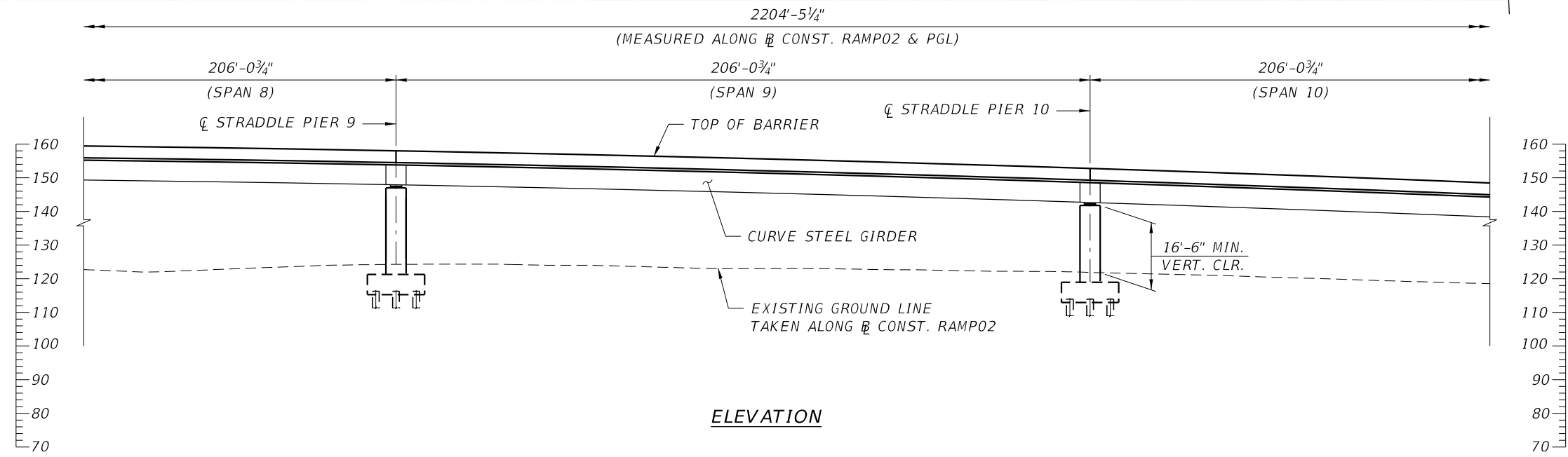
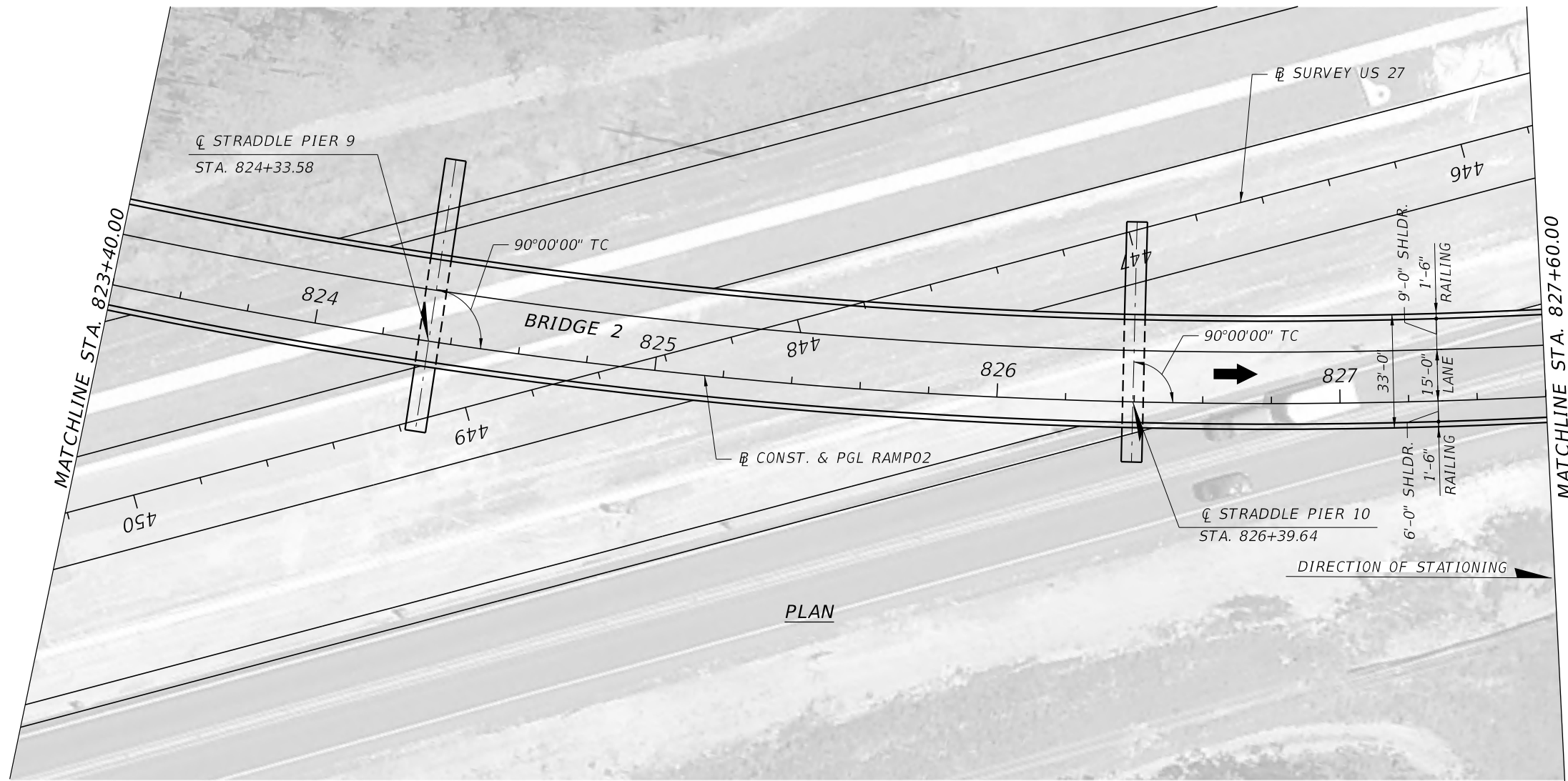


ELEVATION

BRIDGE NO. 2

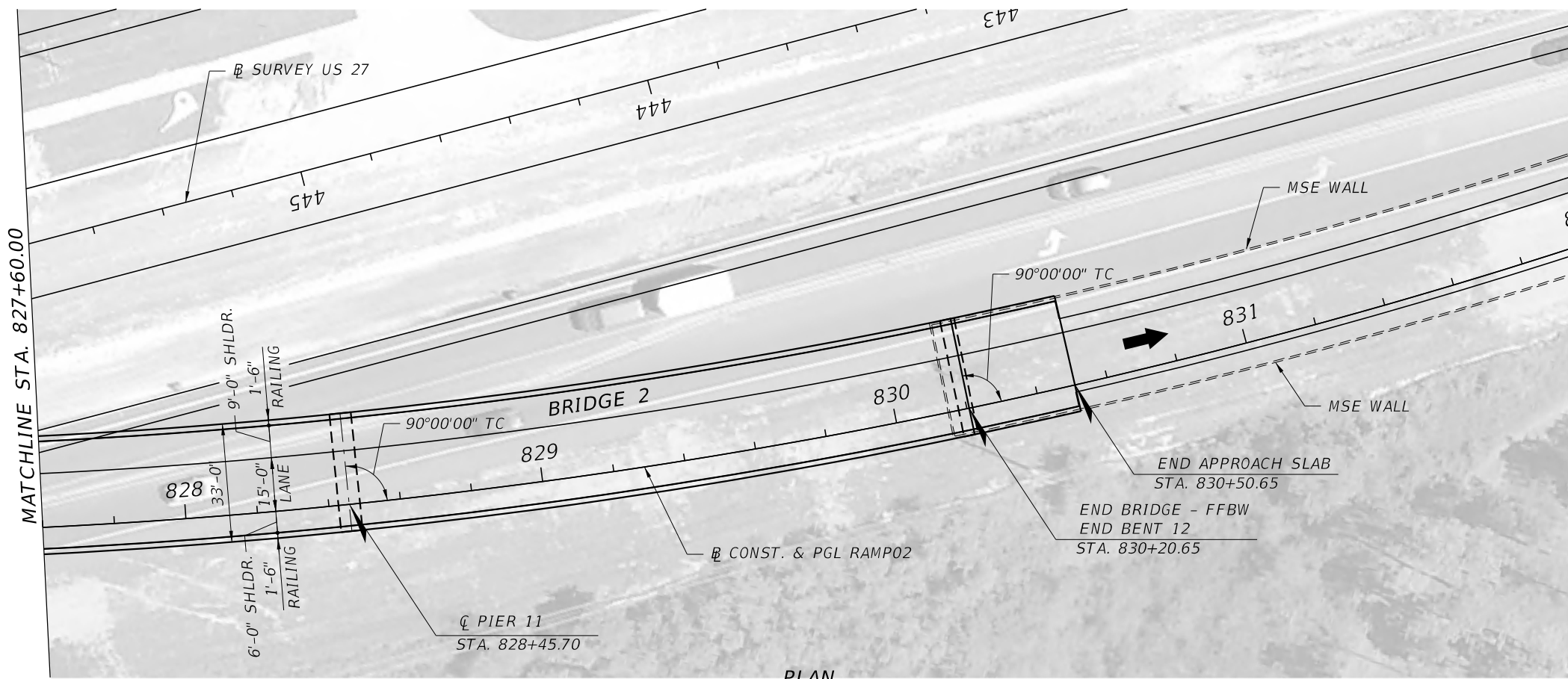
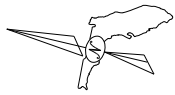
REVISIONS				GEORGES EL-GHARIB, P.E. P.E. LICENSE NO. 72288 BCC ENGINEERING, INC. 160 N WESTMONTE DRIVE, SUITE 2000 ALTAMONTE SPRINGS, FLORIDA 32714 CERTIFICATE OF AUTHORIZATION NO. 7184	STATE OF FLORIDA DEPARTMENT OF TRANSPORTATION			PLAN AND ELEVATION (3 OF 5)	SHEET NO.
DATE	DESCRIPTION	DATE	DESCRIPTION		ROAD NO.	COUNTY	FINANCIAL PROJECT ID		



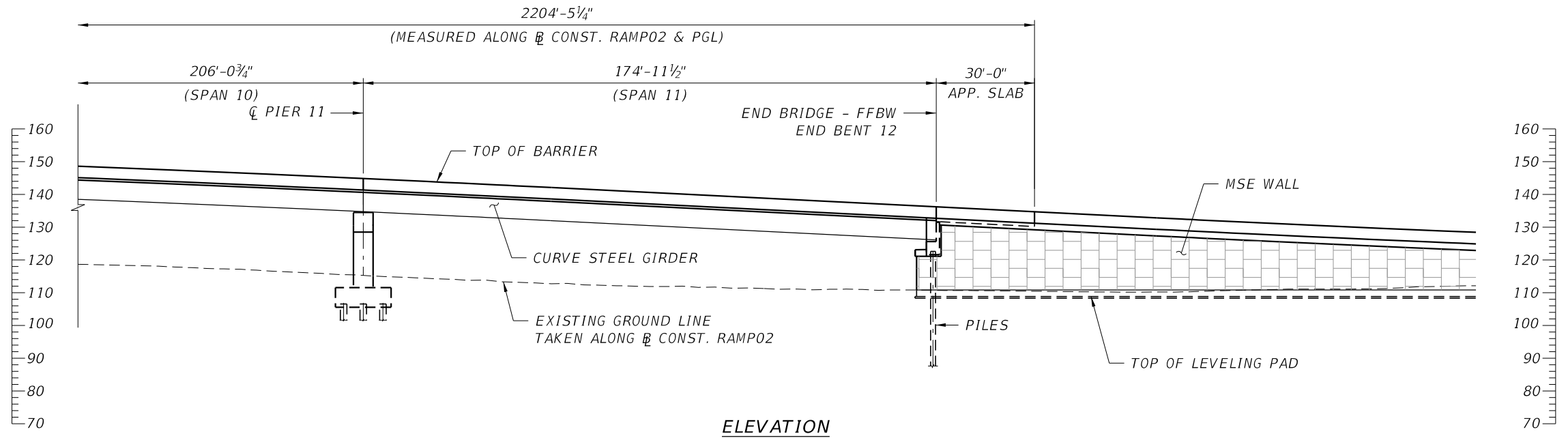


BRIDGE NO. 2

REVISIONS				GEORGES EL-GHARIB, P.E. P.E. LICENSE NO. 72288 BCC ENGINEERING, INC. 160 N WESTMONTE DRIVE, SUITE 2000 ALTAMONTE SPRINGS, FLORIDA 32714 CERTIFICATE OF AUTHORIZATION NO. 7184	STATE OF FLORIDA DEPARTMENT OF TRANSPORTATION			PLAN AND ELEVATION (4 OF 5)	SHEET NO.
DATE	DESCRIPTION	DATE	DESCRIPTION		ROAD NO.	COUNTY	FINANCIAL PROJECT ID		



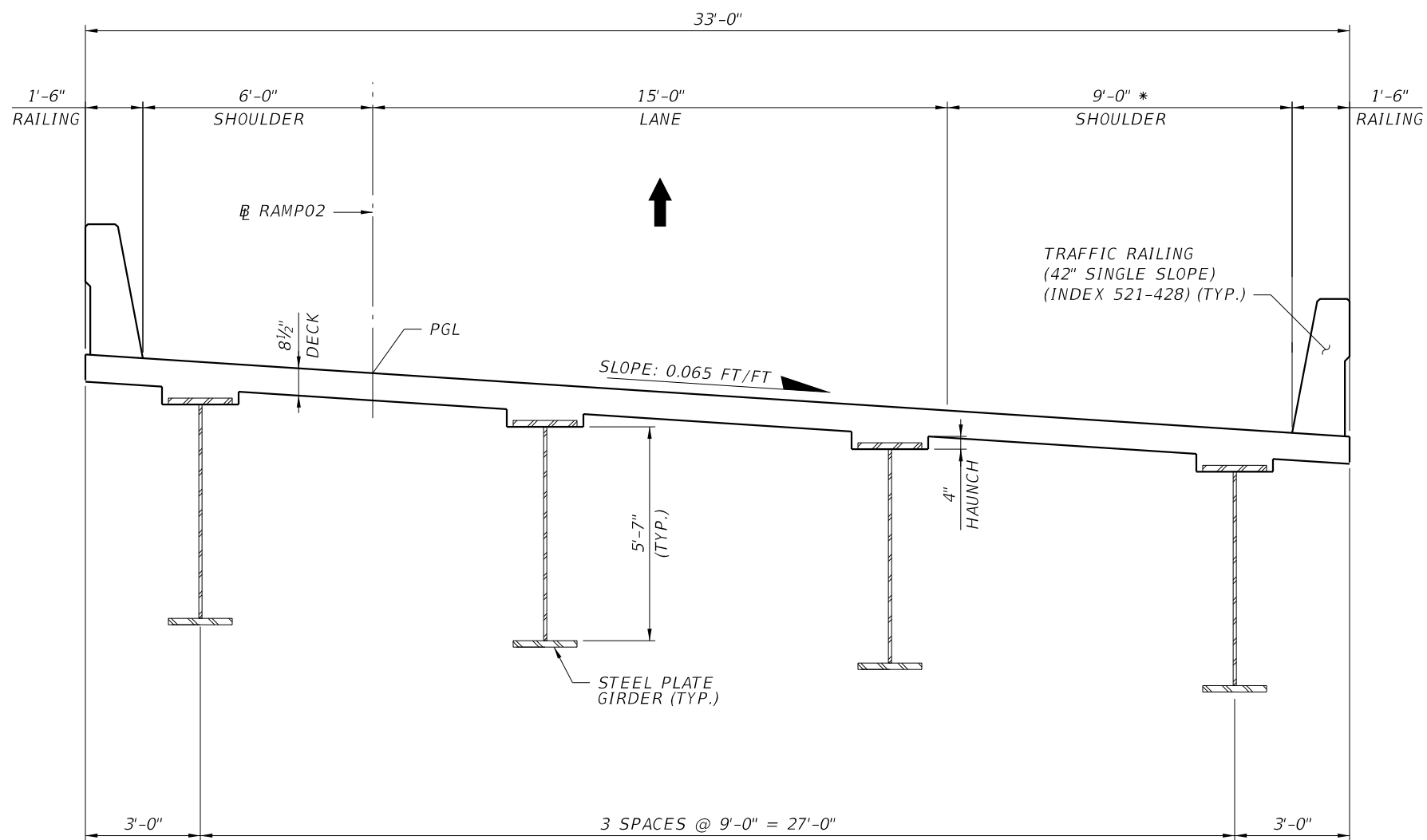
PLAN



ELEVATION

BRIDGE NO. 2

REVISIONS				GEORGES EL-GHARIB, P.E. P.E. LICENSE NO. 72288 BCC ENGINEERING, INC. 160 N WESTMONTE DRIVE, SUITE 2000 ALTAMONTE SPRINGS, FLORIDA 32714 CERTIFICATE OF AUTHORIZATION NO. 7184	STATE OF FLORIDA DEPARTMENT OF TRANSPORTATION			PLAN AND ELEVATION (5 OF 5)	SHEET NO.
DATE	DESCRIPTION	DATE	DESCRIPTION		ROAD NO.	COUNTY	FINANCIAL PROJECT ID		



**TYPICAL SECTION**

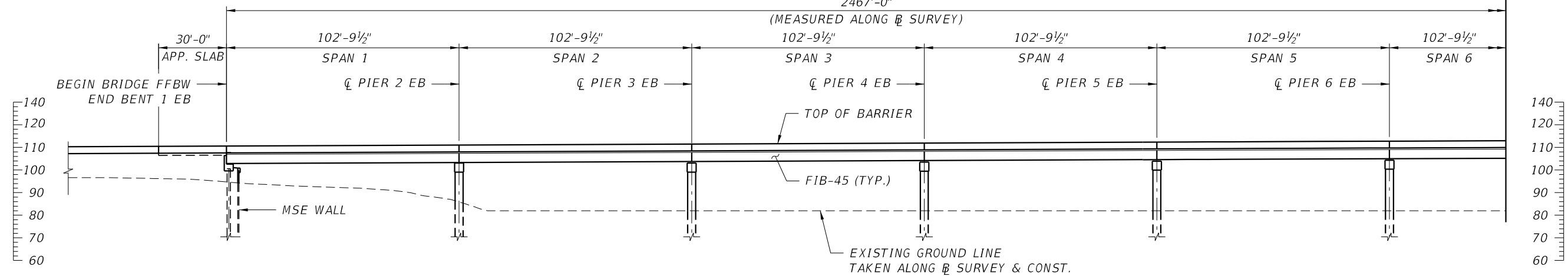
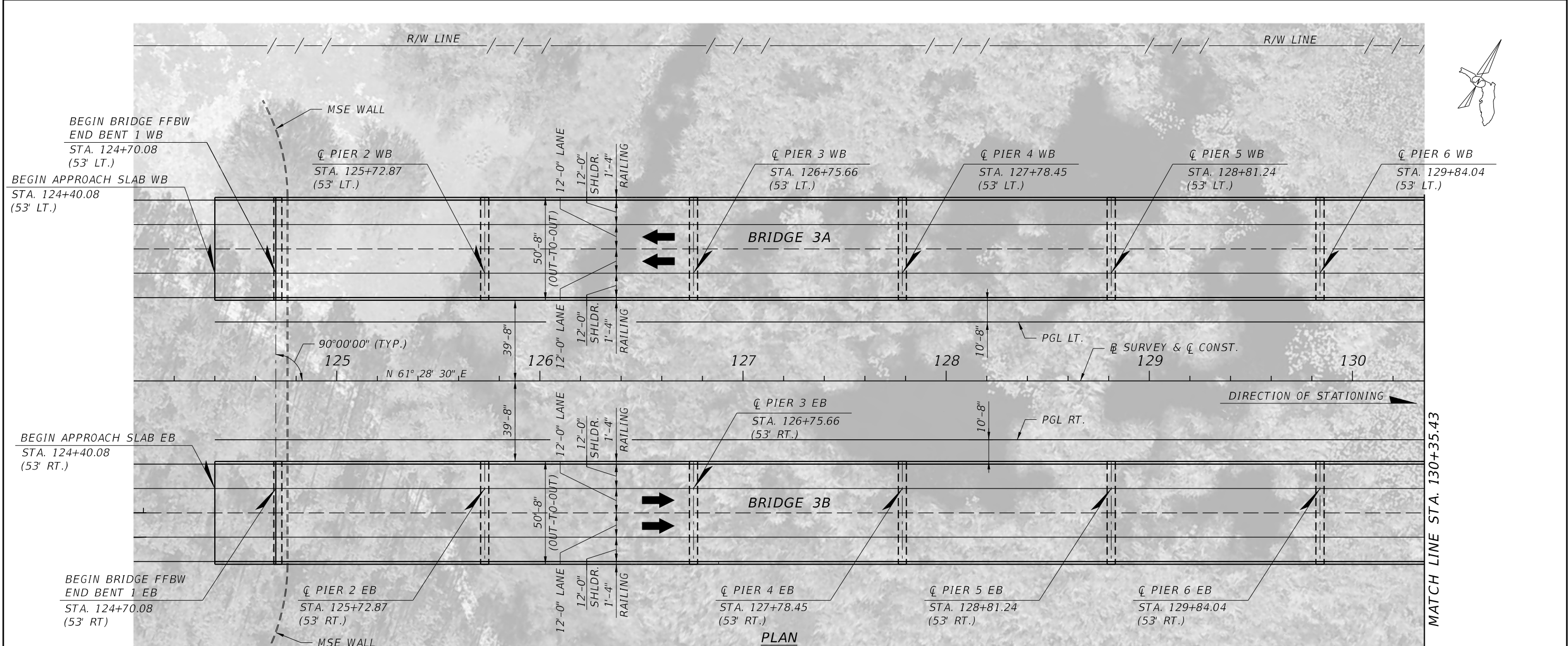
BEGIN STA. 808+16.21

END STA. 830+20.65

\* SHOULDER WIDTH BASED ON SIGHT DISTANCE REQUIREMENT

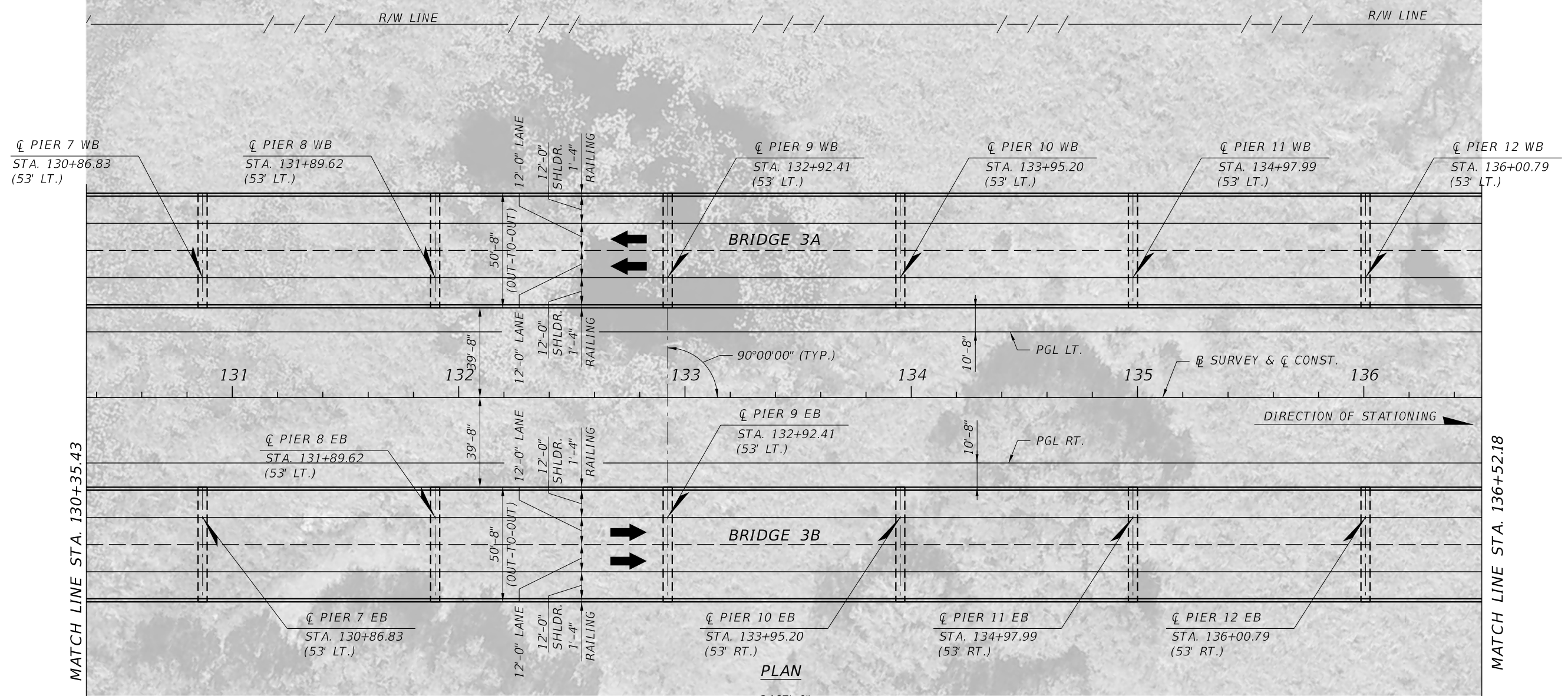
BRIDGE NO. 2

REVISIONS				GEORGES EL-GHARIB, P.E. P.E. LICENSE NO. 72288 BCC ENGINEERING, INC. 160 N WESTMONTE DRIVE, SUITE 2000 ALTAMONTE SPRINGS, FLORIDA 32714 CERTIFICATE OF AUTHORIZATION NO. 7184	STATE OF FLORIDA DEPARTMENT OF TRANSPORTATION			<b>TYPICAL SECTION</b>	SHEET NO.
DATE	DESCRIPTION	DATE	DESCRIPTION		ROAD NO.	COUNTY	FINANCIAL PROJECT ID		

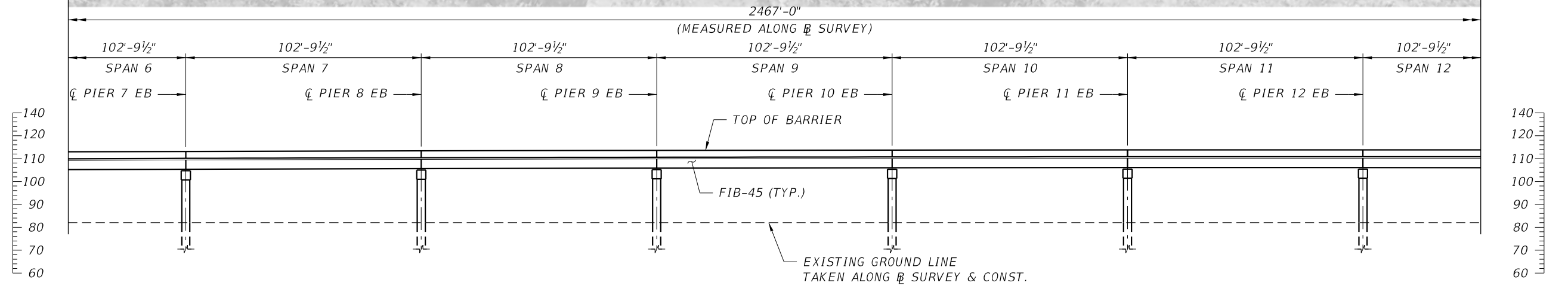


BRIDGE NO. 3A AND 3B

REVISIONS				GEORGES EL-GHARIB, P.E. P.E. LICENSE NO. 72288 BCC ENGINEERING, INC. 160 N WESTMONTE DRIVE, SUITE 2000 ALTAMONTE SPRINGS, FLORIDA 32714 CERTIFICATE OF AUTHORIZATION NO. 7184	STATE OF FLORIDA DEPARTMENT OF TRANSPORTATION			PLAN AND ELEVATION (1 OF 4)	SHEET NO.
DATE	DESCRIPTION	DATE	DESCRIPTION		ROAD NO.	COUNTY	FINANCIAL PROJECT ID		



**PLAN**

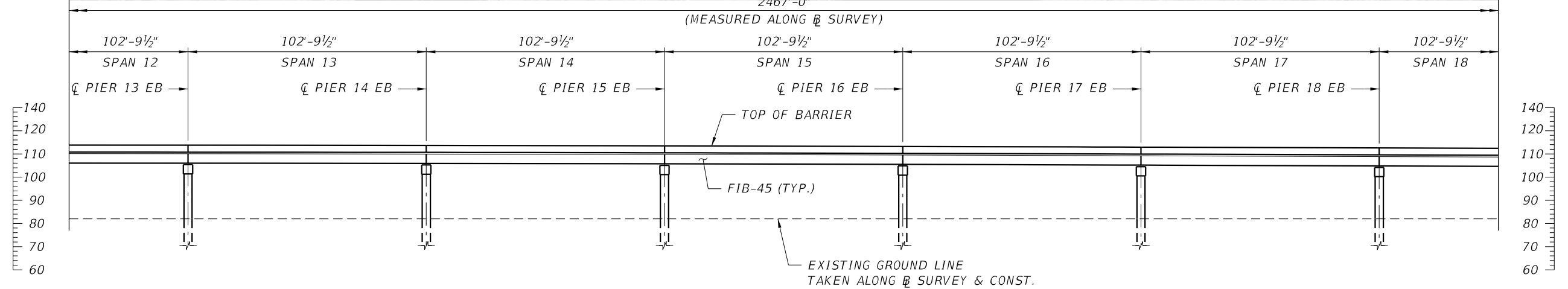
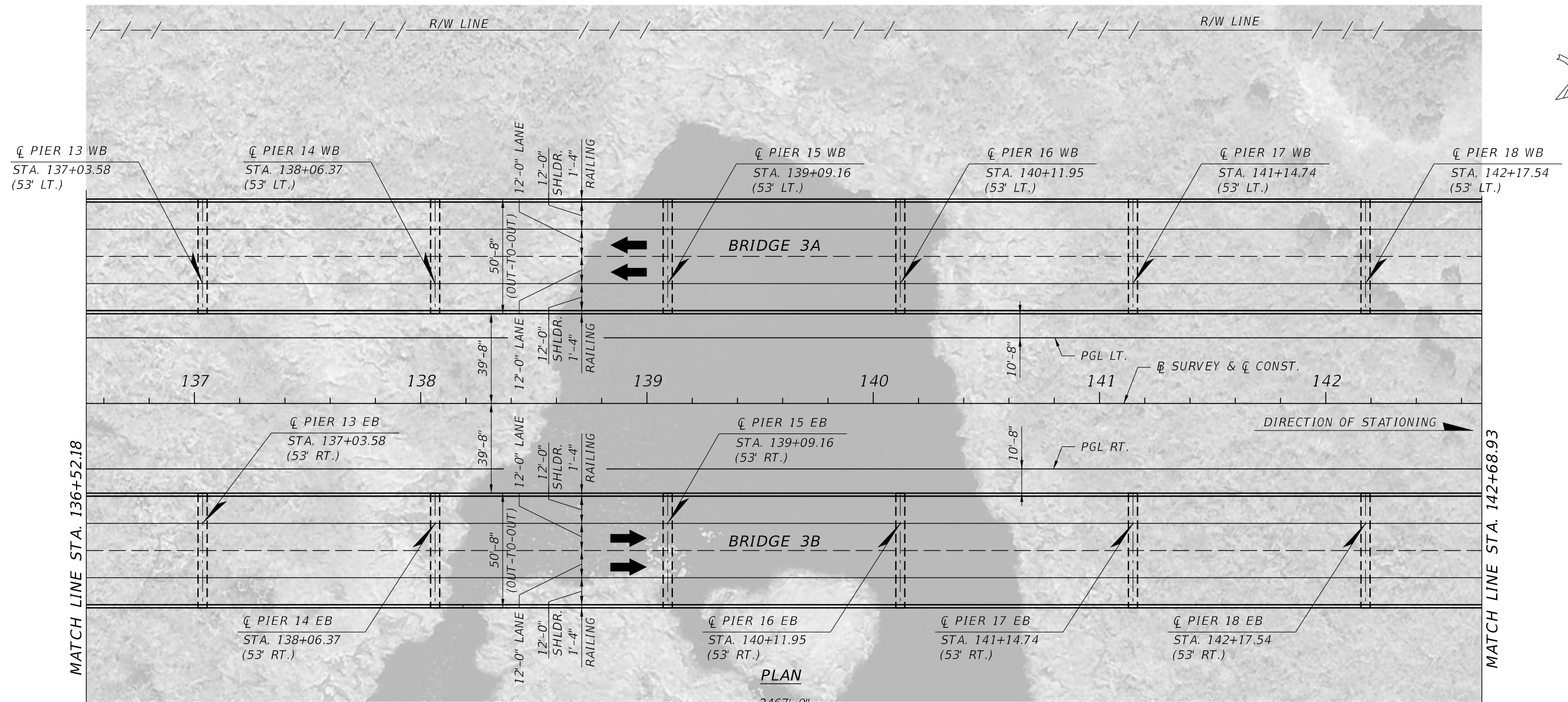


**ELEVATION**

(BRIDGE 3B SHOWN, BRIDGE 3A SIMILAR)

**BRIDGE NO. 3A AND 3B**

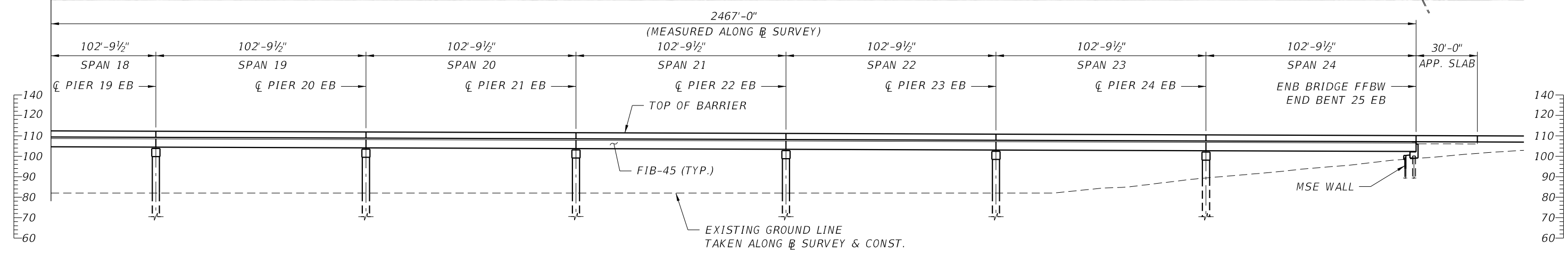
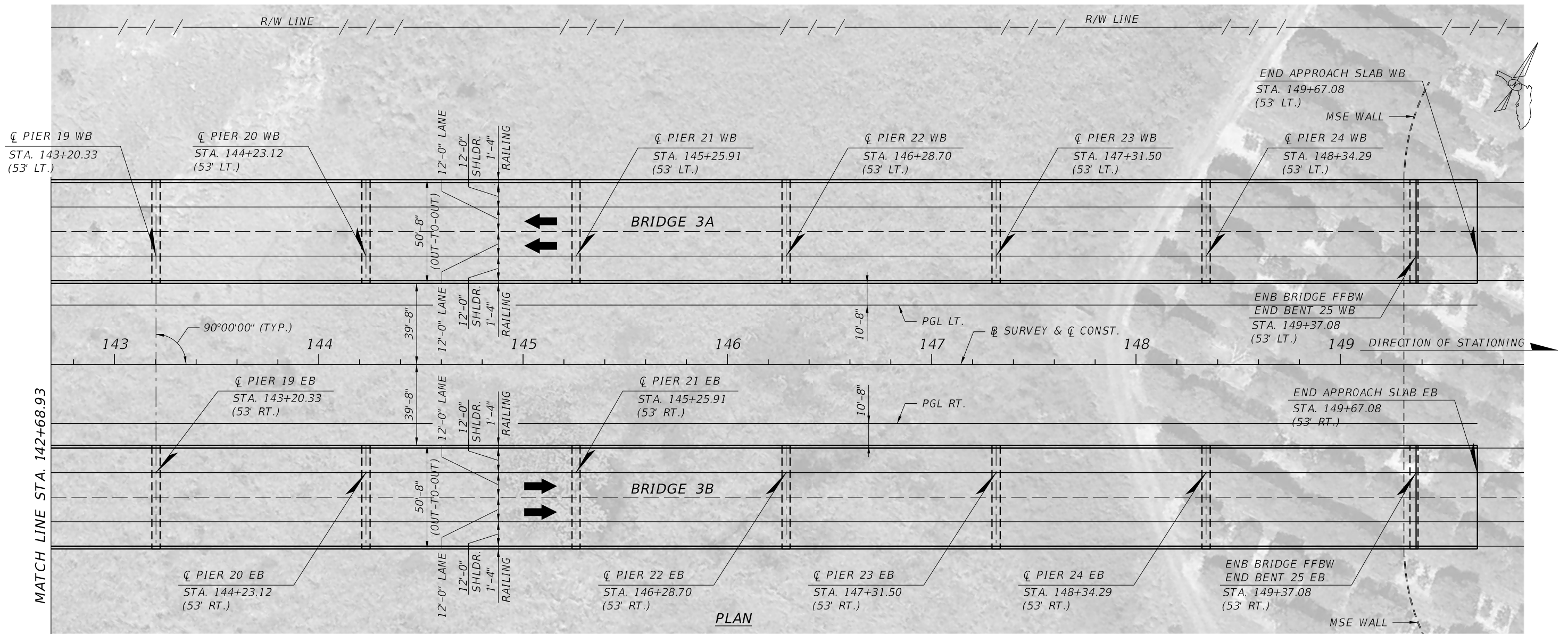
REVISIONS				GEORGES EL-GHARIB, P.E. P.E. LICENSE NO. 72288 BCC ENGINEERING, INC. 160 N WESTMONTE DRIVE, SUITE 2000 ALTAMONTE SPRINGS, FLORIDA 32714 CERTIFICATE OF AUTHORIZATION NO. 7184	STATE OF FLORIDA DEPARTMENT OF TRANSPORTATION			PLAN AND ELEVATION (2 OF 4)	SHEET NO.
DATE	DESCRIPTION	DATE	DESCRIPTION		ROAD NO.	COUNTY	FINANCIAL PROJECT ID		



**ELEVATION**  
(BRIDGE 3B SHOWN, BRIDGE 3A SIMILAR)

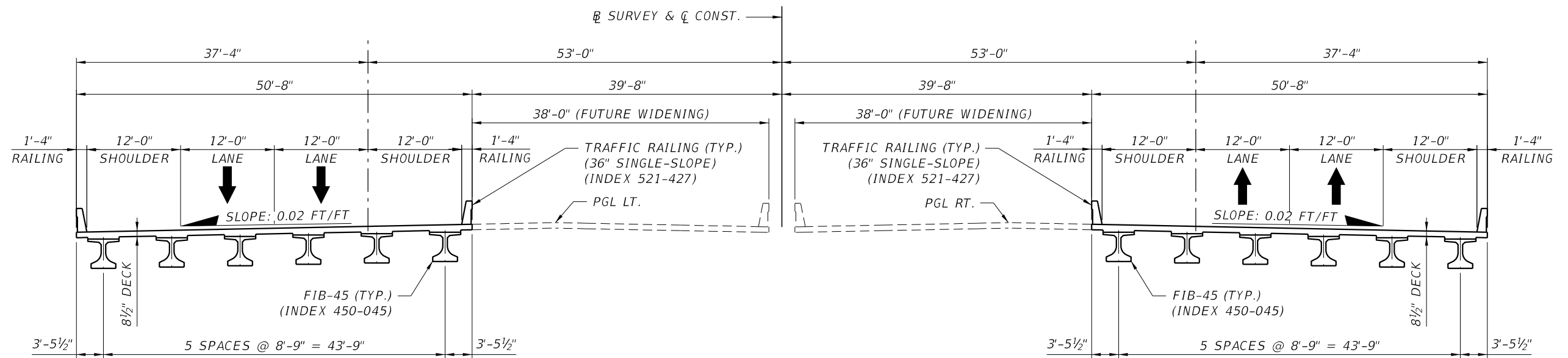
**BRIDGE NO. 3A AND 3B**

REVISIONS				GEORGES EL-GHARIB, P.E. P.E. LICENSE NO. 72288 BCC ENGINEERING, INC. 160 N WESTMONTE DRIVE, SUITE 2000 ALTAMONTE SPRINGS, FLORIDA 32714 CERTIFICATE OF AUTHORIZATION NO. 7184	STATE OF FLORIDA DEPARTMENT OF TRANSPORTATION			PLAN AND ELEVATION (3 OF 4)	SHEET NO.
DATE	DESCRIPTION	DATE	DESCRIPTION		ROAD NO.	COUNTY	FINANCIAL PROJECT ID		



BRIDGE NO. 3A AND 3B

REVISIONS				GEORGES EL-GHARIB, P.E. P.E. LICENSE NO. 72288 BCC ENGINEERING, INC. 160 N WESTMONTE DRIVE, SUITE 2000 ALTAMONTE SPRINGS, FLORIDA 32714 CERTIFICATE OF AUTHORIZATION NO. 7184	STATE OF FLORIDA DEPARTMENT OF TRANSPORTATION			<b>PLAN AND ELEVATION (4 OF 4)</b>	SHEET NO.
DATE	DESCRIPTION	DATE	DESCRIPTION		ROAD NO.	COUNTY	FINANCIAL PROJECT ID		



WESTBOUND  
BRIDGE 3A

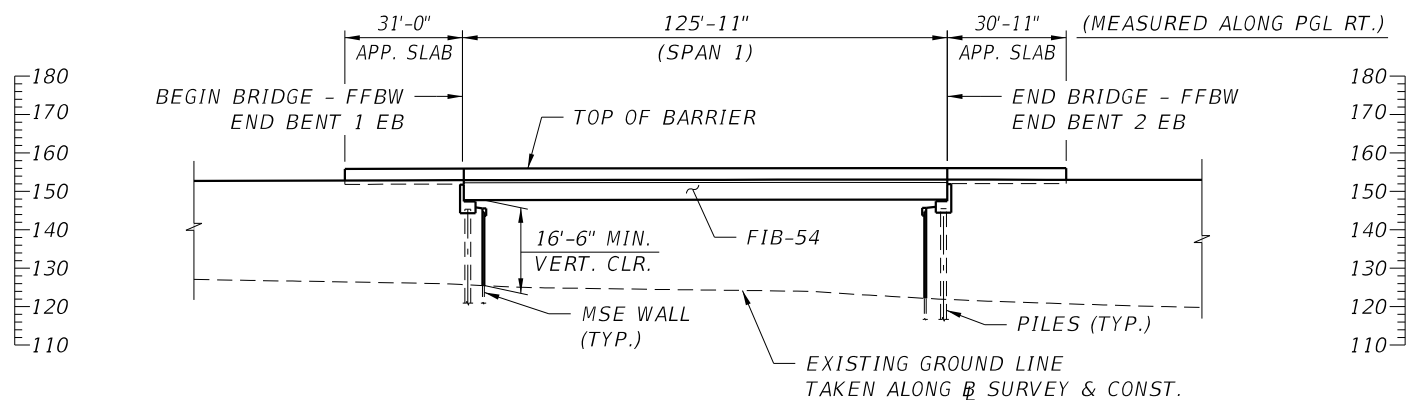
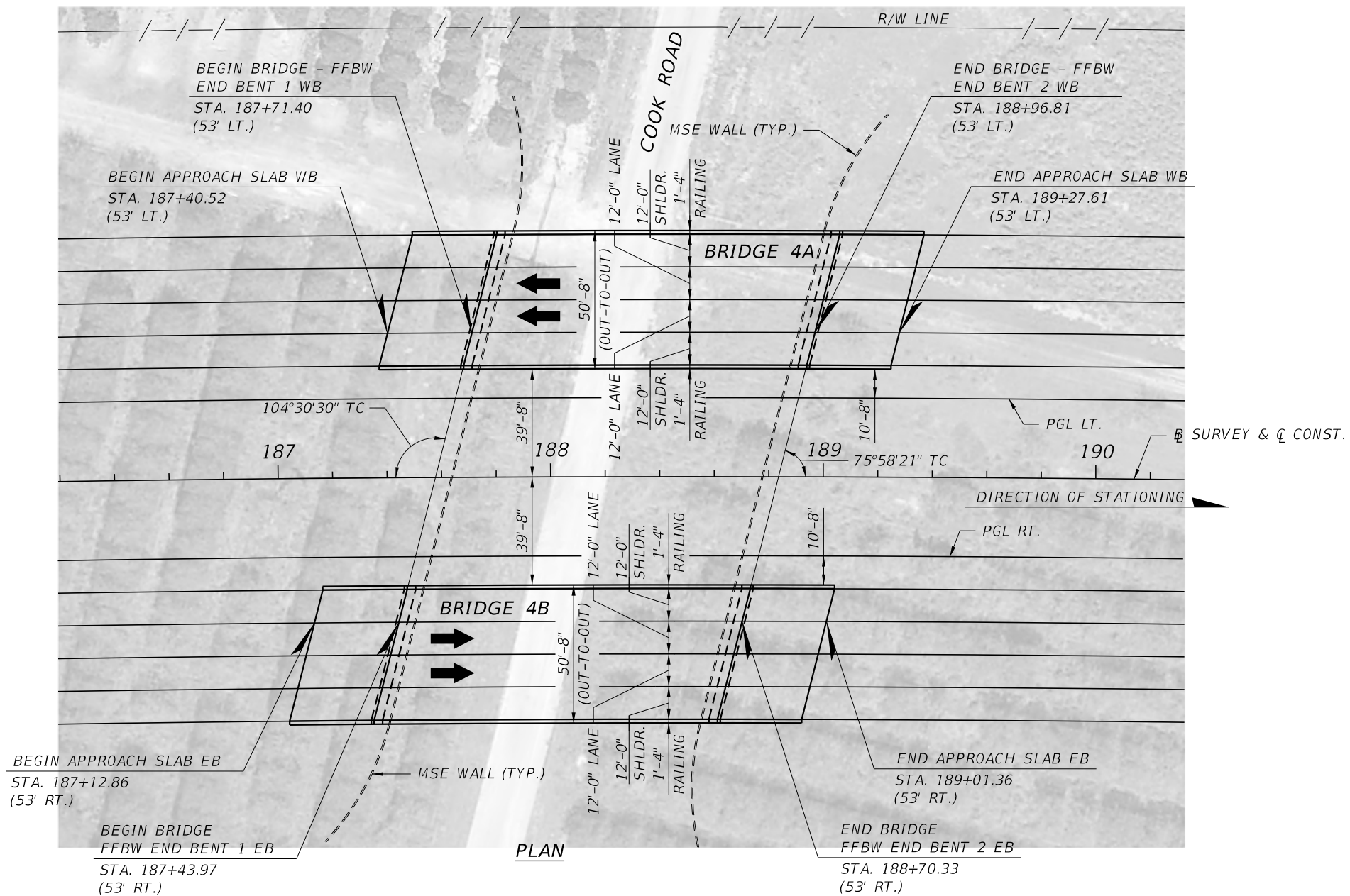
EASTBOUND  
BRIDGE 3B

TYPICAL SECTION  
BEGIN STA. 124+70.08  
END STA. 149+37.08

BRIDGE NO. 3A AND 3B

REVISIONS				GEORGES EL-GHARIB, P.E. P.E. LICENSE NO. 72288 BCC ENGINEERING, INC. 160 N WESTMONTE DRIVE, SUITE 2000 ALTAMONTE SPRINGS, FLORIDA 32714 CERTIFICATE OF AUTHORIZATION NO. 7184	STATE OF FLORIDA DEPARTMENT OF TRANSPORTATION			SHEET NO.
DATE	DESCRIPTION	DATE	DESCRIPTION		ROAD NO.	COUNTY	FINANCIAL PROJECT ID	
							<b>TYPICAL SECTION</b>	



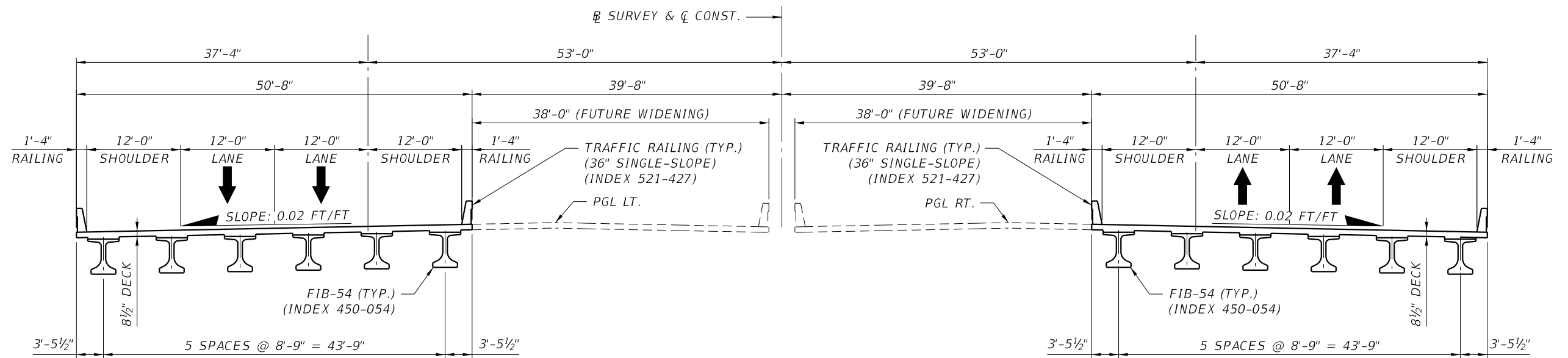


**ELEVATION**  
(BRIDGE 4B SHOWN, BRIDGE 4A SIMILAR)

BRIDGE NO. 4A AND 4B

REVISIONS				STATE OF FLORIDA DEPARTMENT OF TRANSPORTATION			SHEET NO.
DATE	DESCRIPTION	DATE	DESCRIPTION	ROAD NO.	COUNTY	FINANCIAL PROJECT ID	
							<b>PLAN AND ELEVATION</b>

GEORGES EL-GHARIB, P.E.  
P.E. LICENSE NO. 72288  
BCC ENGINEERING, INC.  
160 N WESTMONTE DRIVE, SUITE 2000  
ALTAMONTE SPRINGS, FLORIDA 32714  
CERTIFICATE OF AUTHORIZATION NO. 7184



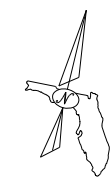
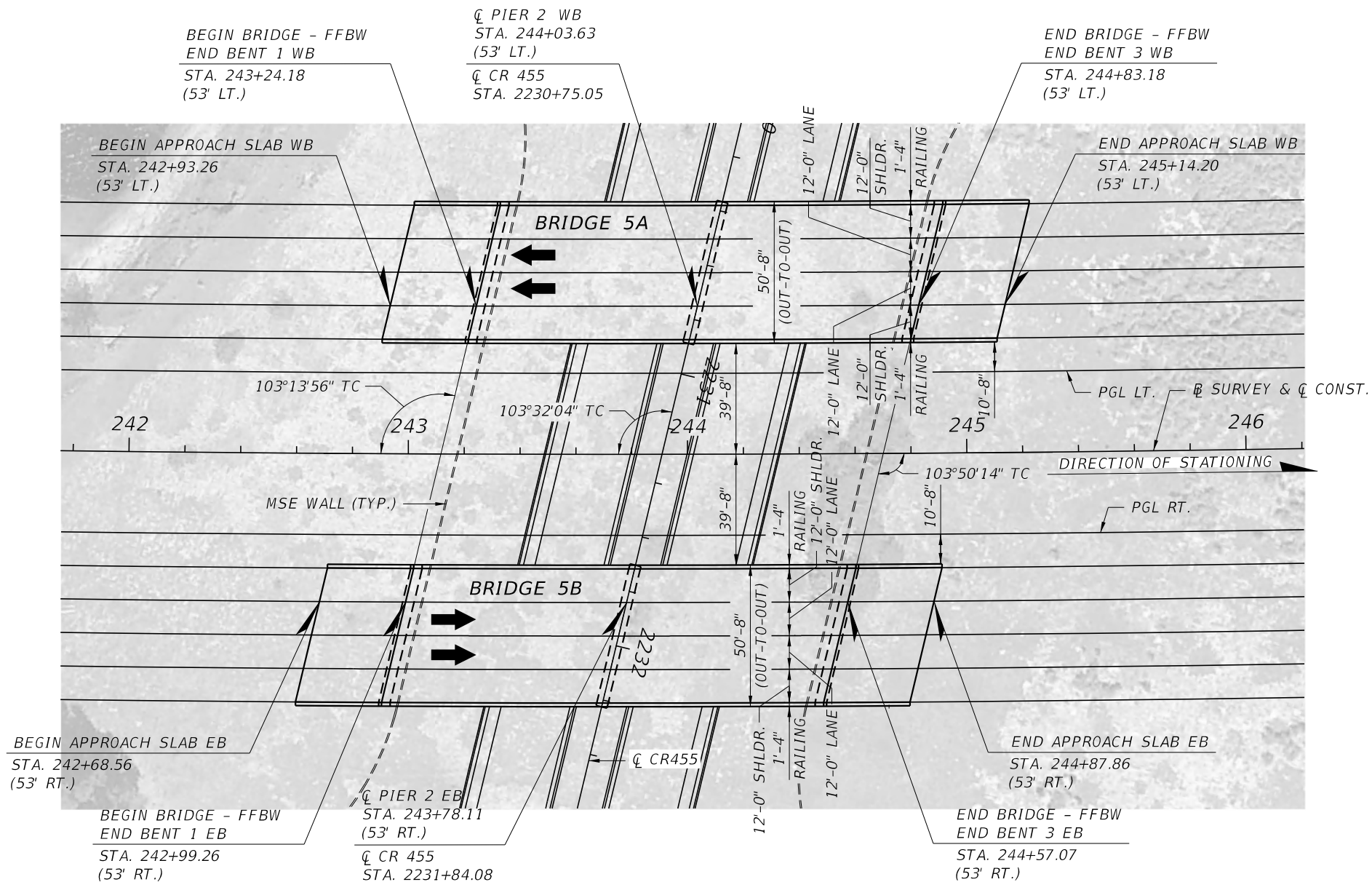
**WESTBOUND  
BRIDGE 4A**  
 BEGIN STA. 187+71.40  
 END STA. 188+96.81

**EASTBOUND  
BRIDGE 4B**  
 BEGIN STA. 187+43.97  
 END STA. 188+70.33

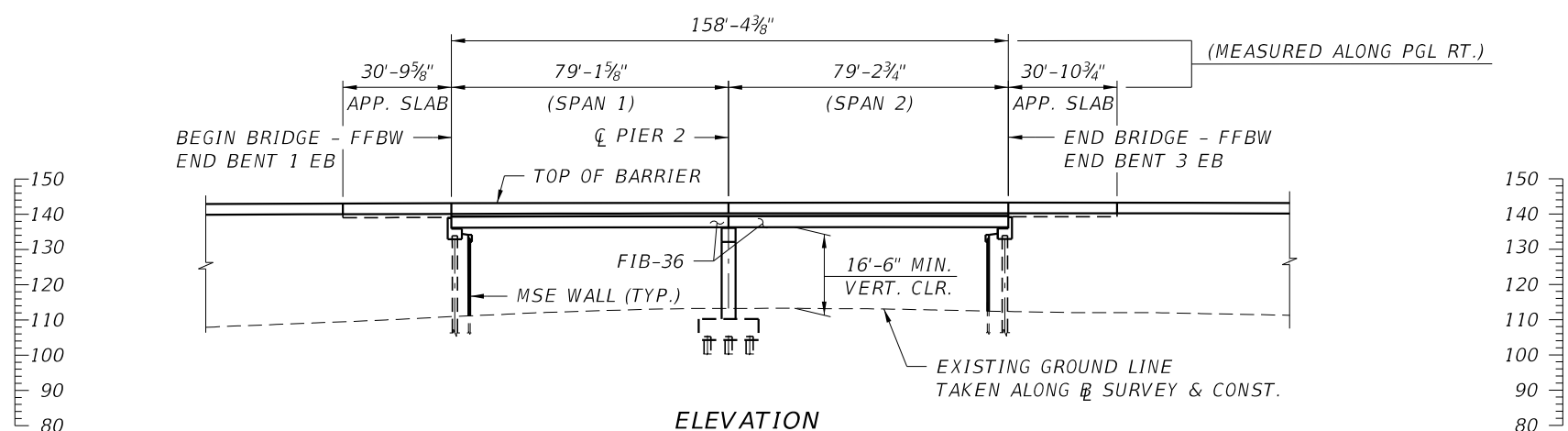
**TYPICAL SECTION**

BRIDGE NO. 4A AND 4B

REVISIONS				GEORGES EL-GHARIB, P.E. P.E. LICENSE NO. 72288 BCC ENGINEERING, INC. 160 N WESTMONTE DRIVE, SUITE 2000 ALTAMONTE SPRINGS, FLORIDA 32714 CERTIFICATE OF AUTHORIZATION NO. 7184	STATE OF FLORIDA DEPARTMENT OF TRANSPORTATION			<b>TYPICAL SECTION</b>	SHEET NO.
DATE	DESCRIPTION	DATE	DESCRIPTION		ROAD NO.	COUNTY	FINANCIAL PROJECT ID		



**PLAN**

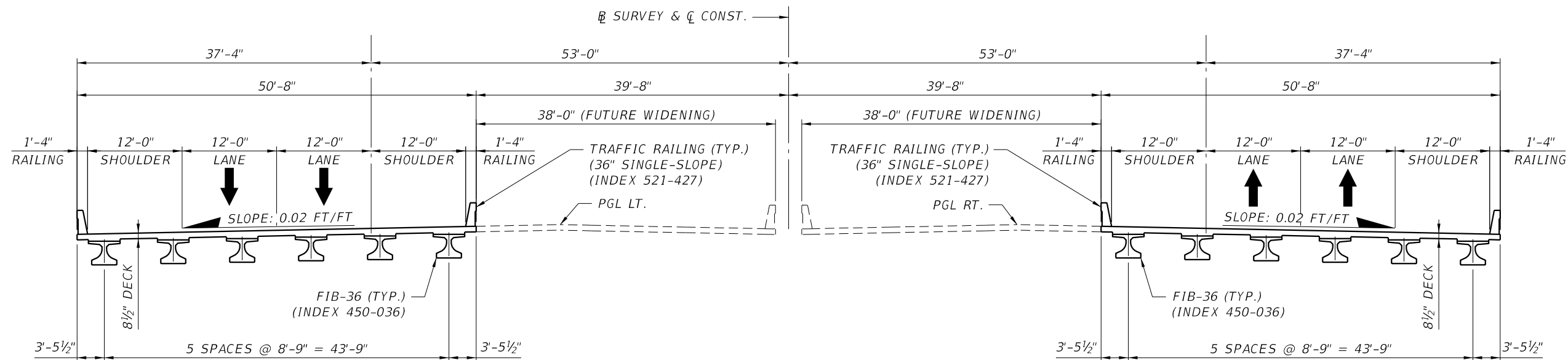


**ELEVATION**

(BRIDGE 5B SHOWN, BRIDGE 5A SIMILAR)

**BRIDGE NO. 5A AND 5B**

REVISIONS				GEORGES EL-GHARIB, P.E. P.E. LICENSE NO. 72288 BCC ENGINEERING, INC. 160 N WESTMONTE DRIVE, SUITE 2000 ALTAMONTE SPRINGS, FLORIDA 32714 CERTIFICATE OF AUTHORIZATION NO. 7184	STATE OF FLORIDA DEPARTMENT OF TRANSPORTATION			<b>PLAN AND ELEVATION</b>	SHEET NO.
DATE	DESCRIPTION	DATE	DESCRIPTION		ROAD NO.	COUNTY	FINANCIAL PROJECT ID		



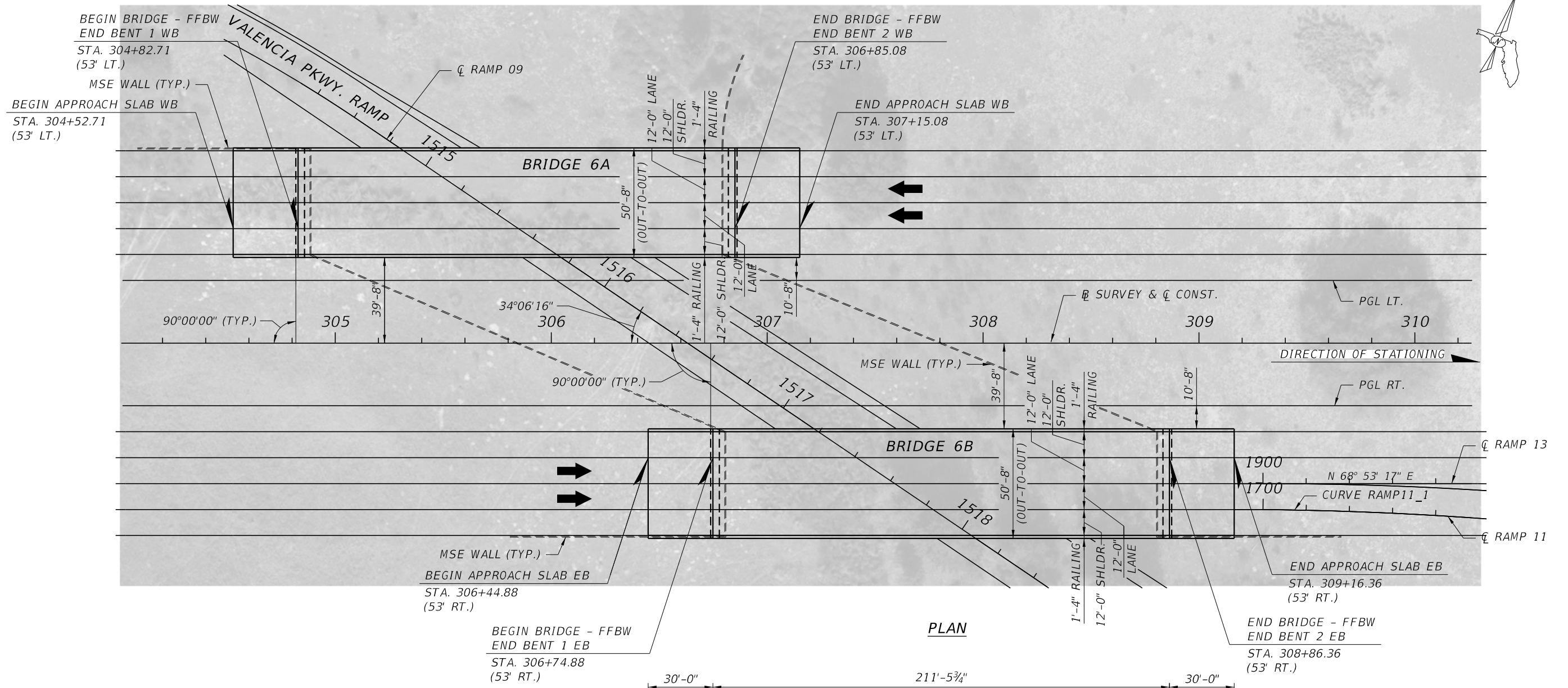
**WESTBOUND  
BRIDGE 5A**  
BEGIN STA. 243+24.18  
END STA. 244+83.18

**EASTBOUND  
BRIDGE 5B**  
BEGIN STA. 242+99.26  
END STA. 244+57.07

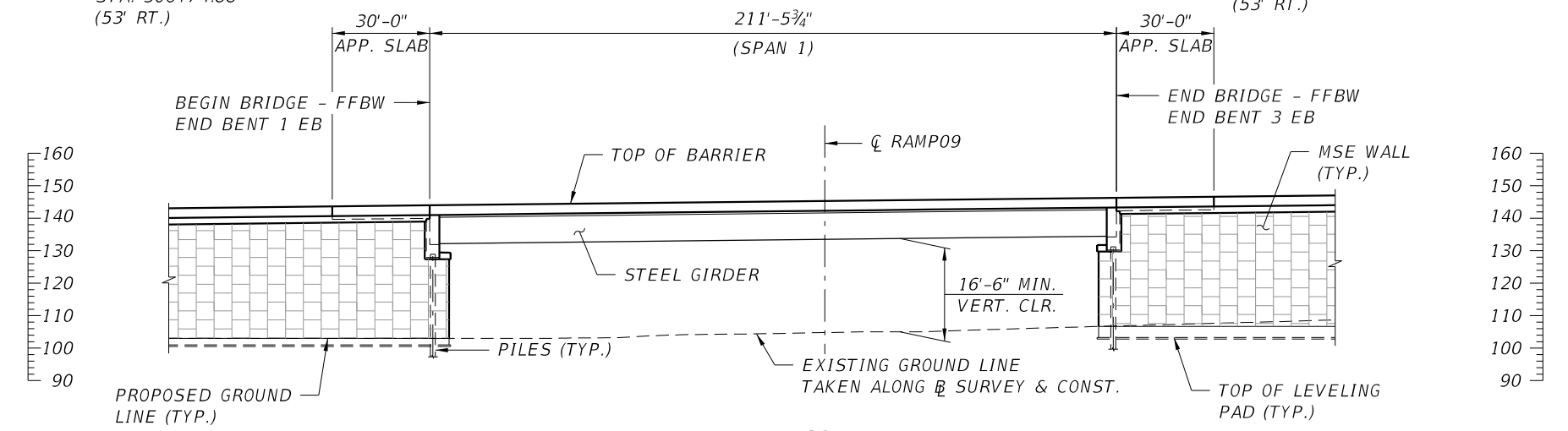
**TYPICAL SECTION**

BRIDGE NO. 5A AND 5B

REVISIONS				GEORGES EL-GHARIB, P.E. P.E. LICENSE NO. 72288 BCC ENGINEERING, INC. 160 N WESTMONTE DRIVE, SUITE 2000 ALTAMONTE SPRINGS, FLORIDA 32714 CERTIFICATE OF AUTHORIZATION NO. 7184	STATE OF FLORIDA DEPARTMENT OF TRANSPORTATION			<b>TYPICAL SECTION</b>	SHEET NO.
DATE	DESCRIPTION	DATE	DESCRIPTION		ROAD NO.	COUNTY	FINANCIAL PROJECT ID		



**PLAN**

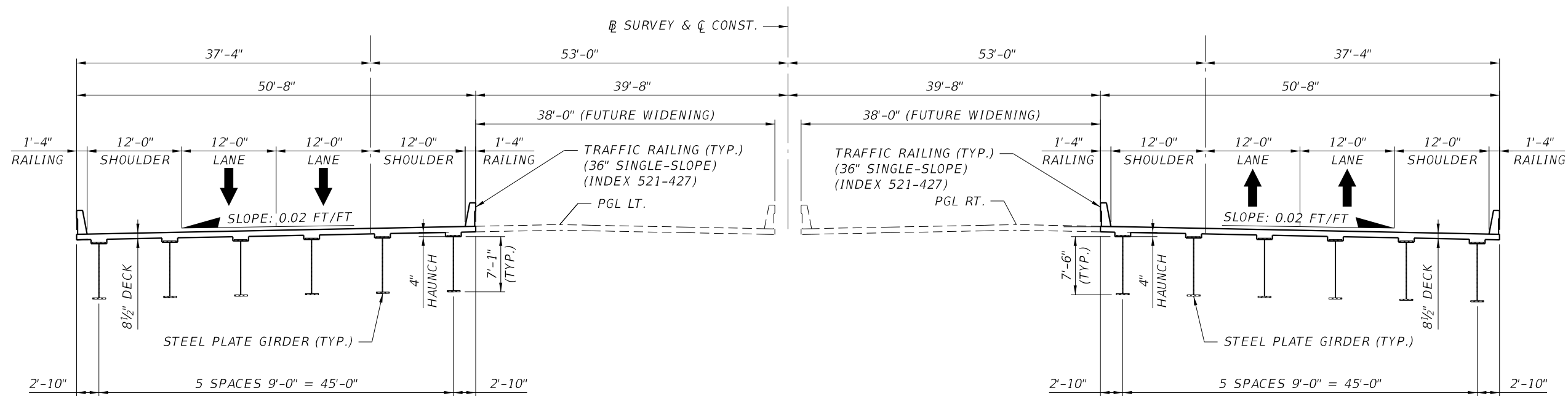


**ELEVATION**

(BRIDGE 6B SHOWN, BRIDGE 6A SIMILAR)

**BRIDGE NO. 6A AND 6B**

REVISIONS				GEORGES EL-GHARIB, P.E. P.E. LICENSE NO. 72288 BCC ENGINEERING, INC. 160 N WESTMONTE DRIVE, SUITE 2000 ALTAMONTE SPRINGS, FLORIDA 32714 CERTIFICATE OF AUTHORIZATION NO. 7184	STATE OF FLORIDA DEPARTMENT OF TRANSPORTATION			<b>PLAN AND ELEVATION</b>	SHEET NO.
DATE	DESCRIPTION	DATE	DESCRIPTION		ROAD NO.	COUNTY	FINANCIAL PROJECT ID		



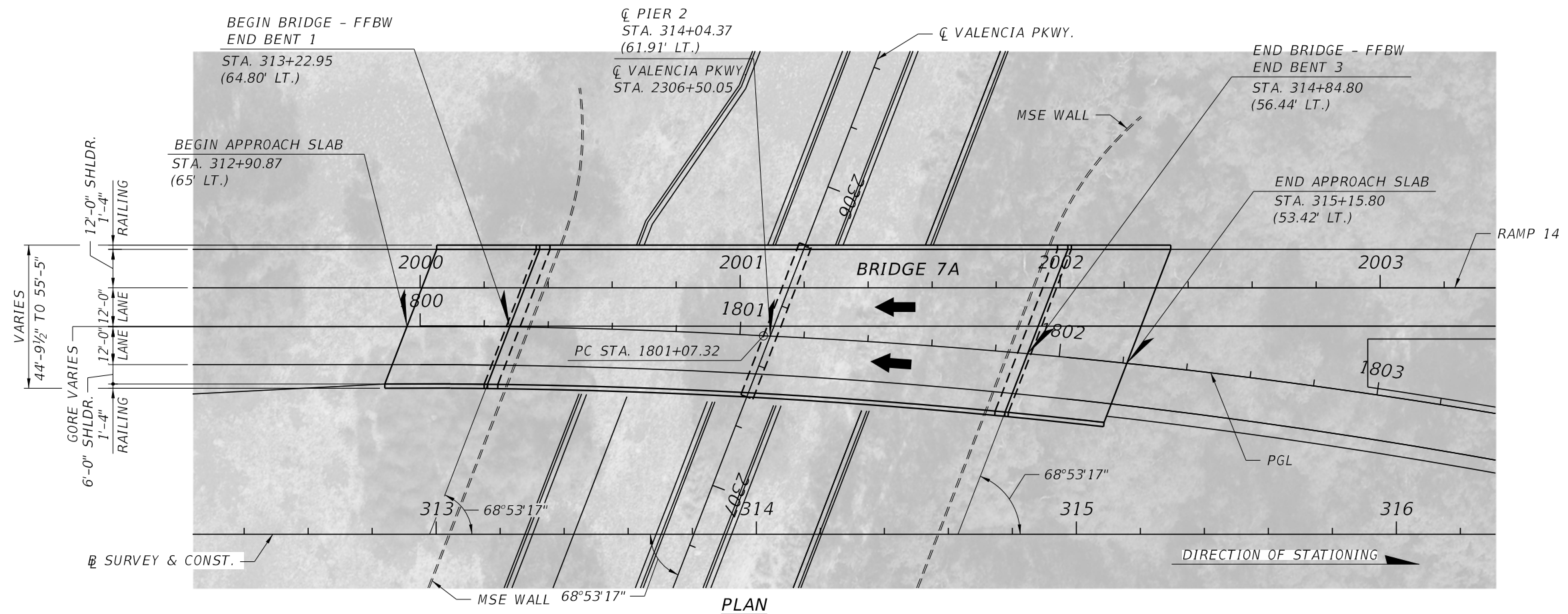
**WESTBOUND**  
**BRIDGE 6A**  
 BEGIN STA. 304+82.71  
 END STA. 306+85.08

**EASTBOUND**  
**BRIDGE 6B**  
 BEGIN STA. 306+74.88  
 END STA. 308+86.36

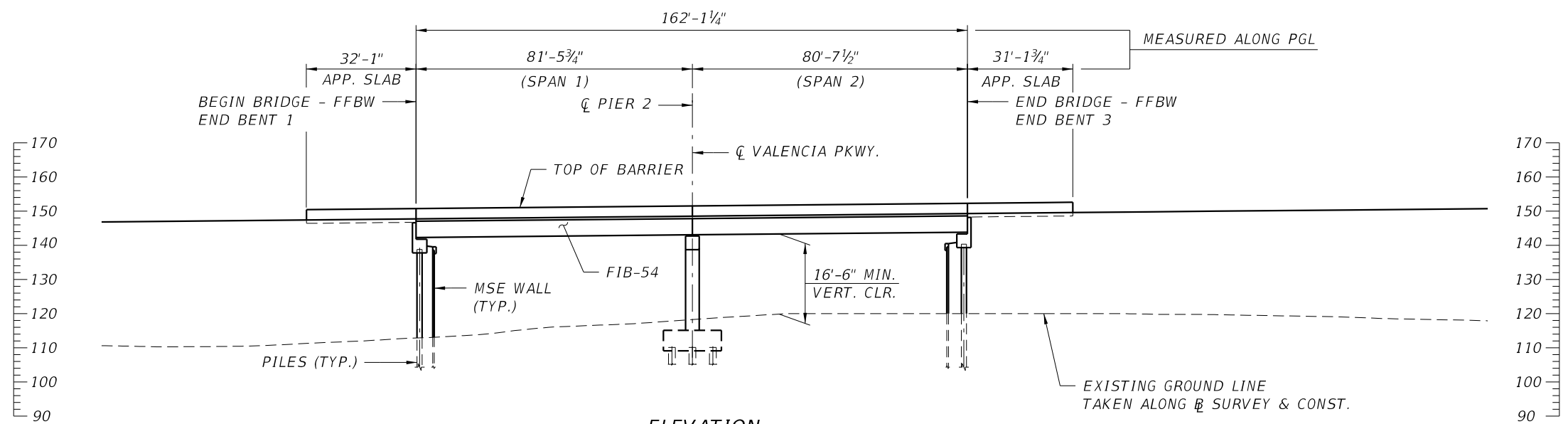
**TYPICAL SECTION**

BRIDGE NO. 6A AND 6B

REVISIONS				GEORGES EL-GHARIB, P.E. P.E. LICENSE NO. 72288 BCC ENGINEERING, INC. 160 N WESTMONTE DRIVE, SUITE 2000 ALTAMONTE SPRINGS, FLORIDA 32714 CERTIFICATE OF AUTHORIZATION NO. 7184	STATE OF FLORIDA DEPARTMENT OF TRANSPORTATION			<b>TYPICAL SECTION</b>	SHEET NO.
DATE	DESCRIPTION	DATE	DESCRIPTION		ROAD NO.	COUNTY	FINANCIAL PROJECT ID		



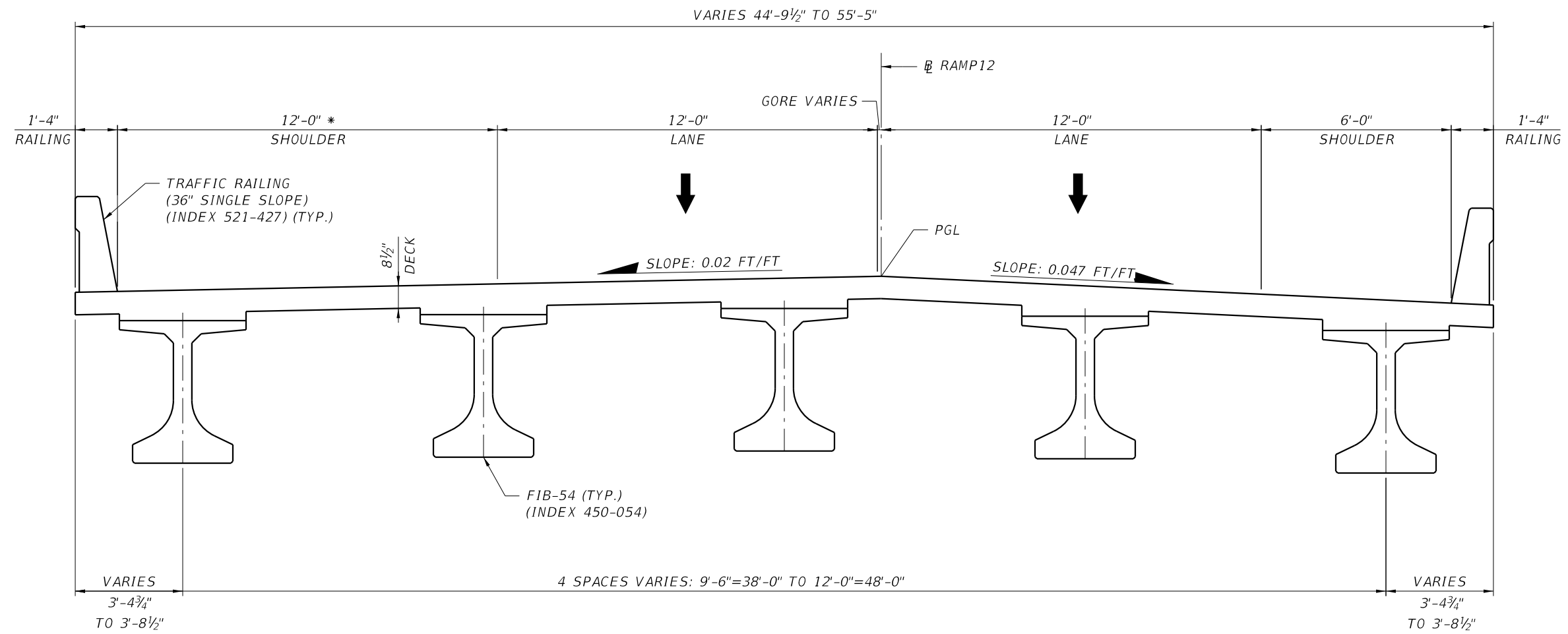
PLAN



ELEVATION

BRIDGE NO. 7A

REVISIONS				GEORGES EL-GHARIB, P.E. P.E. LICENSE NO. 72288 BCC ENGINEERING, INC. 160 N WESTMONTE DRIVE, SUITE 2000 ALTAMONTE SPRINGS, FLORIDA 32714 CERTIFICATE OF AUTHORIZATION NO. 7184	STATE OF FLORIDA DEPARTMENT OF TRANSPORTATION			PLAN AND ELEVATION	SHEET NO.
DATE	DESCRIPTION	DATE	DESCRIPTION		ROAD NO.	COUNTY	FINANCIAL PROJECT ID		



**TYPICAL SECTION**

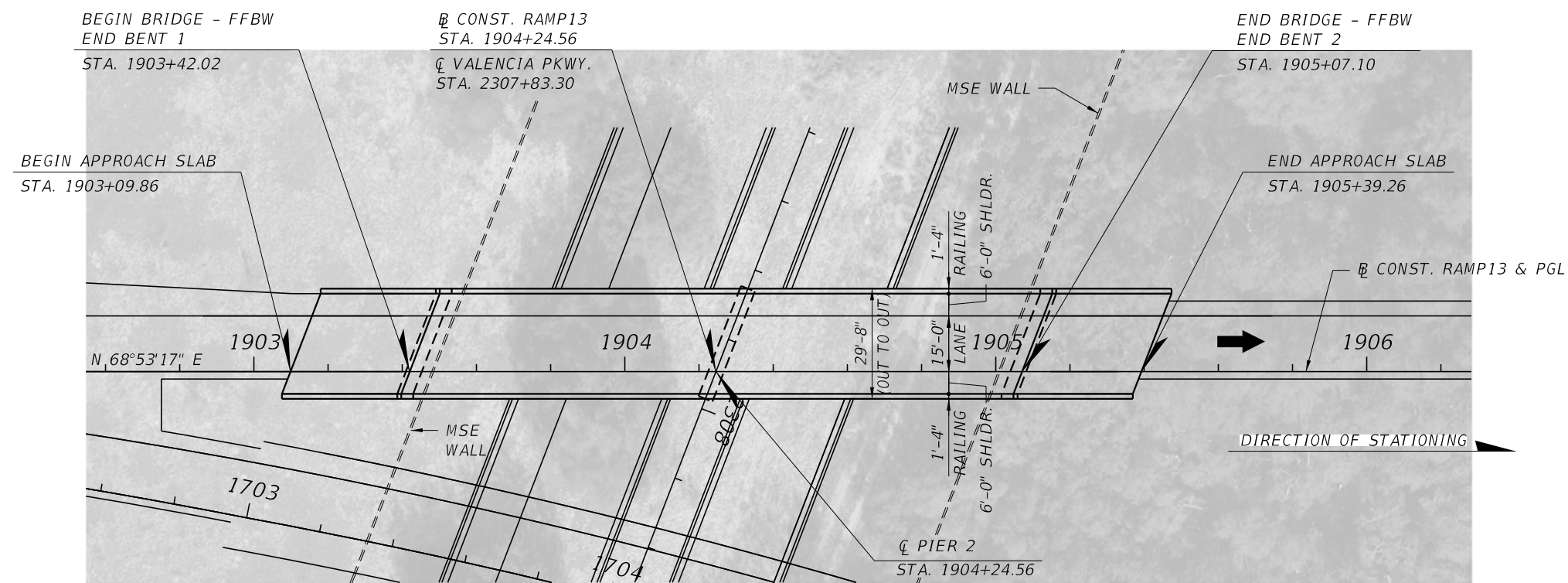
BEGIN STA. 313+22.95  
 END STA. 314+84.80

\* SHOULDER WIDTH BASED ON SIGHT DISTANCE REQUIREMENT

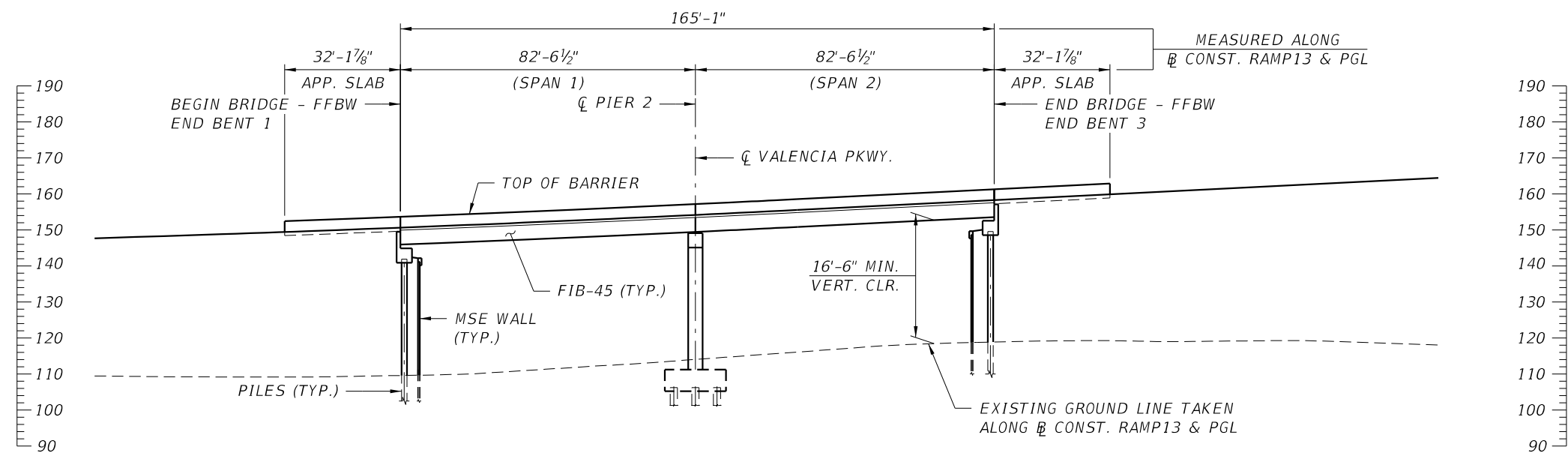
BRIDGE NO. 7A

REVISIONS				GEORGES EL-GHARIB, P.E. P.E. LICENSE NO. 72288 BCC ENGINEERING, INC. 160 N WESTMONTE DRIVE, SUITE 2000 ALTAMONTE SPRINGS, FLORIDA 32714 CERTIFICATE OF AUTHORIZATION NO. 7184	STATE OF FLORIDA DEPARTMENT OF TRANSPORTATION			<b>TYPICAL SECTION</b>	SHEET NO.
DATE	DESCRIPTION	DATE	DESCRIPTION		ROAD NO.	COUNTY	FINANCIAL PROJECT ID		





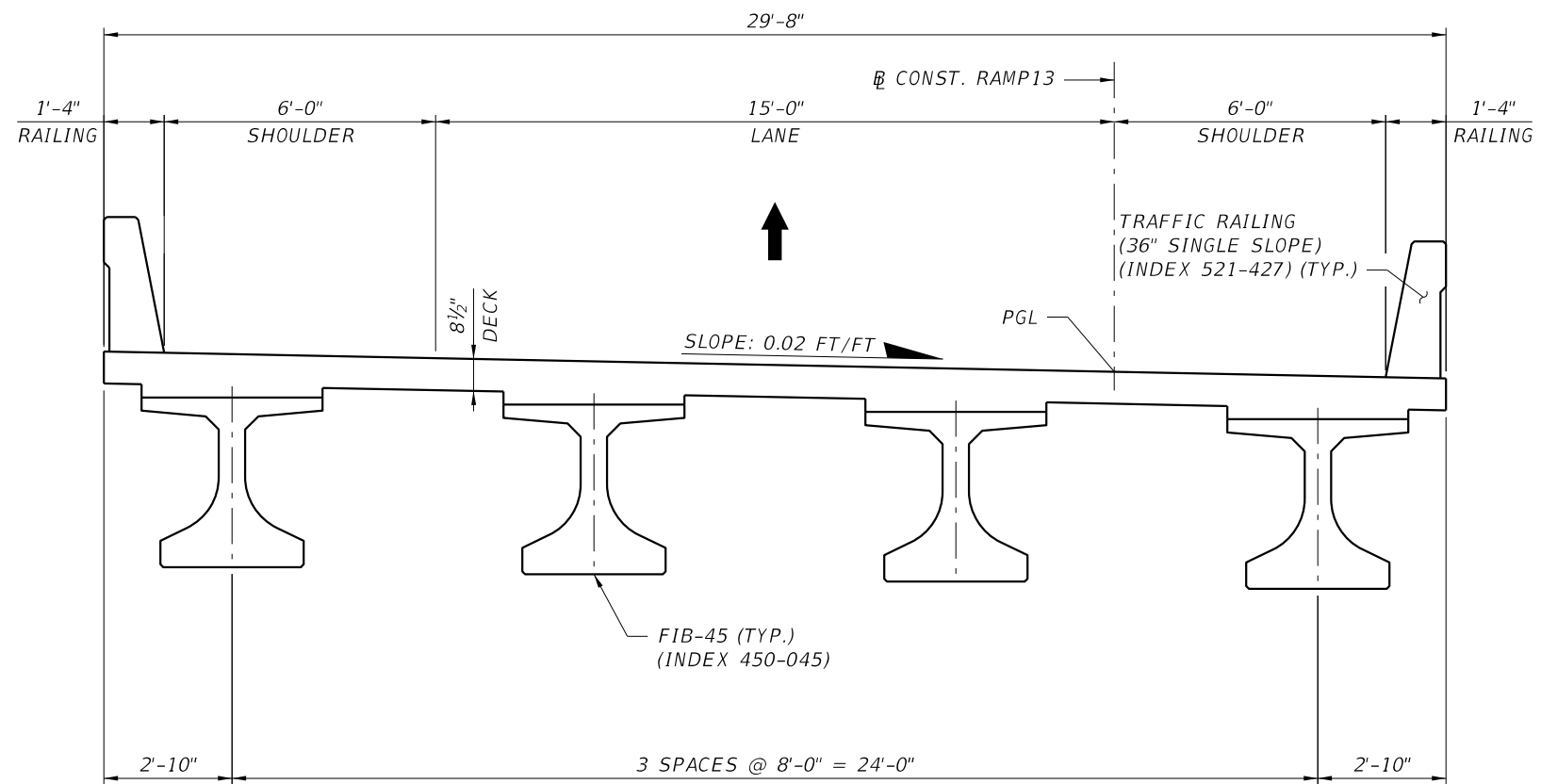
PLAN



ELEVATION

BRIDGE NO. 7B

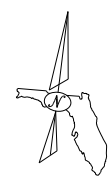
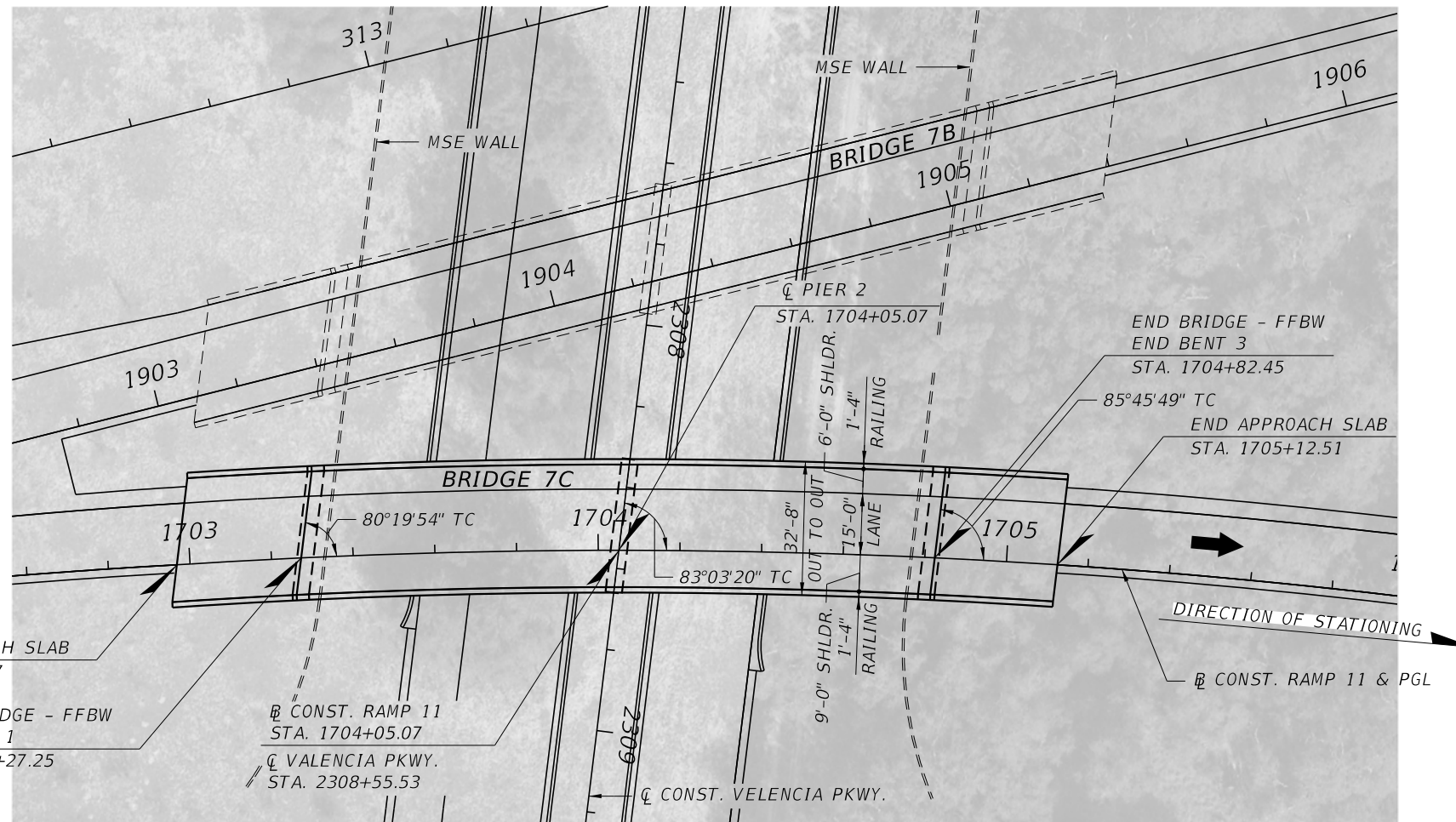
REVISIONS				GEORGES EL-GHARIB, P.E. P.E. LICENSE NO. 72288 BCC ENGINEERING, INC. 160 N WESTMONTE DRIVE, SUITE 2000 ALTAMONTE SPRINGS, FLORIDA 32714 CERTIFICATE OF AUTHORIZATION NO. 7184	STATE OF FLORIDA DEPARTMENT OF TRANSPORTATION			PLAN AND ELEVATION	SHEET NO.
DATE	DESCRIPTION	DATE	DESCRIPTION		ROAD NO.	COUNTY	FINANCIAL PROJECT ID		



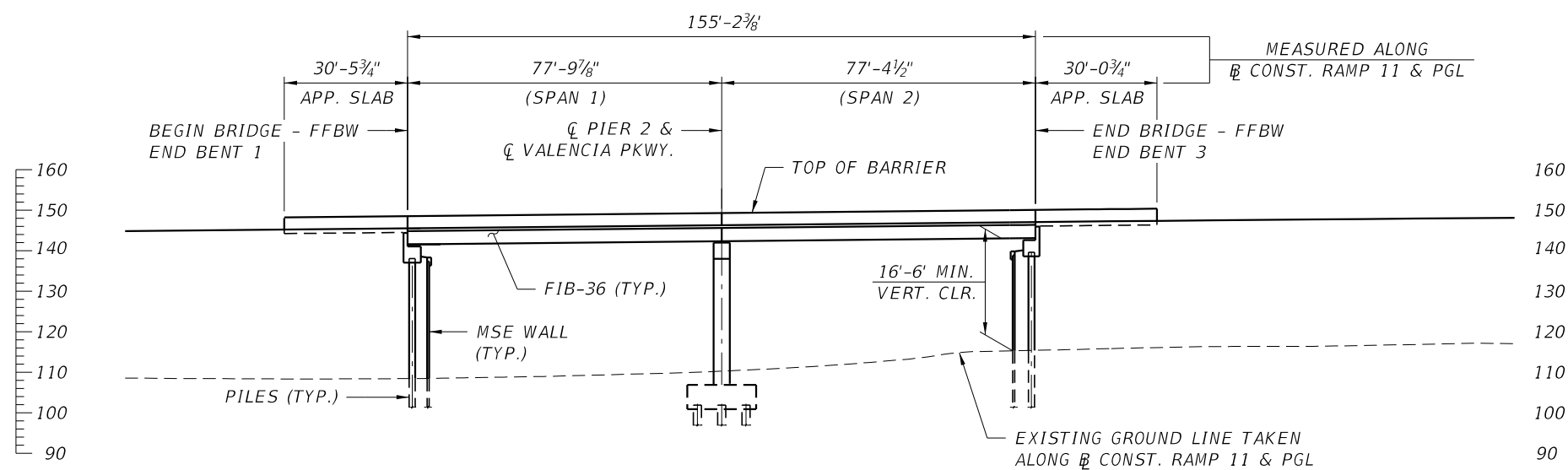
**TYPICAL SECTION**  
 BEGIN STA. 1903+42.02  
 END STA. 1905+07.10

BRIDGE NO. 7B

REVISIONS				GEORGES EL-GHARIB, P.E. P.E. LICENSE NO. 72288 BCC ENGINEERING, INC. 160 N WESTMONTE DRIVE, SUITE 2000 ALTAMONTE SPRINGS, FLORIDA 32714 CERTIFICATE OF AUTHORIZATION NO. 7184	STATE OF FLORIDA DEPARTMENT OF TRANSPORTATION			<b>TYPICAL SECTION</b>	SHEET NO.
DATE	DESCRIPTION	DATE	DESCRIPTION		ROAD NO.	COUNTY	FINANCIAL PROJECT ID		



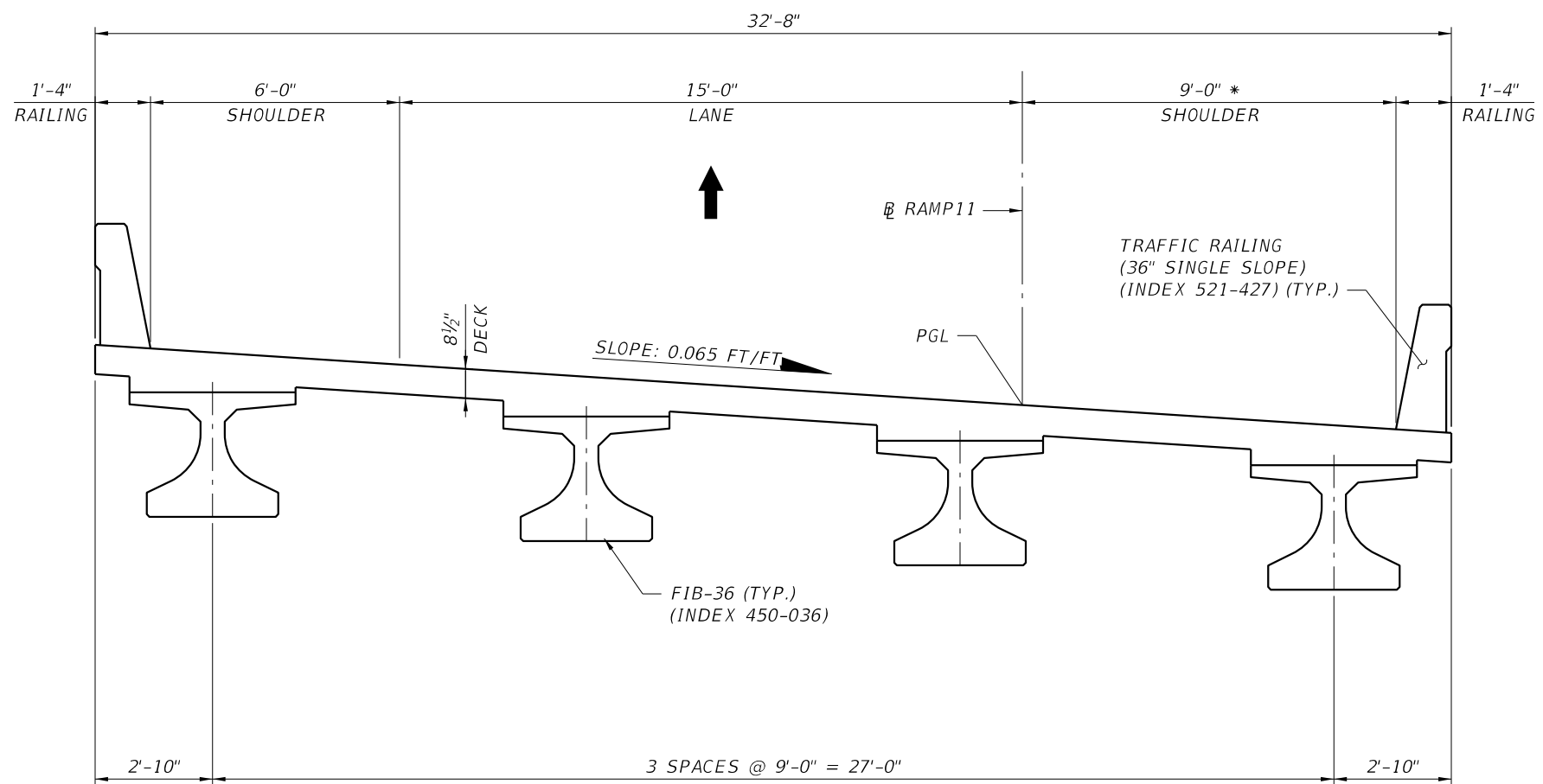
PLAN



ELEVATION

BRIDGE NO. 7C

REVISIONS				GEORGES EL-GHARIB, P.E. P.E. LICENSE NO. 72288 BCC ENGINEERING, INC. 160 N WESTMONTE DRIVE, SUITE 2000 ALTAMONTE SPRINGS, FLORIDA 32714 CERTIFICATE OF AUTHORIZATION NO. 7184	STATE OF FLORIDA DEPARTMENT OF TRANSPORTATION			PLAN AND ELEVATION	SHEET NO.
DATE	DESCRIPTION	DATE	DESCRIPTION		ROAD NO.	COUNTY	FINANCIAL PROJECT ID		



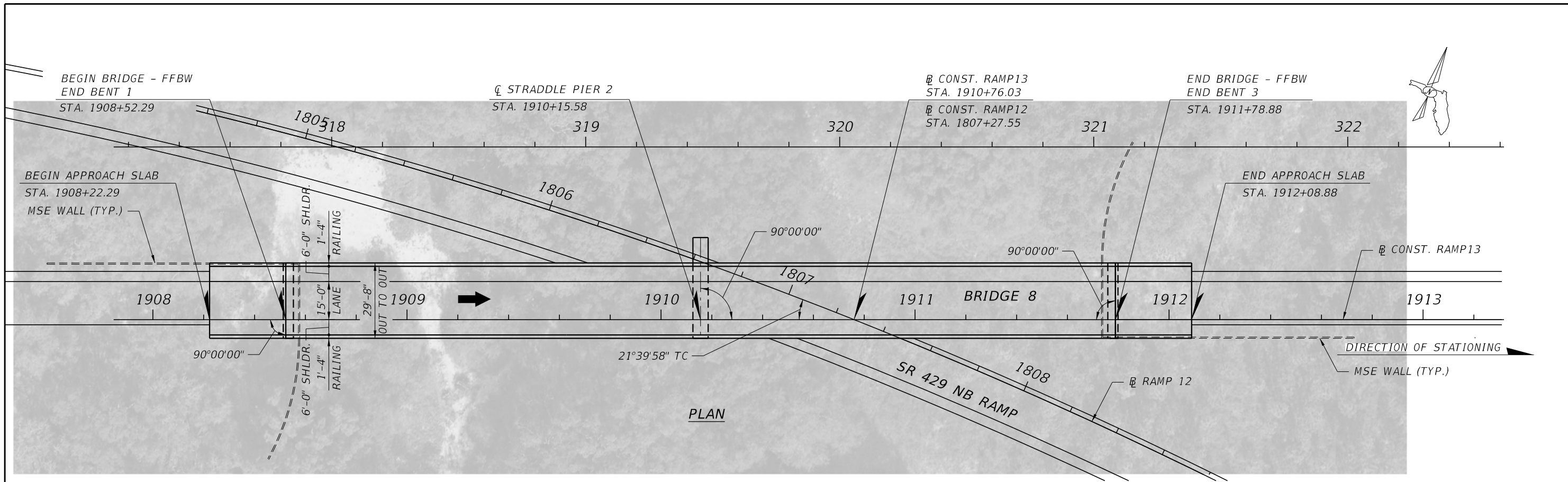
**TYPICAL SECTION**

BEGIN STA. 1703+27.25  
END STA. 1704+82.45

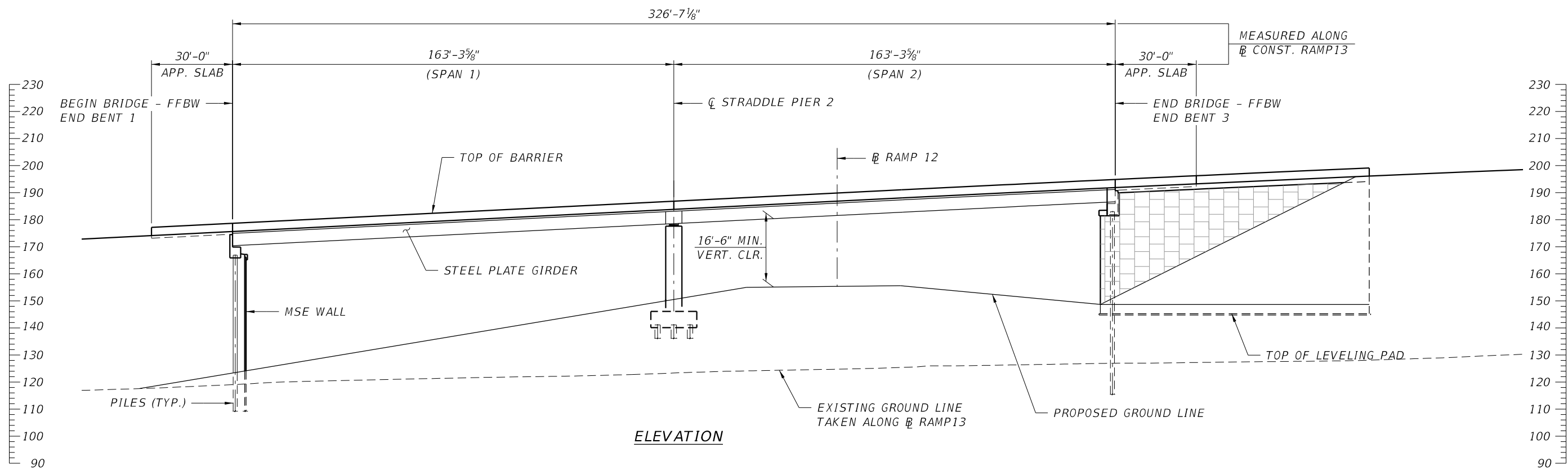
\* SHOULDER WIDTH BASED ON SIGHT DISTANCE REQUIREMENT

BRIDGE NO. 7C

REVISIONS				GEORGES EL-GHARIB, P.E. P.E. LICENSE NO. 72288 BCC ENGINEERING, INC. 160 N WESTMONTE DRIVE, SUITE 2000 ALTAMONTE SPRINGS, FLORIDA 32714 CERTIFICATE OF AUTHORIZATION NO. 7184	STATE OF FLORIDA DEPARTMENT OF TRANSPORTATION			TYPICAL SECTION	SHEET NO.
DATE	DESCRIPTION	DATE	DESCRIPTION		ROAD NO.	COUNTY	FINANCIAL PROJECT ID		



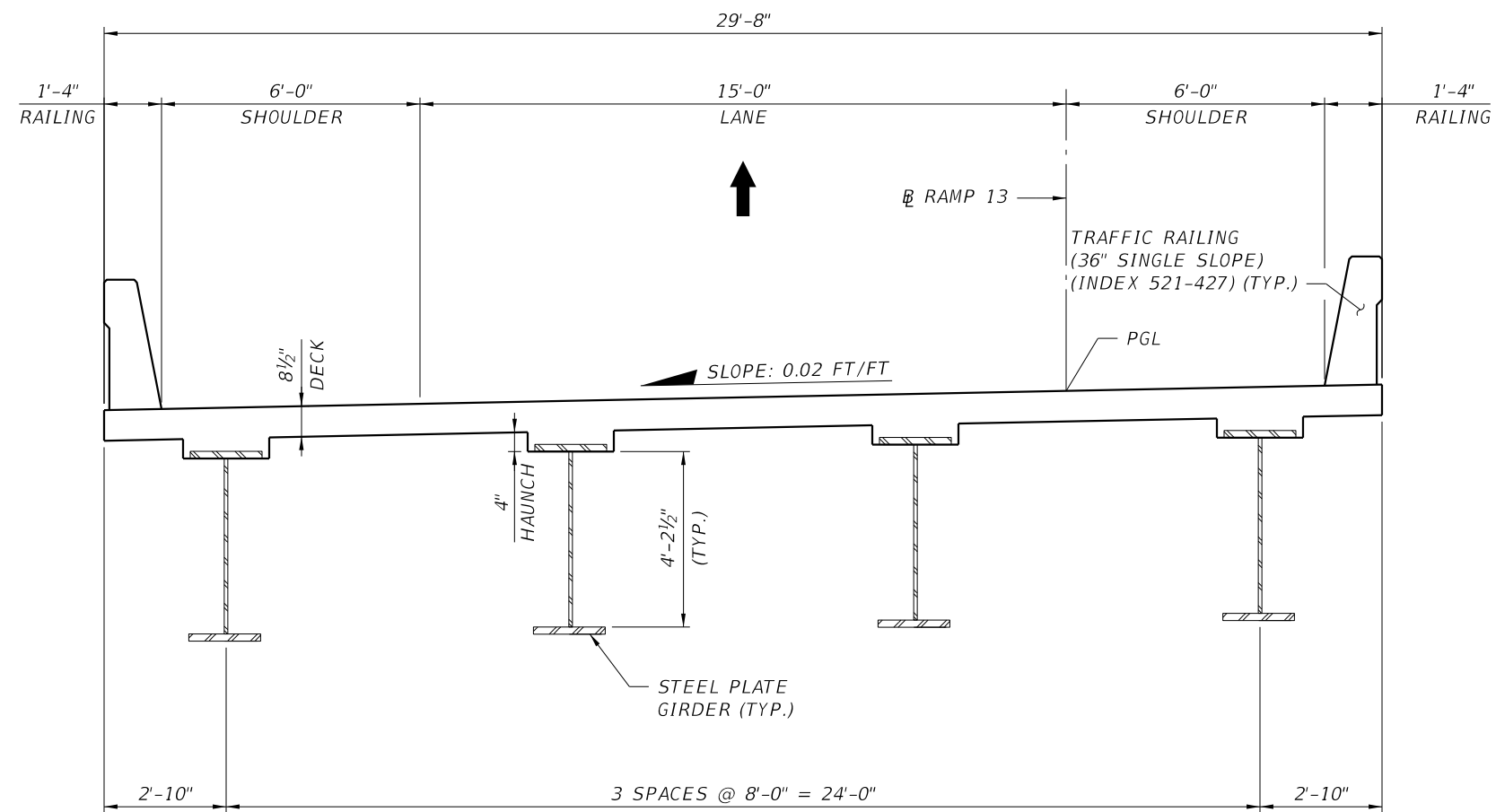
PLAN



ELEVATION

BRIDGE NO. 8

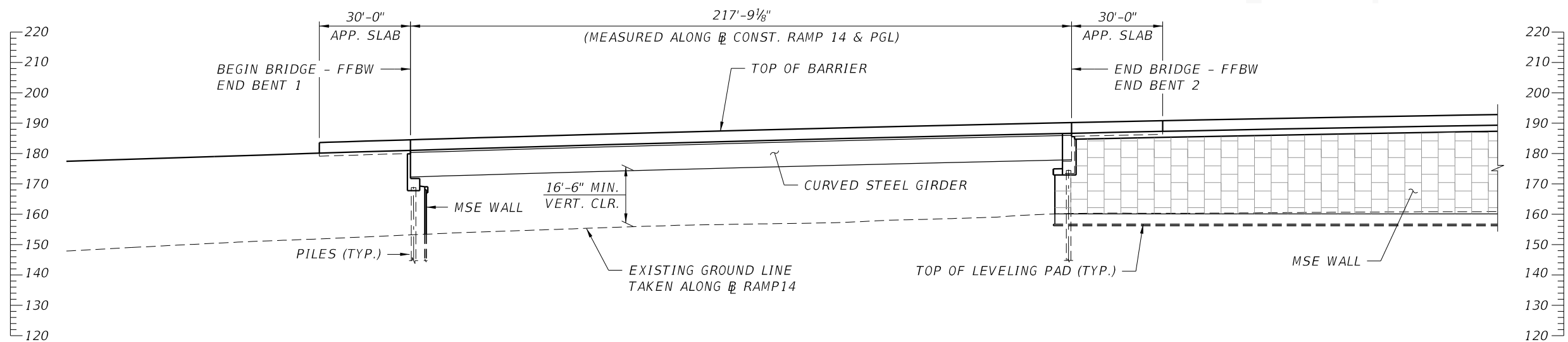
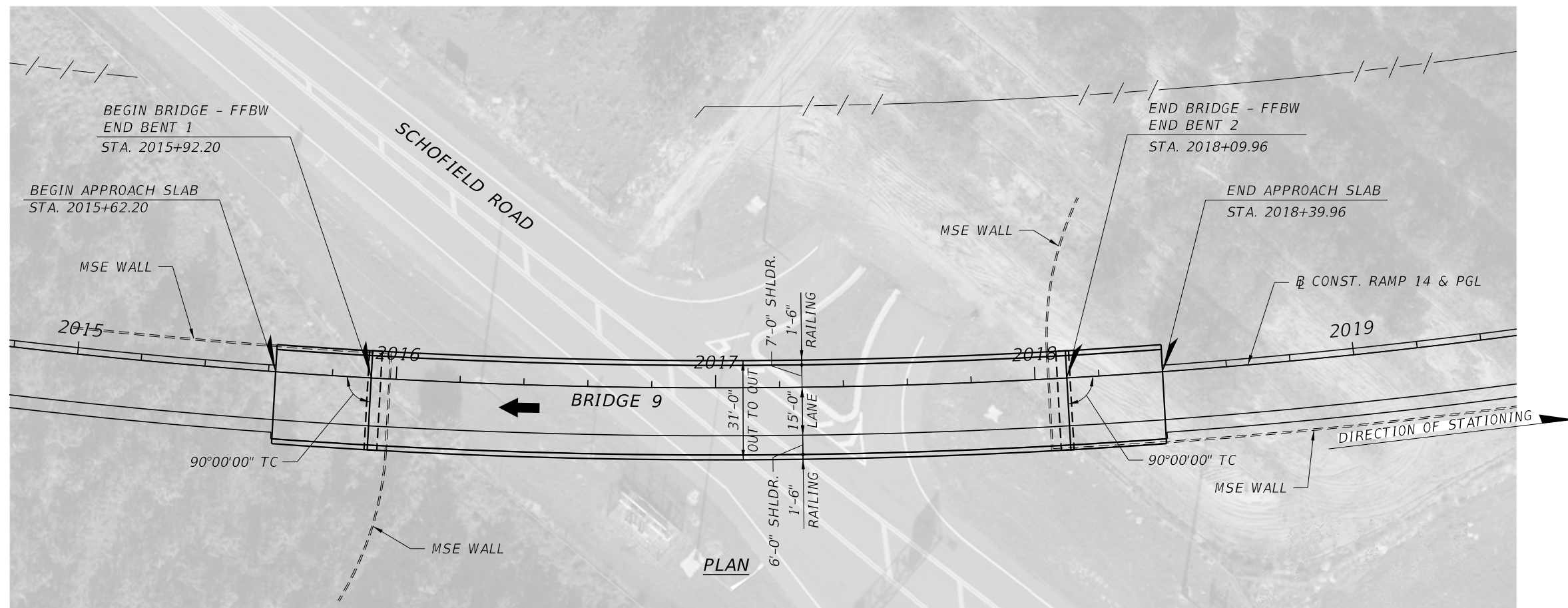
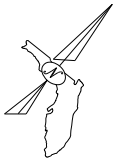
REVISIONS				GEORGES EL-GHARIB, P.E. P.E. LICENSE NO. 72288 BCC ENGINEERING, INC. 160 N WESTMONTE DRIVE, SUITE 2000 ALTAMONTE SPRINGS, FLORIDA 32714 CERTIFICATE OF AUTHORIZATION NO. 7184	STATE OF FLORIDA DEPARTMENT OF TRANSPORTATION			PLAN AND ELEVATION	SHEET NO.
DATE	DESCRIPTION	DATE	DESCRIPTION		ROAD NO.	COUNTY	FINANCIAL PROJECT ID		



**TYPICAL SECTION**  
 BEGIN STA. 1908+52.29  
 END STA. 1911+78.88

BRIDGE NO. 8

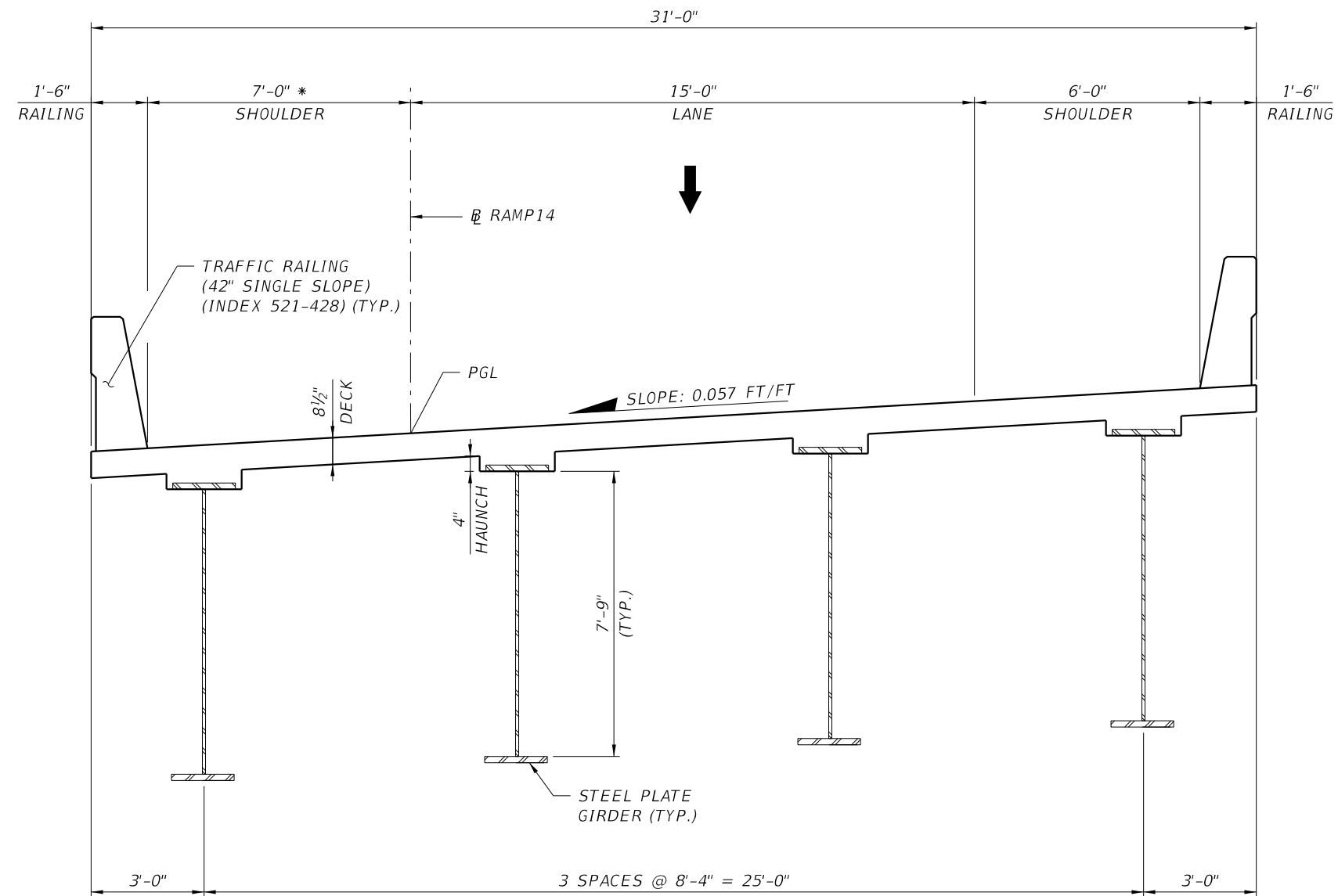
REVISIONS				GEORGES EL-GHARIB, P.E. P.E. LICENSE NO. 72288 BCC ENGINEERING, INC. 160 N WESTMONTE DRIVE, SUITE 2000 ALTAMONTE SPRINGS, FLORIDA 32714 CERTIFICATE OF AUTHORIZATION NO. 7184	STATE OF FLORIDA DEPARTMENT OF TRANSPORTATION			<b>TYPICAL SECTION</b>	SHEET NO.
DATE	DESCRIPTION	DATE	DESCRIPTION		ROAD NO.	COUNTY	FINANCIAL PROJECT ID		



**ELEVATION**

**BRIDGE NO. 9**

REVISIONS				GEORGES EL-GHARIB, P.E. P.E. LICENSE NO. 72288 BCC ENGINEERING, INC. 160 N WESTMONTE DRIVE, SUITE 2000 ALTAMONTE SPRINGS, FLORIDA 32714 CERTIFICATE OF AUTHORIZATION NO. 7184	STATE OF FLORIDA DEPARTMENT OF TRANSPORTATION			<b>PLAN AND ELEVATION</b>	SHEET NO.
DATE	DESCRIPTION	DATE	DESCRIPTION		ROAD NO.	COUNTY	FINANCIAL PROJECT ID		



**TYPICAL SECTION**

BEGIN STA. 2015+92.20

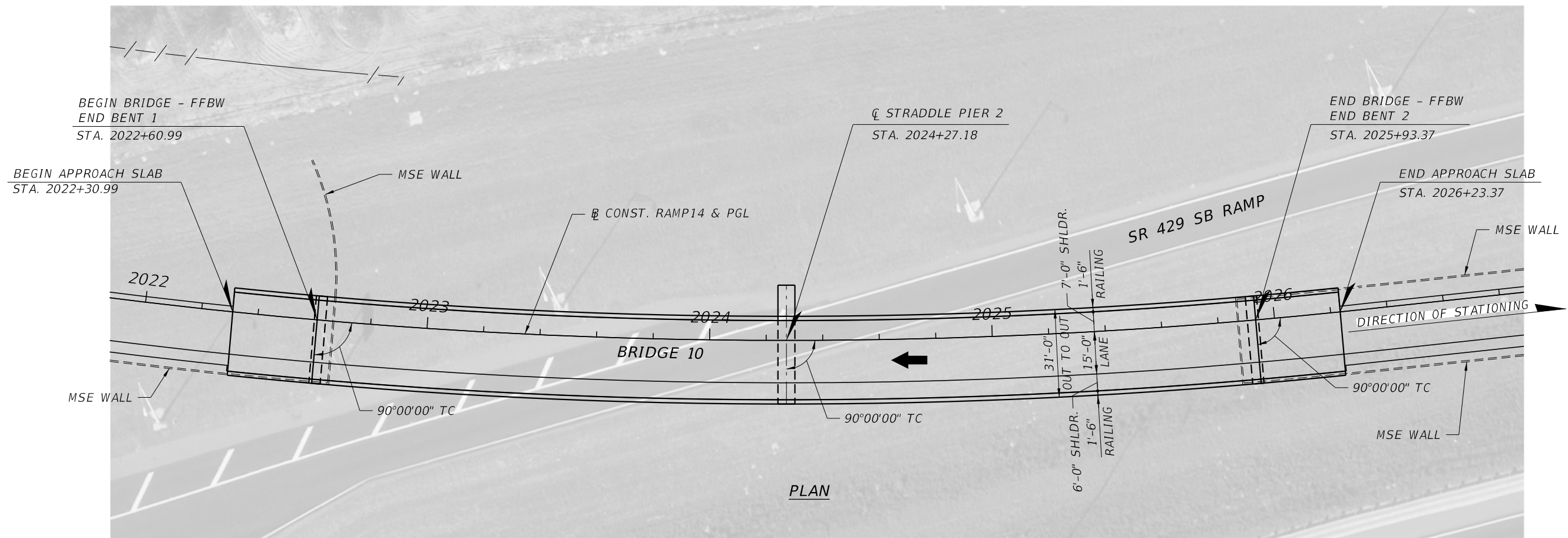
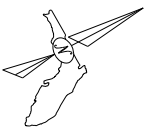
END STA. 2018+09.96

\* SHOULDER WIDTH BASED ON SIGHT DISTANCE REQUIREMENT

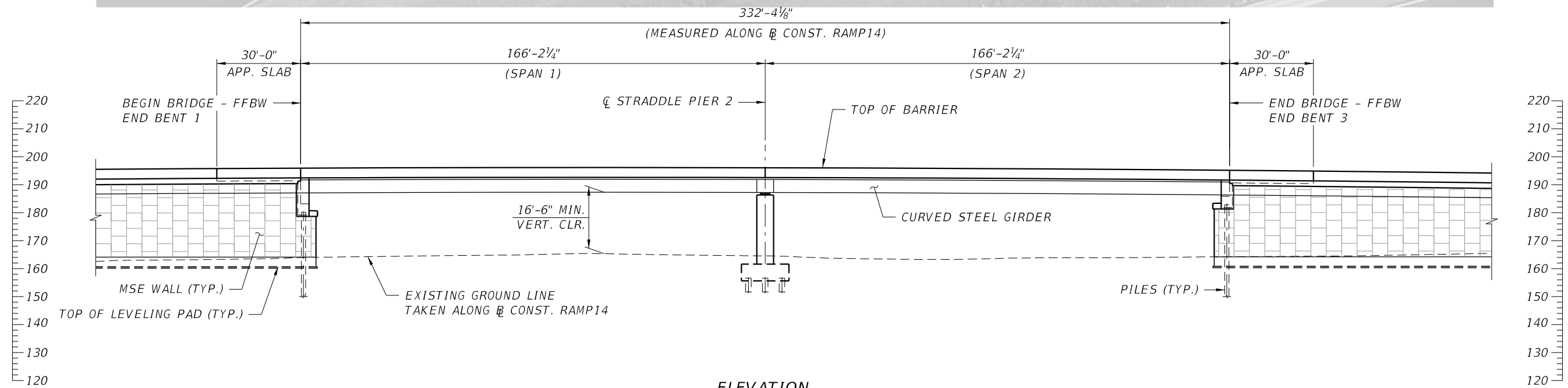
BRIDGE NO. 9

REVISIONS				GEORGES EL-GHARIB, P.E. P.E. LICENSE NO. 72288 BCC ENGINEERING, INC. 160 N WESTMONTE DRIVE, SUITE 2000 ALTAMONTE SPRINGS, FLORIDA 32714 CERTIFICATE OF AUTHORIZATION NO. 7184	STATE OF FLORIDA DEPARTMENT OF TRANSPORTATION			TYPICAL SECTION	SHEET NO.
DATE	DESCRIPTION	DATE	DESCRIPTION		ROAD NO.	COUNTY	FINANCIAL PROJECT ID		





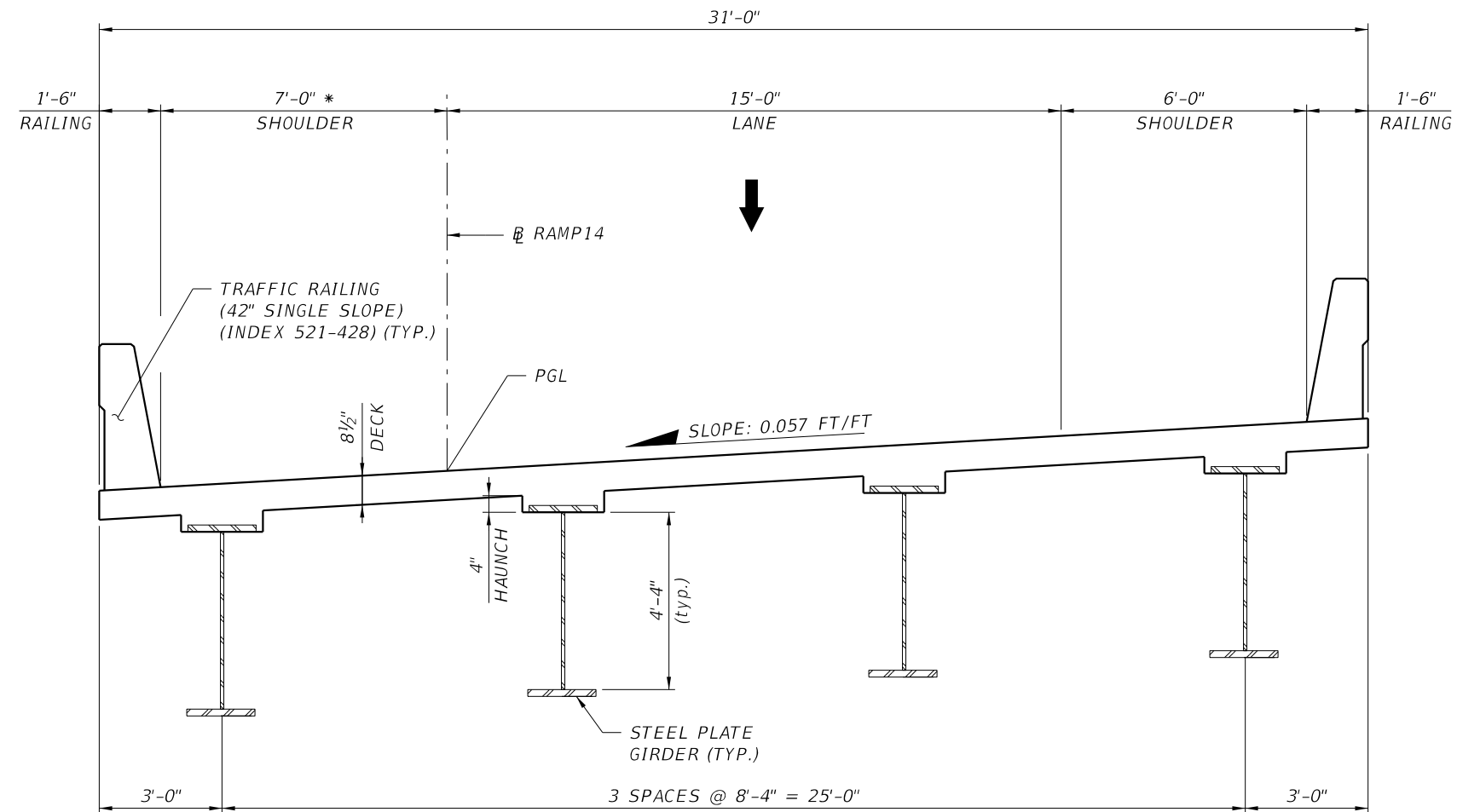
PLAN



ELEVATION

BRIDGE NO. 10

REVISIONS				GEORGES EL-GHARIB, P.E. P.E. LICENSE NO. 72288 BCC ENGINEERING, INC. 160 N WESTMONTE DRIVE, SUITE 2000 ALTAMONTE SPRINGS, FLORIDA 32714 CERTIFICATE OF AUTHORIZATION NO. 7184	STATE OF FLORIDA DEPARTMENT OF TRANSPORTATION			PLAN AND ELEVATION	SHEET NO.
DATE	DESCRIPTION	DATE	DESCRIPTION		ROAD NO.	COUNTY	FINANCIAL PROJECT ID		



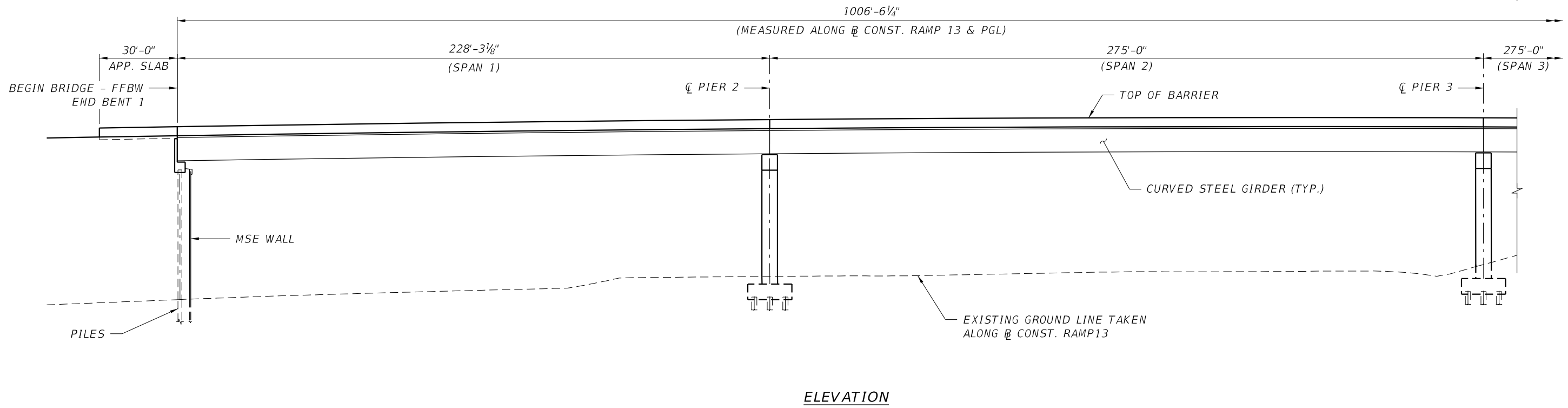
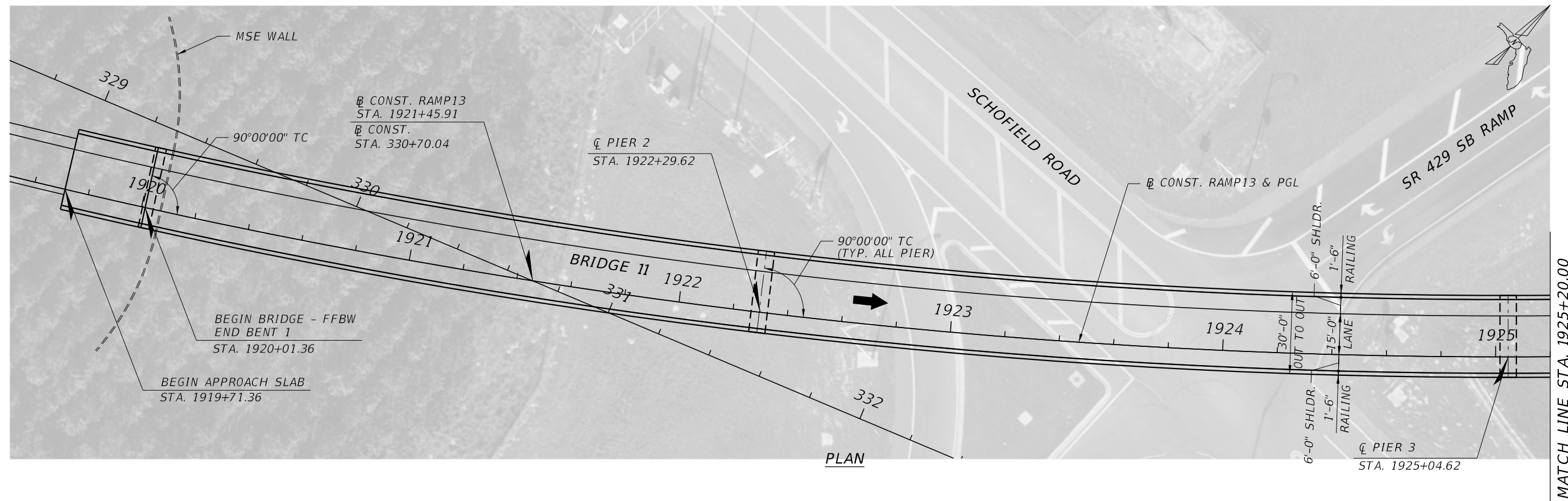
**TYPICAL SECTION**

BEGIN STA. 2022+60.99  
 END STA. 2025+93.37

\* SHOULDER WIDTH BASED ON SIGHT DISTANCE REQUIREMENT

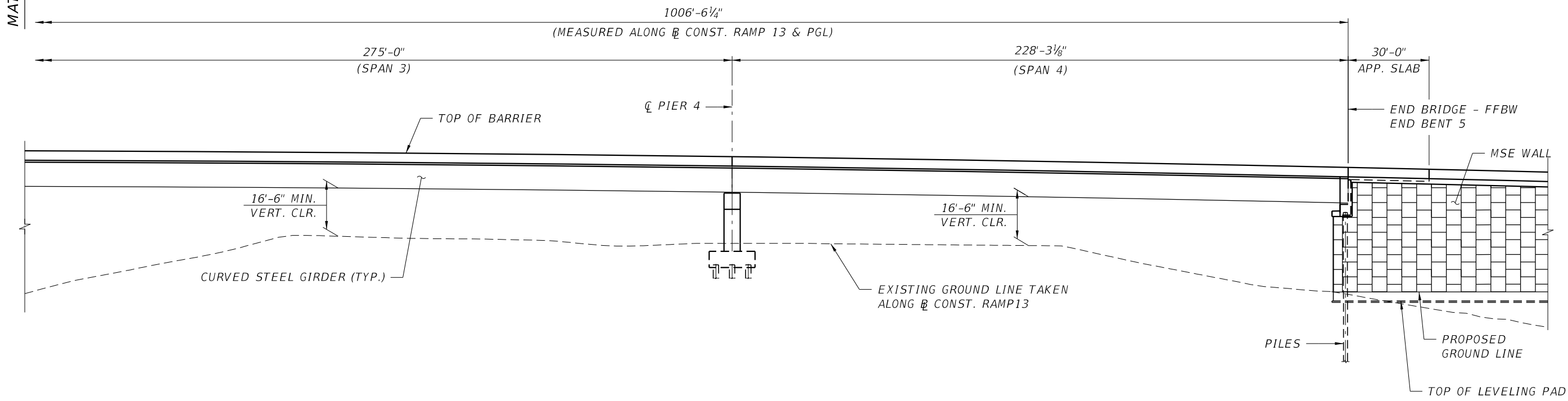
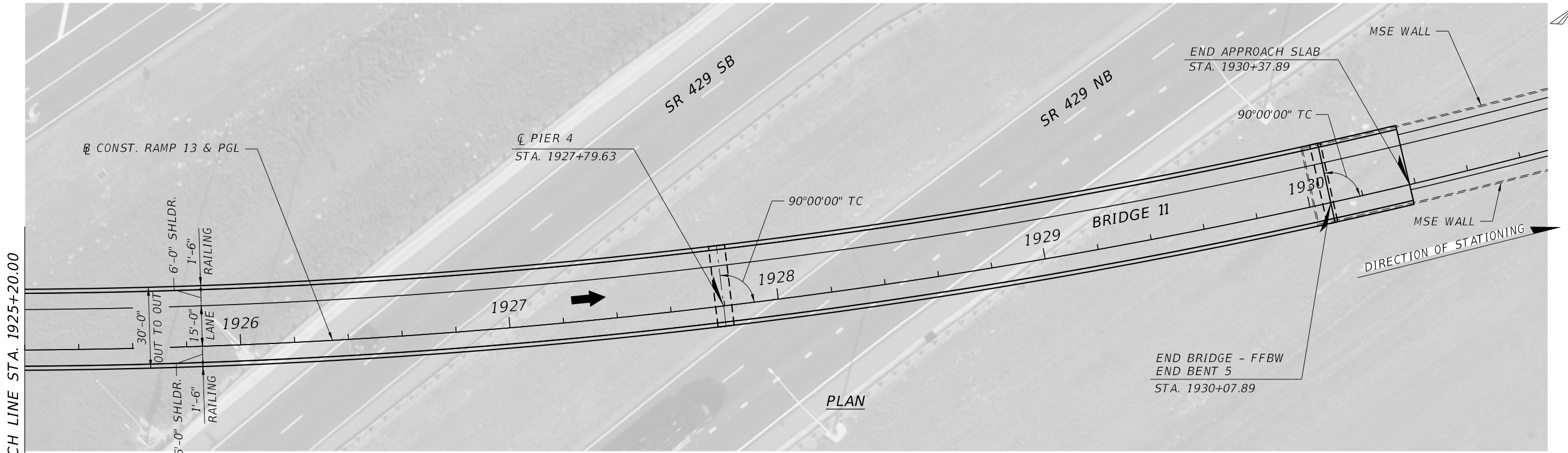
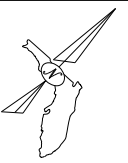
BRIDGE NO. 10

REVISIONS				GEORGES EL-GHARIB, P.E. P.E. LICENSE NO. 72288 BCC ENGINEERING, INC. 160 N WESTMONTE DRIVE, SUITE 2000 ALTAMONTE SPRINGS, FLORIDA 32714 CERTIFICATE OF AUTHORIZATION NO. 7184	STATE OF FLORIDA DEPARTMENT OF TRANSPORTATION			<b>TYPICAL SECTION</b>	SHEET NO.
DATE	DESCRIPTION	DATE	DESCRIPTION		ROAD NO.	COUNTY	FINANCIAL PROJECT ID		



BRIDGE NO. 11

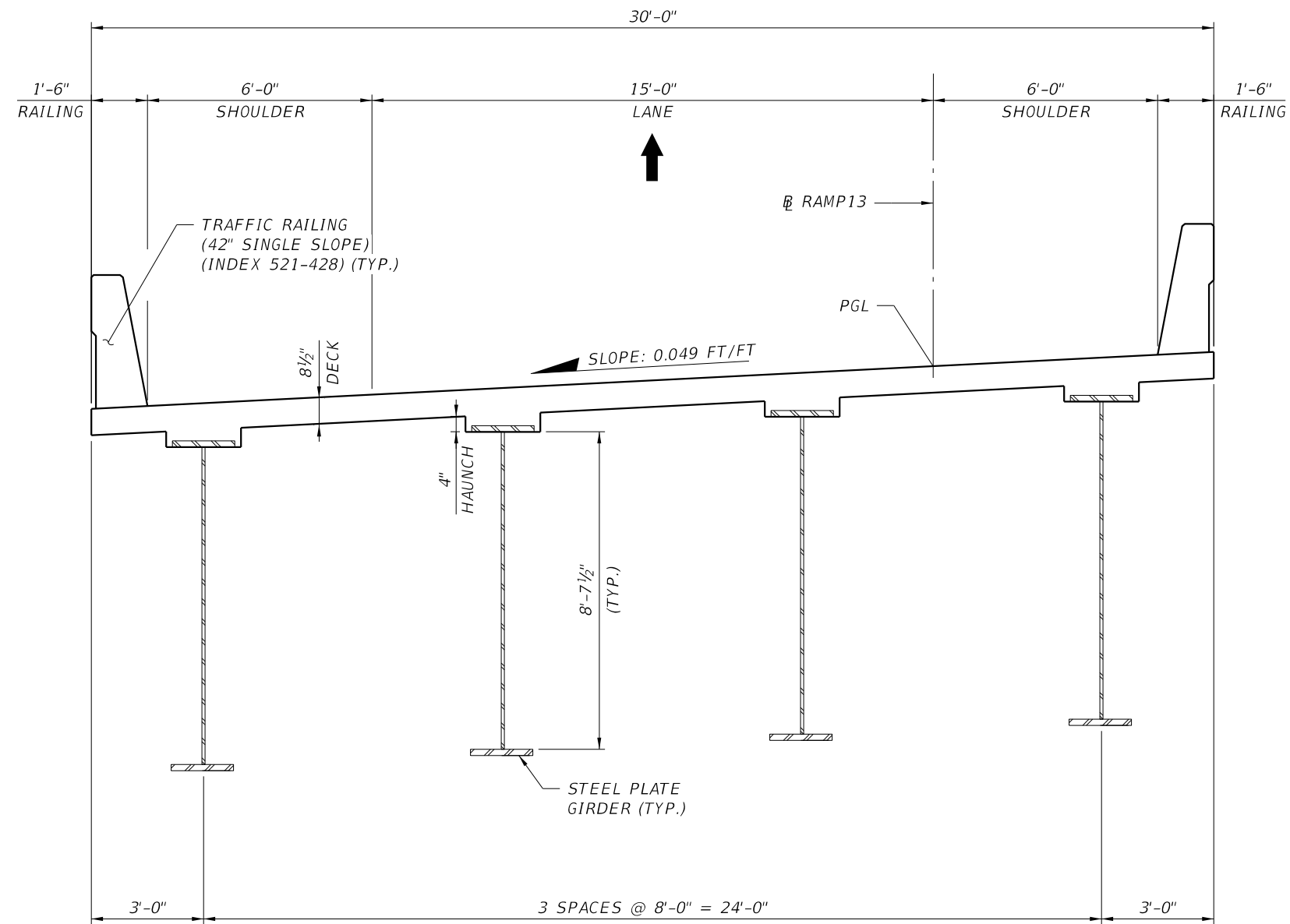
REVISIONS				GEORGES EL-GHARIB, P.E. P.E. LICENSE NO. 72288 BCC ENGINEERING, INC. 160 N WESTMONTE DRIVE, SUITE 2000 ALTAMONTE SPRINGS, FLORIDA 32714 CERTIFICATE OF AUTHORIZATION NO. 7184	STATE OF FLORIDA DEPARTMENT OF TRANSPORTATION			PLAN AND ELEVATION (1 OF 2)	SHEET NO.
DATE	DESCRIPTION	DATE	DESCRIPTION		ROAD NO.	COUNTY	FINANCIAL PROJECT ID		



**ELEVATION**

**BRIDGE NO. 11**

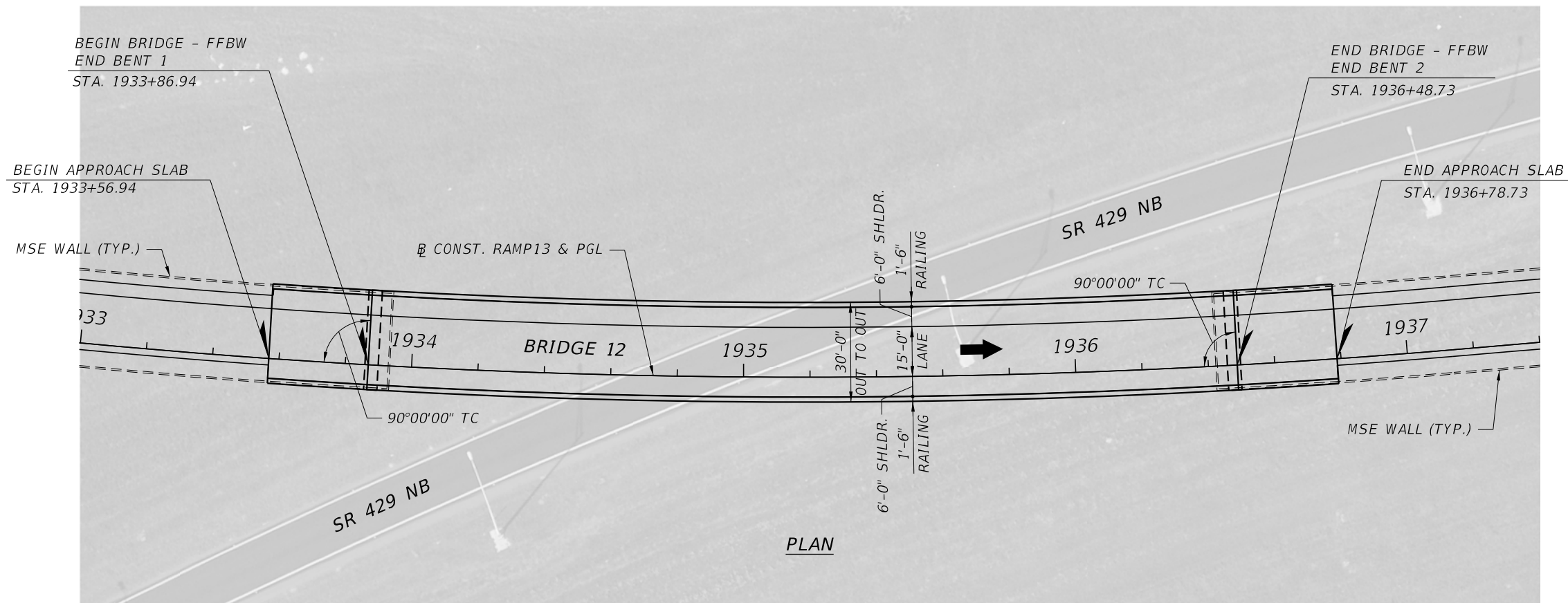
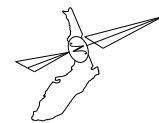
REVISIONS				GEORGES EL-GHARIB, P.E. P.E. LICENSE NO. 72288 BCC ENGINEERING, INC. 160 N WESTMONTE DRIVE, SUITE 2000 ALTAMONTE SPRINGS, FLORIDA 32714 CERTIFICATE OF AUTHORIZATION NO. 7184	STATE OF FLORIDA DEPARTMENT OF TRANSPORTATION			<b>PLAN AND ELEVATION (2 OF 2)</b>	SHEET NO.
DATE	DESCRIPTION	DATE	DESCRIPTION		ROAD NO.	COUNTY	FINANCIAL PROJECT ID		



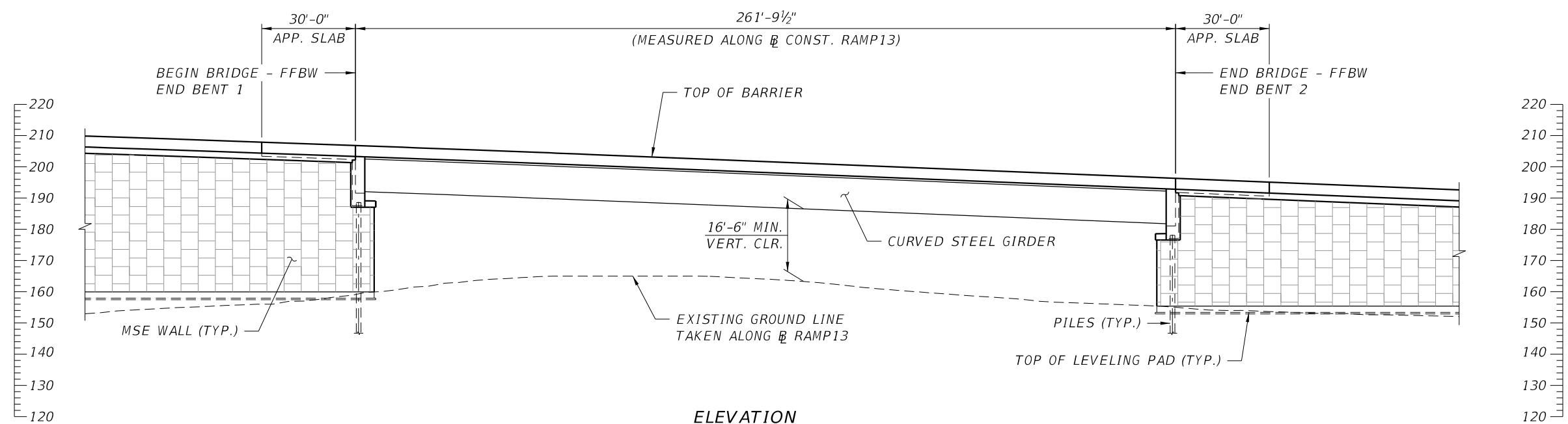
**TYPICAL SECTION**  
 BEGIN STA. 1920+01.36  
 END STA. 1930+07.89

BRIDGE NO. 11

REVISIONS				GEORGES EL-GHARIB, P.E. P.E. LICENSE NO. 72288 BCC ENGINEERING, INC. 160 N WESTMONTE DRIVE, SUITE 2000 ALTAMONTE SPRINGS, FLORIDA 32714 CERTIFICATE OF AUTHORIZATION NO. 7184	STATE OF FLORIDA DEPARTMENT OF TRANSPORTATION			<b>TYPICAL SECTION</b>	SHEET NO.
DATE	DESCRIPTION	DATE	DESCRIPTION		ROAD NO.	COUNTY	FINANCIAL PROJECT ID		



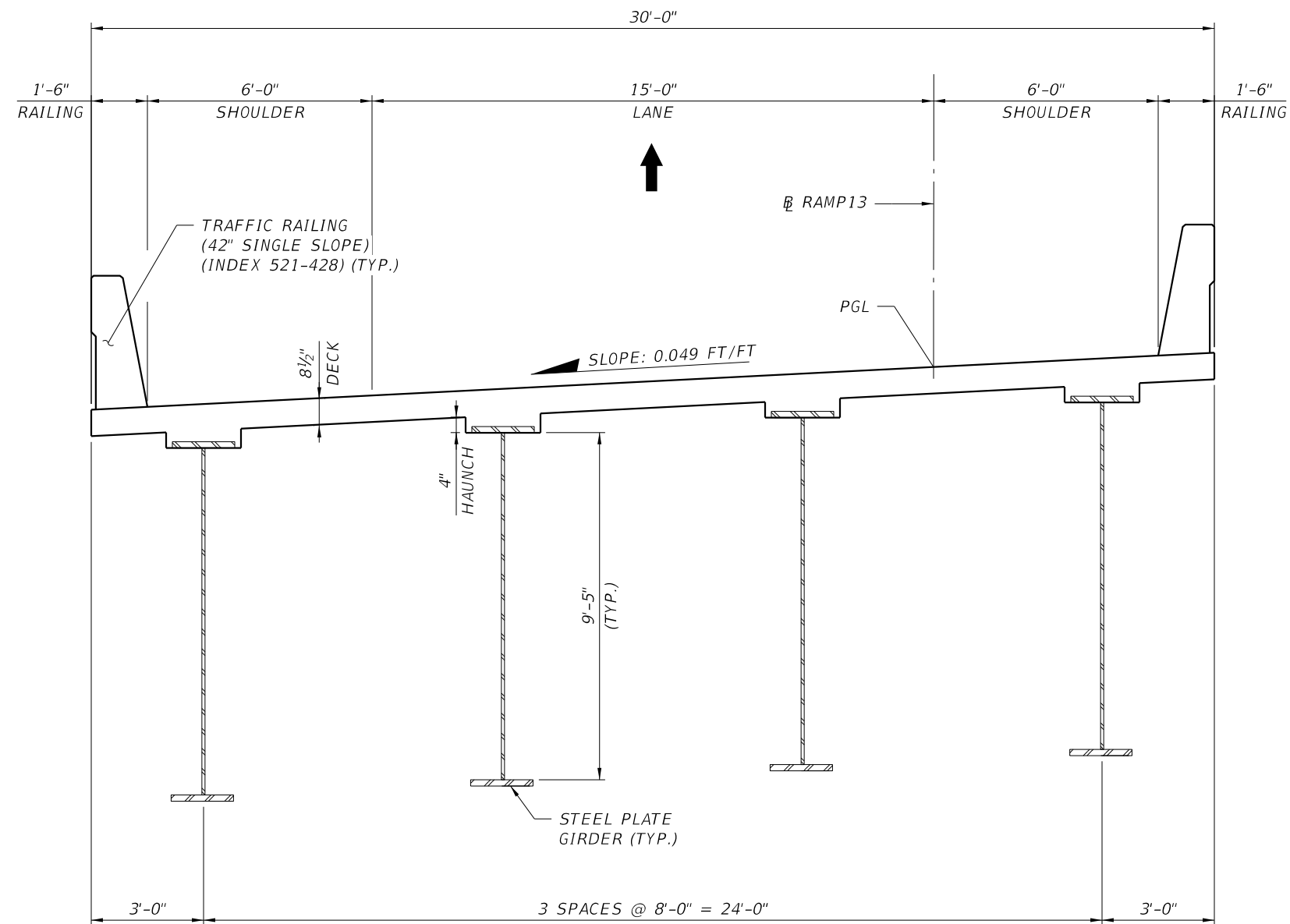
PLAN



ELEVATION

BRIDGE NO. 12

REVISIONS				GEORGES EL-GHARIB, P.E. P.E. LICENSE NO. 72288 BCC ENGINEERING, INC. 160 N WESTMONTE DRIVE, SUITE 2000 ALTAMONTE SPRINGS, FLORIDA 32714 CERTIFICATE OF AUTHORIZATION NO. 7184	STATE OF FLORIDA DEPARTMENT OF TRANSPORTATION			<b>PLAN AND ELEVATION</b>	SHEET NO.
DATE	DESCRIPTION	DATE	DESCRIPTION		ROAD NO.	COUNTY	FINANCIAL PROJECT ID		



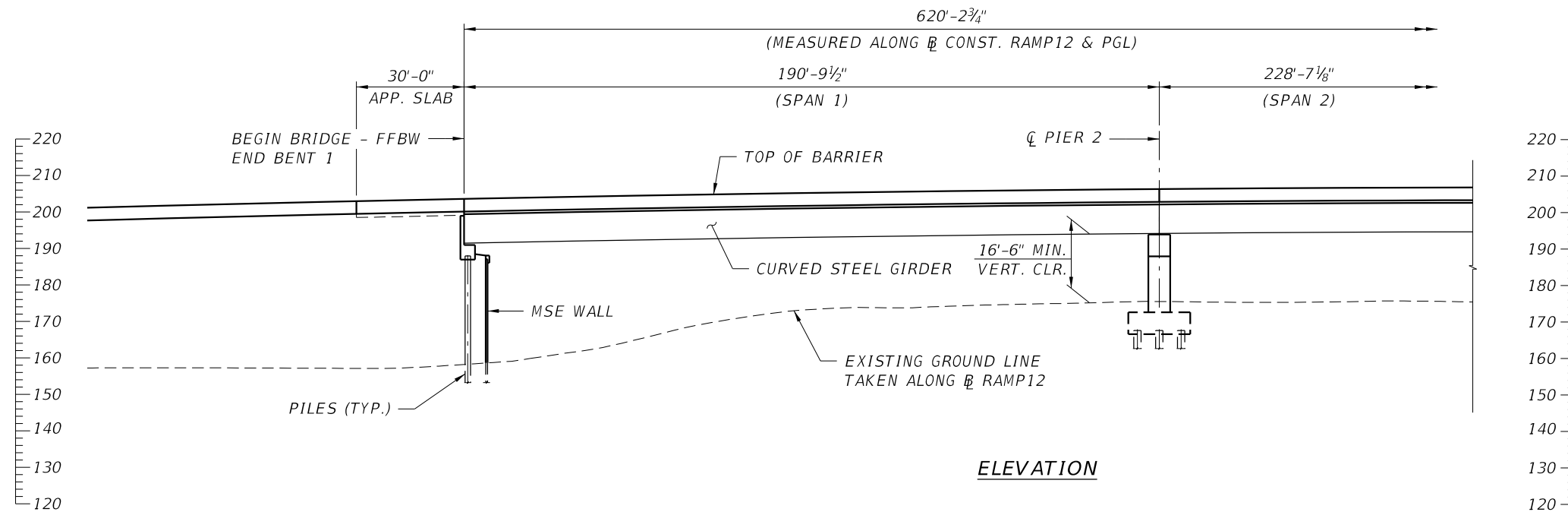
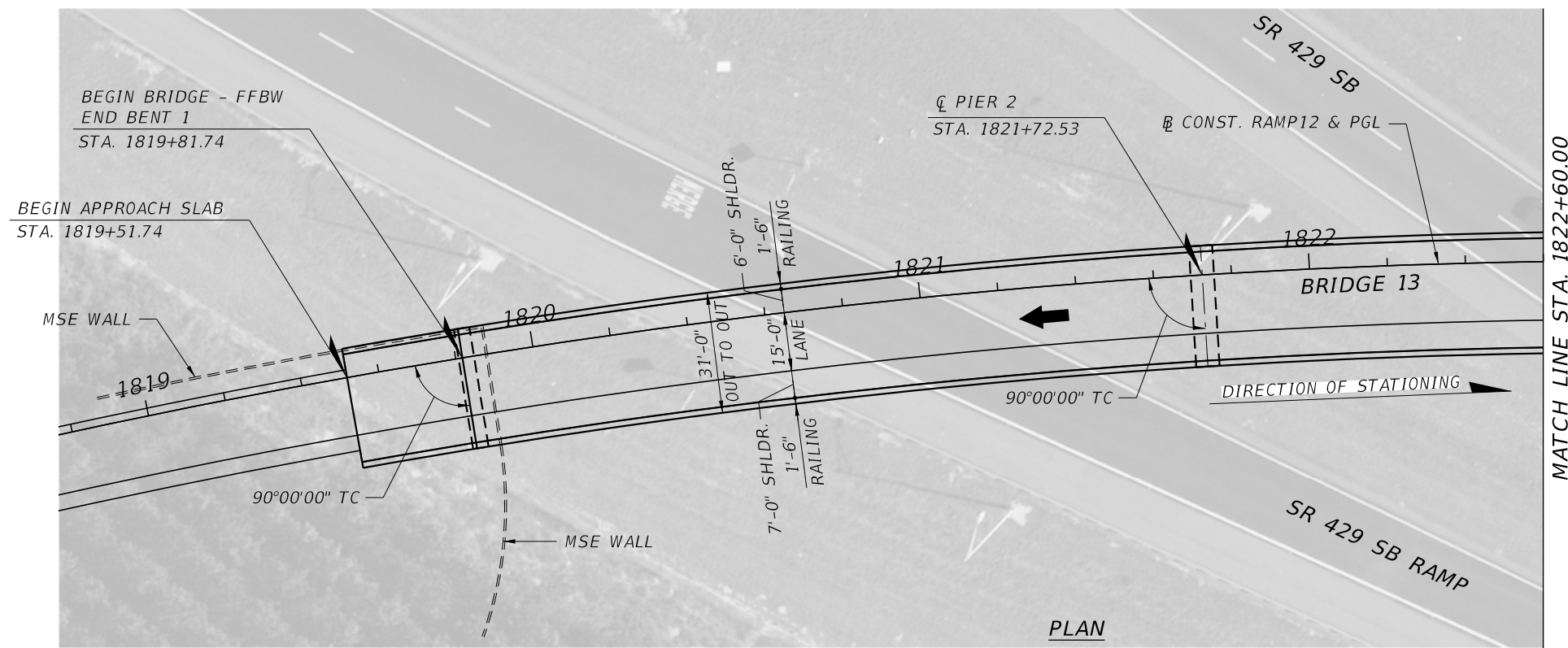

**TYPICAL SECTION**

BEGIN STA. 1933+86.94

END STA. 1936+48.73

BRIDGE NO. 12

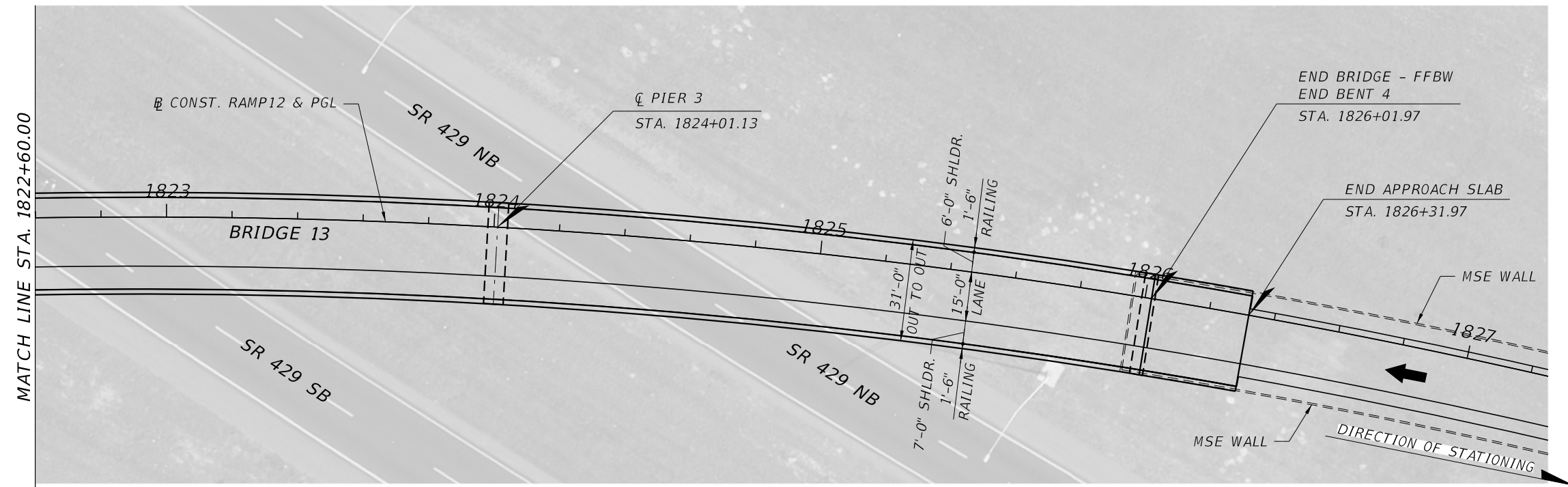
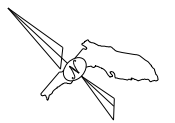
REVISIONS				GEORGES EL-GHARIB, P.E. P.E. LICENSE NO. 72288 BCC ENGINEERING, INC. 160 N WESTMONTE DRIVE, SUITE 2000 ALTAMONTE SPRINGS, FLORIDA 32714 CERTIFICATE OF AUTHORIZATION NO. 7184	STATE OF FLORIDA DEPARTMENT OF TRANSPORTATION			SHEET NO.  <b>TYPICAL SECTION</b>
DATE	DESCRIPTION	DATE	DESCRIPTION		ROAD NO.	COUNTY	FINANCIAL PROJECT ID	



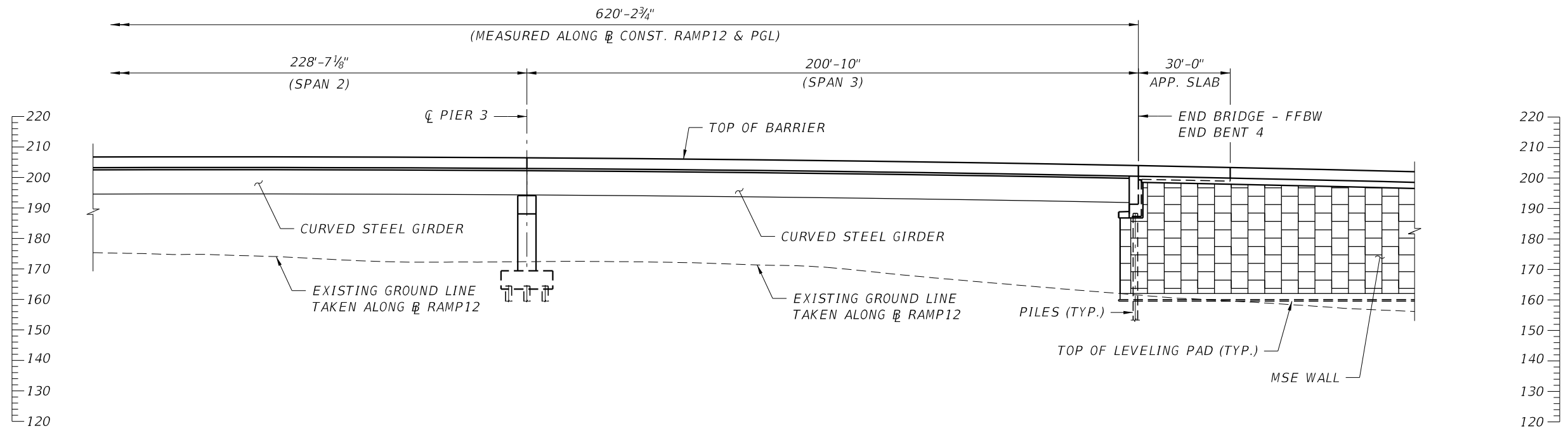
BRIDGE NO. 13

REVISIONS				GEORGES EL-GHARIB, P.E. P.E. LICENSE NO. 72288 BCC ENGINEERING, INC. 160 N WESTMONTE DRIVE, SUITE 2000 ALTAMONTE SPRINGS, FLORIDA 32714 CERTIFICATE OF AUTHORIZATION NO. 7184	STATE OF FLORIDA DEPARTMENT OF TRANSPORTATION			PLAN AND ELEVATION (1 OF 2)	SHEET NO.
DATE	DESCRIPTION	DATE	DESCRIPTION		ROAD NO.	COUNTY	FINANCIAL PROJECT ID		





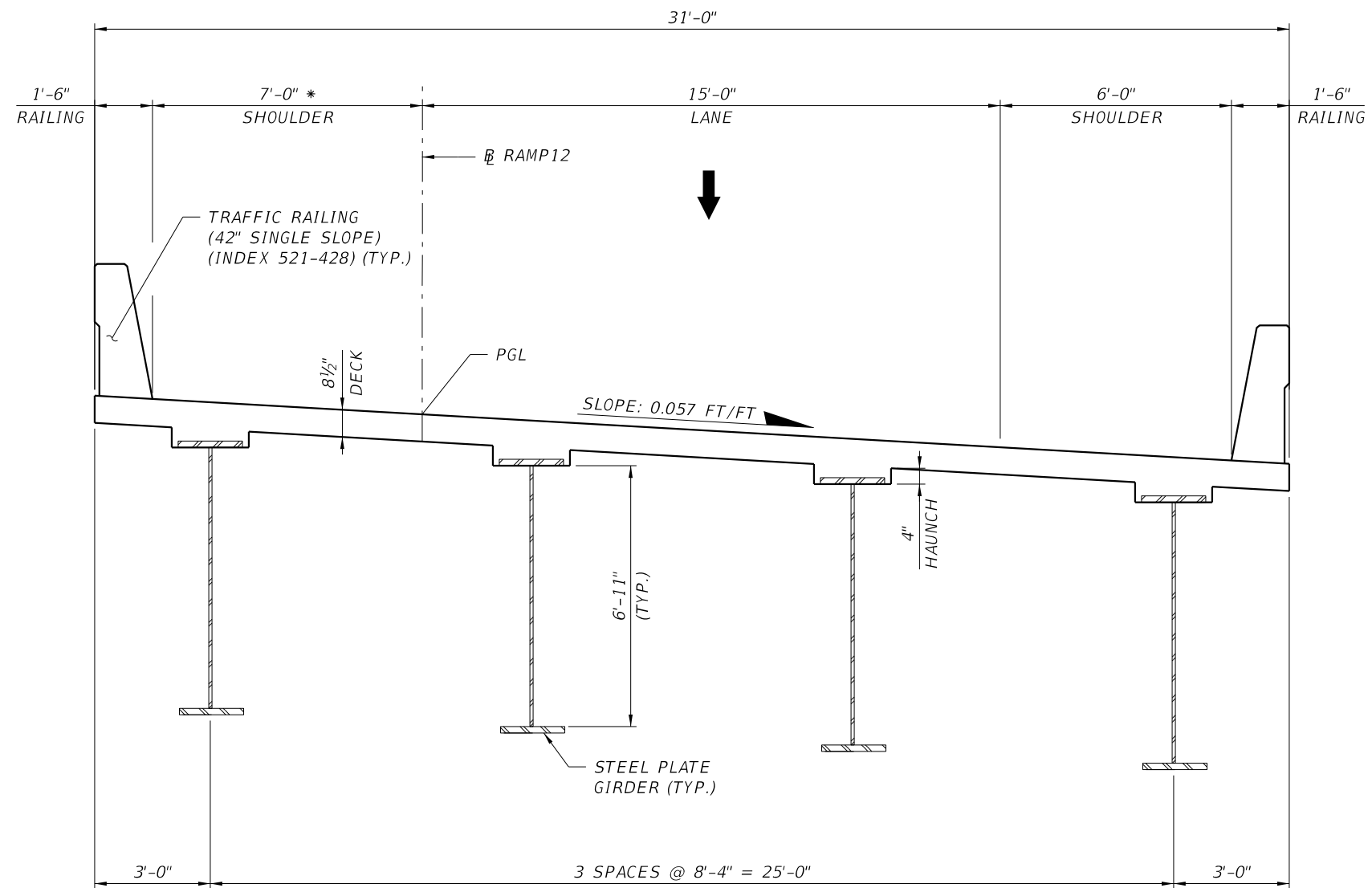
**PLAN**



**ELEVATION**

BRIDGE NO. 13

REVISIONS				GEORGES EL-GHARIB, P.E. P.E. LICENSE NO. 72288 BCC ENGINEERING, INC. 160 N WESTMONTE DRIVE, SUITE 2000 ALTAMONTE SPRINGS, FLORIDA 32714 CERTIFICATE OF AUTHORIZATION NO. 7184	STATE OF FLORIDA DEPARTMENT OF TRANSPORTATION			PLAN AND ELEVATION (2 OF 2)	SHEET NO.
DATE	DESCRIPTION	DATE	DESCRIPTION		ROAD NO.	COUNTY	FINANCIAL PROJECT ID		



**TYPICAL SECTION**

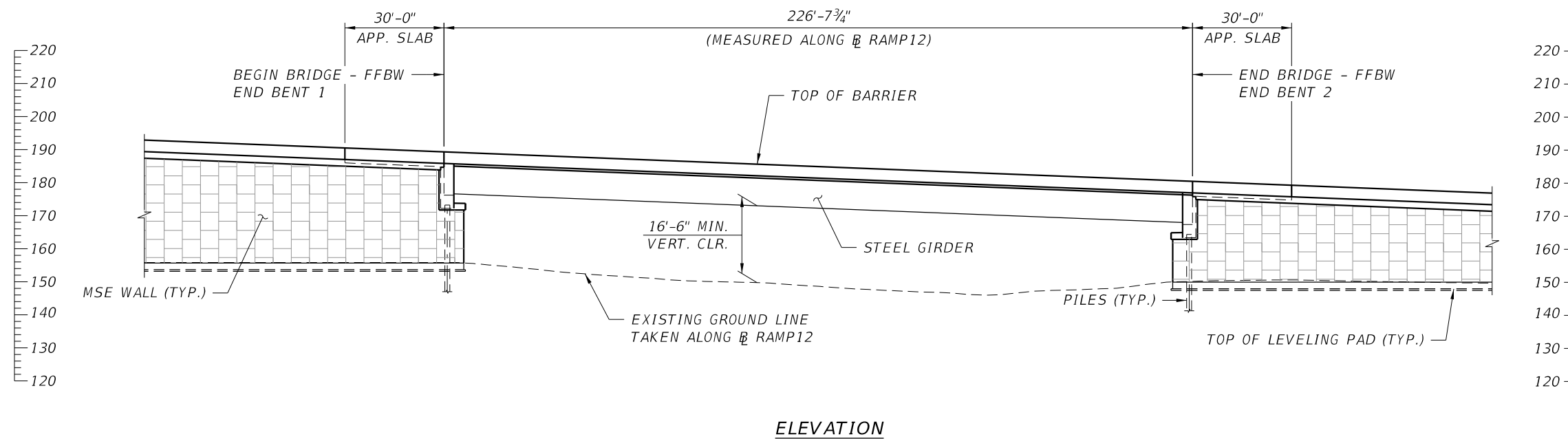
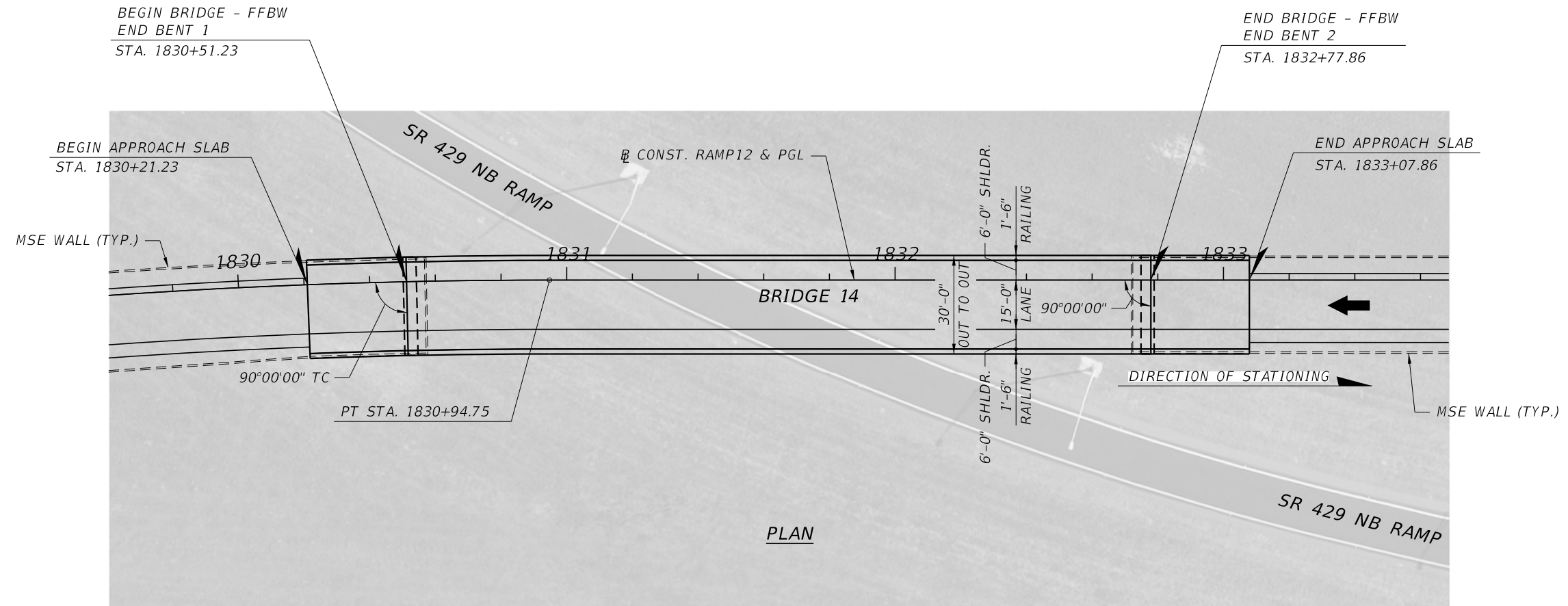
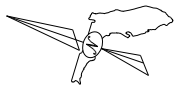
BEGIN STA. 1819+81.74

END STA. 1826+01.97

\* SHOULDER WIDTH BASED ON SIGHT DISTANCE REQUIREMENT

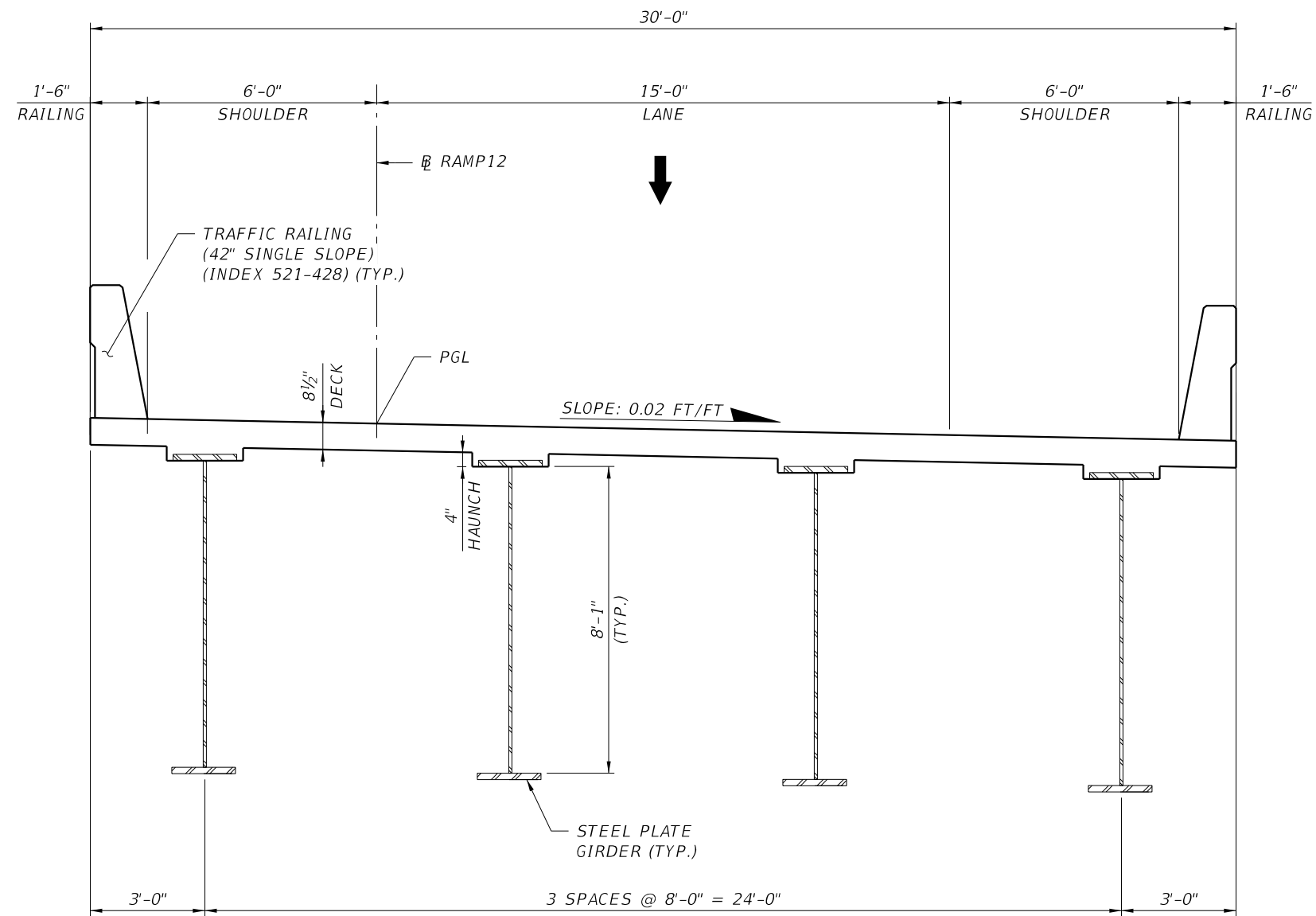
BRIDGE NO. 13

REVISIONS				GEORGES EL-GHARIB, P.E. P.E. LICENSE NO. 72288 BCC ENGINEERING, INC. 160 N WESTMONTE DRIVE, SUITE 2000 ALTAMONTE SPRINGS, FLORIDA 32714 CERTIFICATE OF AUTHORIZATION NO. 7184	STATE OF FLORIDA DEPARTMENT OF TRANSPORTATION			TYPICAL SECTION	SHEET NO.
DATE	DESCRIPTION	DATE	DESCRIPTION		ROAD NO.	COUNTY	FINANCIAL PROJECT ID		



BRIDGE NO. 14

REVISIONS				GEORGES EL-GHARIB, P.E. P.E. LICENSE NO. 72288 BCC ENGINEERING, INC. 160 N WESTMONTE DRIVE, SUITE 2000 ALTAMONTE SPRINGS, FLORIDA 32714 CERTIFICATE OF AUTHORIZATION NO. 7184	STATE OF FLORIDA DEPARTMENT OF TRANSPORTATION			<b>PLAN AND ELEVATION</b>	SHEET NO.
DATE	DESCRIPTION	DATE	DESCRIPTION		ROAD NO.	COUNTY	FINANCIAL PROJECT ID		



**TYPICAL SECTION**  
 BEGIN STA. 1830+51.23  
 END STA. 1832+77.86

BRIDGE NO. 14

REVISIONS				GEORGES EL-GHARIB, P.E. P.E. LICENSE NO. 72288 BCC ENGINEERING, INC. 160 N WESTMONTE DRIVE, SUITE 2000 ALTAMONTE SPRINGS, FLORIDA 32714 CERTIFICATE OF AUTHORIZATION NO. 7184	STATE OF FLORIDA DEPARTMENT OF TRANSPORTATION			<b>TYPICAL SECTION</b>	SHEET NO.
DATE	DESCRIPTION	DATE	DESCRIPTION		ROAD NO.	COUNTY	FINANCIAL PROJECT ID		

## Conceptual Signing Plans

Figure F-1 - Conceptual Signing Plan 1

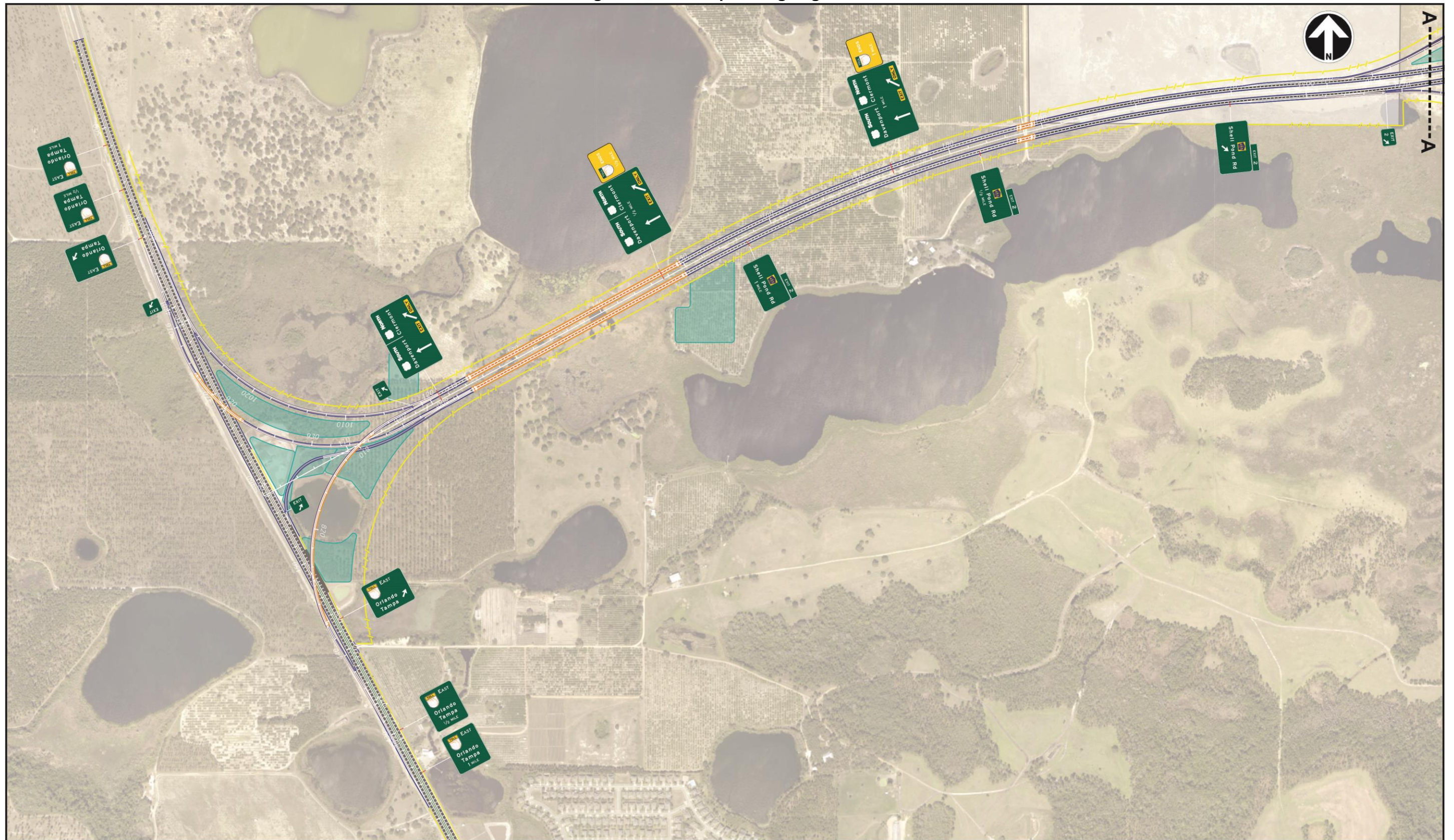


Figure F-2 - Conceptual Signing Plan 2

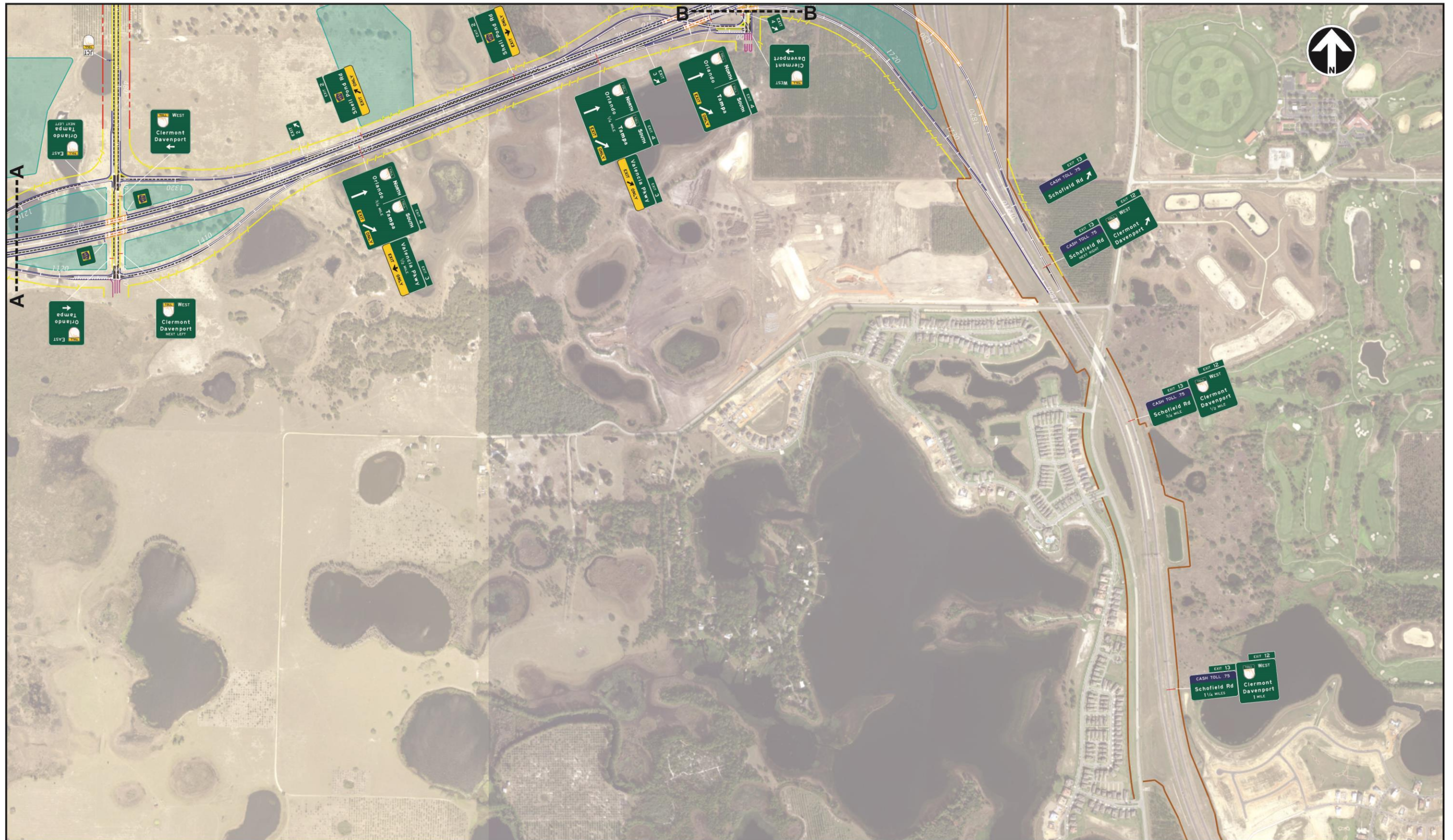


Figure F-3 - Conceptual Signing Plan 3





## Appendix G: Cost Estimates

**SUMMARY**

**ESTIMATED PROBABLE PROJECT COST**

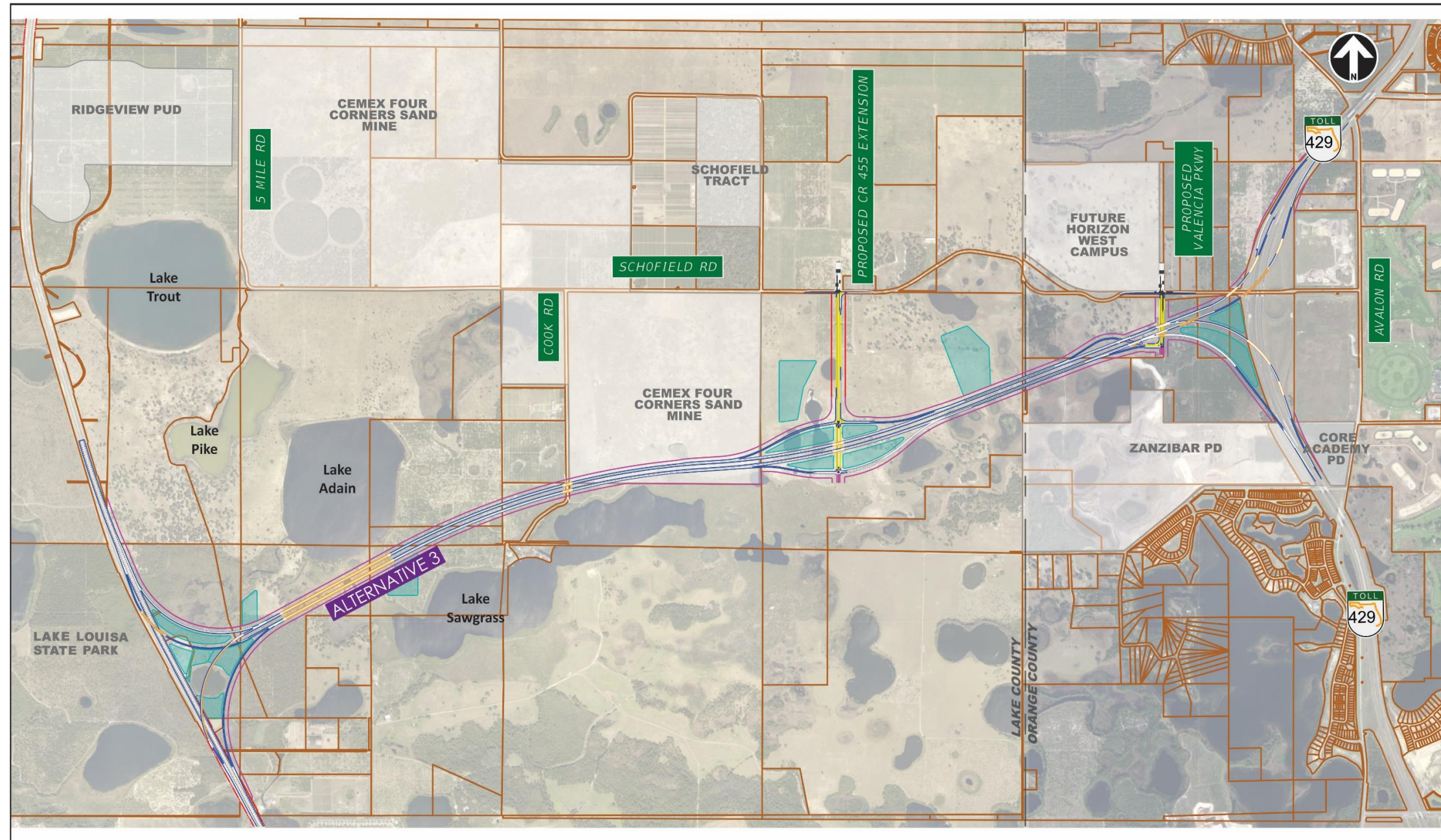
**LAKE/ORANGE PD&E STUDY - ALTERNATIVE 3**

PREPARED BY METRIC ENGINEERING  
LAST UPDATED - APRIL 23, 2019

PROJECT CENTERLINE MILES: 4.444

NUMBER OF BRIDGES: 20

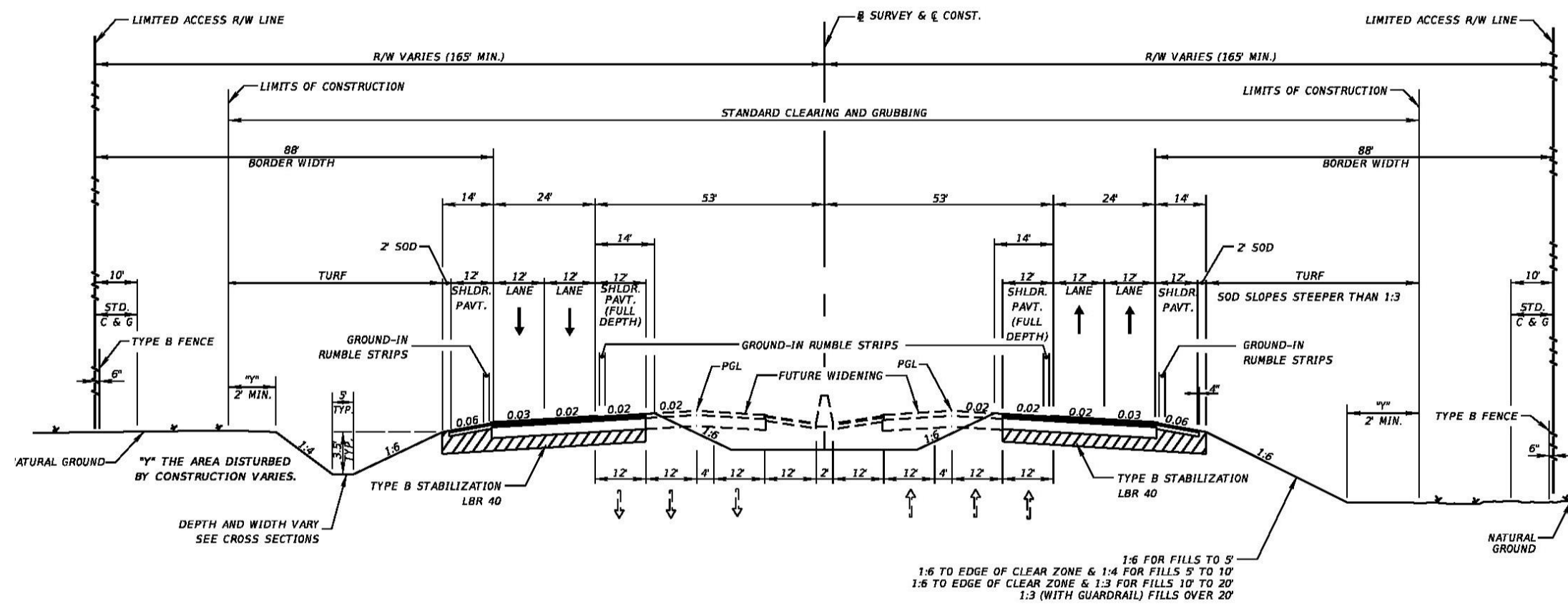
Mainline Roadway		\$139,261,357
US 27 Interchange		\$66,007,355
CR 455 Interchange		\$19,511,134
Valencia Parkway Interchange		\$10,541,188
SR 429 Interchange		\$54,188,895
<b>TOTAL (2019 CONSTRUCTION COST)</b>		<b>\$289,509,928</b>
ENGINEERING / ADMINISTRATION / LEGAL (24%)		\$69,482,383
RIGHT - OF - WAY	369.8 ACRES	\$102,000,000
MITIGATION (WETLAND IMPACT ACERAGE x 0.7 = CREDITS	50.4 CREDITS @ \$ 145,000	\$7,308,000
MITIGATION (GOPHER TORTOISE HABITAT x 3 BURROWS /	828 BURROWS @ \$ 1,300	\$1,076,400
TOLL COLLECTION EQUIPMENT	6 LANES @ \$ 210,000	\$1,260,000
<b>GRAND TOTAL PROJECT COST</b>		<b>\$470,636,711</b>



## Quick Facts

### Project Alignment Alternative 3

# Quick Facts



## Project Typical Alternative 1

**ESTIMATED PROBABLE CONSTRUCTION COST**

**Mainline Roadway**

PREPARED BY METRIC ENGINEERING

<b>L</b>	<b>ITEM</b>	<b>QUANTITY</b>	<b>UNIT</b>	<b>UNIT PRICE</b>	<b>TOTAL</b>
	<b>** EXPRESSWAYS **</b>				
	MAINLINE ROADWAY TYPICAL (4 LANE MAINLINE)	2.532	MI	\$6,233,785	\$15,783,849
	MAINLINE ROADWAY TYPICAL (6 LANE MAINLINE) <i>Six lane segment between CR 455 interchange and Valencia Parkway</i>	0.473	MI	\$7,086,629	\$3,350,419
	<b>** BRIDGES **</b>				
	<b>BRIDGES 3A &amp; 3B</b>				
	<u>BRIDGE 3A</u> Connector WB over Sawgrass Lake Wetland area (50.67'x2467') Prestressed Concrete Florida I Beams; Pile Bents	124,995	SF	\$150	\$18,749,250
	<u>BRIDGE 3B</u> Connector EB over Sawgrass Lake Wetland area (50.67'x2467') Prestressed Concrete Florida I Beams; Pile Bents	124,995	SF	\$150	\$18,749,250
	EXTRA MATERIAL - ELEVATED ROADWAY (BEGIN BRIDGE)	1	EA	\$714,199	\$714,199
	RETAINED EARTH WALL (BEGIN BRIDGE)	3,087	SF	\$34	\$104,971
	EXTRA MATERIAL - ELEVATED ROADWAY (END BRIDGE)	1	EA	\$714,199	\$714,199
	RETAINED EARTH WALL (END BRIDGE)	3,087	SF	\$34	\$104,971
	<b>BRIDGES 4A &amp; 4B</b>				
	<u>BRIDGE 4A</u> Connector WB over Cook Road (50.67'x123') Steel Plate Girders; Pile Bents	6,232	SF	\$145	\$903,640
	<u>BRIDGE 4B</u> Connector EB over Cook Road (50.67'x123') Steel Plate Girders; Pile Bents	6,232	SF	\$145	\$903,640
	EXTRA MATERIAL - ELEVATED ROADWAY (BEGIN BRIDGE)	1	EA	\$714,199	\$714,199
	RETAINED EARTH WALL (BEGIN BRIDGE)	3,153	SF	\$34	\$107,188
	EXTRA MATERIAL - ELEVATED ROADWAY (END BRIDGE)	1	EA	\$714,199	\$714,199
	RETAINED EARTH WALL (END BRIDGE)	3,143	SF	\$34	\$106,859
	<b>BRIDGES 5A &amp; 5B</b>				
	<u>BRIDGE 5A</u> Connector WB over CR 455 (50.67'x170') Prestressed Concrete Florida I Beams; Piers/Pile Bents	8,056	SF	\$145	\$1,168,120
	<u>BRIDGE 5B</u> Connector EB over CR 455 (50.67'x170') Prestressed Concrete Florida I Beams; Piers/Pile Bents	8,056	SF	\$145	\$1,168,120
	EXTRA MATERIAL - ELEVATED ROADWAY (BEGIN BRIDGE)	1	EA	\$714,199	\$714,199
	RETAINED EARTH WALL (BEGIN BRIDGE)	3,142	SF	\$34	\$106,818
	EXTRA MATERIAL - ELEVATED ROADWAY (END BRIDGE)	1	EA	\$714,199	\$714,199
	RETAINED EARTH WALL (END BRIDGE)	3,147	SF	\$34	\$106,983
	<b>BRIDGES 6A &amp; 6B</b>				
	<u>BRIDGE 6A</u> Connector WB over Valencia Pkwy Ramp (50.67'x203') Steel Plate Girders; Pile Bents	10,285	SF	\$135	\$1,388,475
	<u>BRIDGE 6B</u> Connector EB over Valencia Pkwy Ramp (50.67'x212') Steel Plate Girders; Pile Bents	10,741	SF	\$135	\$1,450,035
	EXTRA MATERIAL - ELEVATED ROADWAY (BEGIN BRIDGE)	1	EA	\$714,199	\$714,199
	RETAINED EARTH WALL (BEGIN BRIDGE)	5,578	SF	\$34	\$189,655
	EXTRA MATERIAL - ELEVATED ROADWAY (END BRIDGE)	1	EA	\$714,199	\$714,199
	RETAINED EARTH WALL (END BRIDGE)	5,121	SF	\$34	\$174,101
	<b>** ADDITIONAL ITEMS **</b>				
	OVERHEAD SIGN STRUCTURE, SPAN 101-150 FT W/301-400 SF SIGN PANEL	6	EA	\$144,000	\$864,000
	OVERHEAD SIGN STRUCTURE, CANTILEVER 41-50 FT W/ 101-200 SF SIGN PANEL	25	EA	\$67,000	\$1,675,000
	MULTI POST SIGN (12-20 SF)	2	AS	\$4,000	\$8,000
	MULTIPOST SIGN (31-50 SF)	3	AS	\$5,000	\$15,000
	MULTIPOST SIGN (101-200 SF)	4	AS	\$8,000	\$32,000
	FIBER OPTIC NETWORK (FON) (CONDUIT, 72 WIRE, PULL BOXES, SPLICE, ETC.)	4.444	MI	\$350,000	\$1,555,541
	DYNAMIC MESSAGE SIGNS	4	EA	\$250,000	\$1,000,000
	RETENTION POND CONSTRUCTION	49.14	AC	\$177,813	\$8,737,743
	MAINLINE TOLL GANTRY (2 LANE, 2 TRUSSES AND EQUIP. BLDG)	2	EA	\$1,750,000	\$3,500,000

EMBANKMENT	1,069,931	CY	\$8.30	\$8,880,428
REMOVE & REPLACE A-8 MATERIAL (ASSUME 5 CY PER SY OF WETLANDS)	1,355,200	CY	\$5	\$6,776,000
NOISE WALLS (AVERAGE 20 FT HEIGHT)	-	LF	\$520	\$0
SUB-TOTAL				\$103,373,648
EROSION CONTROL / TEMPORARY DRAINAGE (0.5%)				\$516,868
MAINTENANCE OF TRAFFIC (1%)				\$1,033,736
MOBILIZATION (9.5%)				\$9,820,497
SUB-TOTAL ROADWAY				\$63,549,081
ROADWAY CONTINGENCY (20%)				\$12,709,816
SUB-TOTAL BRIDGES				\$51,195,668
BRIDGE CONTINGENCY (10%)				\$5,119,567
SUB-TOTAL				\$132,574,133
AESTHETICS CONTINGENCY (3%)				\$3,977,224
RELOCATE UTILITIES				\$2,160,000
ALLOWANCE FOR DISPUTES REVIEW BOARD				\$50,000
WORK ORDER ALLOWANCE				\$500,000
<b>TOTAL (2019 CONSTRUCTION COST)</b>				<b>\$139,261,357</b>

**ESTIMATED PROBABLE CONSTRUCTION COST**

**US 27 Interchange**

PREPARED BY METRIC ENGINEERING

<b>L</b>	<b>ITEM</b>	<b>QUANTITY</b>	<b>UNIT</b>	<b>UNIT PRICE</b>	<b>TOTAL</b>
	<b>** RAMPS **</b>				
	ONE LANE RAMPS (OPEN DRAINAGE)	2.929	MI	\$1,259,834	\$3,689,829
	TYPICAL 1 LANE ON-RAMP TAPER W/GORE - MAINLINE UNCHANGED	2	EA	\$219,329	\$438,659
	TYPICAL 1 LANE OFF-RAMP TAPER W/GORE - MAINLINE UNCHANGED	4	EA	\$129,358	\$517,432
	<b>** BRIDGES **</b>				
	<u>BRIDGE 1</u>				
	US 27 SB Ramp to Connector EB over US 27 (33'x648')	21,384	SF	\$204	\$4,362,336
	Curved Steel Plate Girders; Straddle/Pile Bents				
	EXTRA MATERIAL - ELEVATED ROADWAY (BEGIN BRIDGE)	1	EA	\$263,754	\$263,754
	RETAINED EARTH WALL (BEGIN BRIDGE)	16,030	SF	\$34	\$545,030
	EXTRA MATERIAL - ELEVATED ROADWAY (END BRIDGE)	1	EA	\$263,754	\$263,754
	RETAINED EARTH WALL (END BRIDGE)	2,019	SF	\$34	\$68,651
	<u>BRIDGE 2</u>				
	Connector WB Ramp to US 27 SB over US 27 (33'x2193')	72,369	SF	\$204	\$14,763,276
	Curved Steel Plate Girders; Straddle/Pile Bents				
	EXTRA MATERIAL - ELEVATED ROADWAY (BEGIN BRIDGE)	1	EA	\$263,754	\$263,754
	RETAINED EARTH WALL (BEGIN BRIDGE)	2,064	SF	\$34	\$70,162
	EXTRA MATERIAL - ELEVATED ROADWAY (END BRIDGE)	1	EA	\$263,754	\$263,754
	RETAINED EARTH WALL (END BRIDGE)	12,952	SF	\$34	\$440,370
	<b>** ARTERIAL ROADS **</b>				
	ARTERIAL TYPICAL SECTION US 27 (6 LANE DIVIDED)	2.075	MI	\$5,199,279	\$10,787,342
	MEDIAN CROSSOVER - NEW CONSTRUCTION	2	EA	\$8,080	\$16,160
	DEMOLISH EXISTING ARTERIAL ROAD	2.075	MI	\$305,760	\$634,384
	<b>** ADDITIONAL ITEMS **</b>				
	OVERHEAD LIGHTING (INCLUDES WIRING) (1 SIDE, 200' SPACING)	2.929	MI	\$277,400	\$812,455
	OVERHEAD LIGHTING (INCLUDES WIRING) (2 SIDE, 200' SPACING)	2.075	MI	\$554,800	\$1,151,086
	ITS EQUIPMENT / DEVICES PER INTERCHANGE (CCTV, TMS, ETC.)	1.00	INT	\$330,000	\$330,000
	RETENTION POND CONSTRUCTION	23.37	AC	\$177,813	\$4,155,496
	EMBANKMENT	258,453	CY	\$8.30	\$2,145,159
	SUB-TOTAL				\$45,982,844
	EROSION CONTROL / TEMPORARY DRAINAGE (0.5%)				\$229,914
	MAINTENANCE OF TRAFFIC (10%)				\$4,598,284
	MOBILIZATION (9.5%)				\$4,368,370
	SUB-TOTAL BRIDGES				\$21,304,842
	BRIDGE CONTINGENCY (10%)				\$2,130,484
	SUB-TOTAL				\$33,874,570.50
	ROADWAY CONTINGENCY (20%)				\$6,774,914
	SUB-TOTAL				\$64,084,811
	AESTHETICS CONTINGENCY (3%)				\$1,922,544
	<b>TOTAL (2019 CONSTRUCTION COST)</b>				<b>\$66,007,355</b>

**ESTIMATED PROBABLE CONSTRUCTION COST**

**CR 455 Interchange**

PREPARED BY METRIC ENGINEERING

<b>L</b>	<b>ITEM</b>	<b>QUANTITY</b>	<b>UNIT</b>	<b>UNIT PRICE</b>	<b>TOTAL</b>
	<b>** RAMPS **</b>				
	ONE LANE RAMPS (OPEN DRAINAGE)	1.817	MI	\$1,259,834	\$2,288,724
	TWO LANE RAMPS (OPEN DRAINAGE)	0.484	MI	\$1,712,621	\$828,377
	THREE LANE RAMPS (OPEN DRAINAGE)	0.182	MI	\$2,270,992	\$414,353
	TYPICAL 1 LANE ON-RAMP TAPER W/GORE - MAINLINE UNCHANGED	2	EA	\$219,329	\$438,659
	TYPICAL 1 LANE OFF-RAMP TAPER W/GORE - MAINLINE UNCHANGED	2	EA	\$129,358	\$258,716
	<b>** ARTERIAL ROADS **</b>				
	ARTERIAL TYPICAL SECTION - CR 455 EXTENSION	0.601	MI	\$4,271,837	\$2,567,463
	ARTERIAL TYPICAL SECTION - SCHOFIELD RD	0.263	EA	\$1,597,790	\$419,671
	<b>** INTERSECTION SIGNALIZATION **</b>				
	SIGNALIZATION PER INTERCHANGE	3	EA	\$269,948	\$809,844
	<b>** ADDITIONAL ITEMS **</b>				
	OVERHEAD LIGHTING (INCLUDES WIRING) (1 SIDE, 200' SPACING)	2.483	MI	\$277,400	\$688,737
	OVERHEAD LIGHTING (INCLUDES WIRING) (2 SIDE, 200' SPACING)	1.756	MI	\$554,800	\$974,382
	ITS EQUIPMENT / DEVICES PER INTERCHANGE (CCTV, TMS, ETC.)	1.00	INT	\$330,000	\$330,000
	RETENTION POND CONSTRUCTION	20.12	AC	\$177,813	\$3,577,603
	EMBANKMENT	126,683	CY	\$8.30	\$1,051,470
	SUB-TOTAL				\$14,647,998
	EROSION CONTROL / TEMPORARY DRAINAGE (0.5%)				\$73,240
	MAINTENANCE OF TRAFFIC (1%)				\$146,480
	MOBILIZATION (9.5%)				\$1,391,560
	SUB-TOTAL				\$16,259,278
	ROADWAY CONTINGENCY (20%)				\$3,251,856
	<b>TOTAL (2019 CONSTRUCTION COST)</b>				<b>\$19,511,134</b>



**ESTIMATED PROBABLE CONSTRUCTION COST**

**Valencia Parkway Interchange**

PREPARED BY METRIC ENGINEERING

<b>L</b>	<b>ITEM</b>	<b>QUANTITY</b>	<b>UNIT</b>	<b>UNIT PRICE</b>	<b>TOTAL</b>
	<b>** RAMPS **</b>				
	ONE LANE RAMPS (OPEN DRAINAGE)	0.638	MI	\$1,259,834	\$803,695
	TWO LANE RAMPS (OPEN DRAINAGE)	0.142	MI	\$1,712,621	\$243,455
	THREE LANE RAMPS (OPEN DRAINAGE)	0.064	MI	\$2,270,992	\$145,438
	TYPICAL 1 LANE ON-RAMP TAPER W/GORE - MAINLINE UNCHANGED	1	EA	\$219,329	\$219,329
	TYPICAL 1 LANE OFF-RAMP TAPER W/GORE - MAINLINE UNCHANGED	1	EA	\$129,358	\$129,358
	<b>** ARTERIAL ROADS **</b>				
	ARTERIAL TYPICAL SECTION - VALENCIA PARKWAY	0.486	MI	\$4,271,837	\$2,077,860
	VALENCIA PARKWAY TURN LANES	0.180	MI	\$389,257	\$70,220
	ARTERIAL TYPICAL SECTION - SCHOFIELD RD	0.290	MI	\$1,597,790	\$464,100
	DEMOLISH EXISTING ARTERIAL ROAD - SCHOFIELD RD	0.290	MI	\$305,760	\$88,812
	<b>** INTERSECTION SIGNALIZATION **</b>				
	SIGNALIZATION PER INTERCHANGE	2	EA	\$142,064	\$284,128
	<b>** ADDITIONAL ITEMS **</b>				
	OVERHEAD LIGHTING (INCLUDES WIRING) (1 SIDE, 200' SPACING)	0.844	MI	\$277,400	\$234,162
	OVERHEAD LIGHTING (INCLUDES WIRING) (2 SIDE, 200' SPACING)	1.079	MI	\$554,800	\$598,828
	ITS EQUIPMENT / DEVICES PER INTERCHANGE (CCTV, TMS, ETC.)	1.00	INT	\$330,000	\$330,000
	EMBANKMENT	268,002	CY	\$8.30	\$2,224,418
	SUB-TOTAL				\$7,913,805
	EROSION CONTROL / TEMPORARY DRAINAGE (0.5%)				\$39,569
	MAINTENANCE OF TRAFFIC (1%)				\$79,138
	MOBILIZATION (9.5%)				\$751,811
	SUB-TOTAL				\$8,784,323
	ROADWAY CONTINGENCY (20%)				\$1,756,865
	<b>TOTAL (2019 CONSTRUCTION COST)</b>				<b>\$10,541,188</b>

**ESTIMATED PROBABLE CONSTRUCTION COST**

**SR 429 Interchange**

PREPARED BY METRIC ENGINEERING

<b>L</b>	<b>ITEM</b>	<b>QUANTITY</b>	<b>UNIT</b>	<b>UNIT PRICE</b>	<b>TOTAL</b>
	<b>** RAMPS **</b>				
	ONE LANE RAMPS (OPEN DRAINAGE)	3.184	MI	\$1,259,834	\$4,011,139
	TYPICAL 1 LANE ON-RAMP TAPER W/GORE - MAINLINE UNCHANGED	1	EA	\$219,329	\$219,329
	TYPICAL 1 LANE OFF-RAMP TAPER W/GORE - MAINLINE UNCHANGED	1	EA	\$129,358	\$129,358
	<b>** BRIDGES **</b>				
	<b>BRIDGE 7A</b>				
	Connector WB over Valencia Pkwy (48.53'x181')	7,862	SF	\$145	\$1,139,990
	Prestressed Concrete Florida I Beams; Multicolumn/Pile Bents				
	EXTRA MATERIAL - ELEVATED ROADWAY (BEGIN BRIDGE)	1	EA	\$215,734	\$215,734
	RETAINED EARTH WALL (BEGIN BRIDGE)	1,615	SF	\$34	\$54,914
	EXTRA MATERIAL - ELEVATED ROADWAY (END BRIDGE)	1	EA	\$215,734	\$215,734
	RETAINED EARTH WALL (END BRIDGE)	1,615	SF	\$34	\$54,914
	<b>BRIDGE 7B</b>				
	Connector EB to SR 429 NB over Valencia Pkwy (29.67'x175')	4,895	SF	\$145	\$709,775
	Prestressed Concrete Florida I Beams; Multicolumn/Pile Bents				
	EXTRA MATERIAL - ELEVATED ROADWAY (BEGIN BRIDGE)	1	EA	\$188,454	\$188,454
	RETAINED EARTH WALL (BEGIN BRIDGE)	1,003	SF	\$34	\$34,113
	EXTRA MATERIAL - ELEVATED ROADWAY (END BRIDGE)	1	EA	\$188,454	\$188,454
	RETAINED EARTH WALL (END BRIDGE)	1,209	SF	\$34	\$41,108
	<b>BRIDGE 7C</b>				
	Connector EB to SR 429 SB over Valencia Pkwy (32.67'x159')	5,194	SF	\$145	\$753,130
	Prestressed Concrete Florida I Beams; Multicolumn/Pile Bents				
	EXTRA MATERIAL - ELEVATED ROADWAY (BEGIN BRIDGE)	1	EA	\$178,597	\$178,597
	RETAINED EARTH WALL (BEGIN BRIDGE)	1,003	SF	\$34	\$34,113
	EXTRA MATERIAL - ELEVATED ROADWAY (END BRIDGE)	1	EA	\$178,597	\$178,597
	RETAINED EARTH WALL (END BRIDGE)	1,209	SF	\$34	\$41,108
	<b>BRIDGE 8</b>				
	Connector EB over SR 429 NB Ramp to Connector WB (29.67'x327')	9,701	SF	\$135	\$1,309,635
	Steel Plate Girders; Straddle/Pile Bents				
	EXTRA MATERIAL - ELEVATED ROADWAY (BEGIN BRIDGE)	1	EA	\$188,454	\$188,454
	RETAINED EARTH WALL (BEGIN BRIDGE)	1,971	SF	\$34	\$67,010
	EXTRA MATERIAL - ELEVATED ROADWAY (END BRIDGE)	1	EA	\$188,454	\$188,454
	RETAINED EARTH WALL (END BRIDGE)	1,971	SF	\$34	\$67,010
	<b>BRIDGE 9</b>				
	SR 429 SB Ramp to Connector WB over Schofield Rd (31'x219')	6,789	SF	\$186	\$1,262,754
	Curved Steel Plate Girders; Pile Bents				
	EXTRA MATERIAL - ELEVATED ROADWAY (BEGIN BRIDGE)	1	EA	\$198,511	\$198,511
	RETAINED EARTH WALL (BEGIN BRIDGE)	3,458	SF	\$34	\$117,559
	EXTRA MATERIAL - ELEVATED ROADWAY (END BRIDGE)	1	EA	\$198,511	\$198,511
	RETAINED EARTH WALL (END BRIDGE)	1,982	SF	\$34	\$67,399
	<b>BRIDGE 10</b>				
	SR 429 SB Ramp to Connector WB over SR 429 SB off Ramp (31'x334')	10,354	SF	\$204	\$2,112,216
	Curved Steel Plate Girders; Straddle/Pile Bents				
	EXTRA MATERIAL - ELEVATED ROADWAY (BEGIN BRIDGE)	1	EA	\$198,511	\$198,511
	RETAINED EARTH WALL (BEGIN BRIDGE)	11,009	SF	\$34	\$374,303
	EXTRA MATERIAL - ELEVATED ROADWAY (END BRIDGE)	1	EA	\$198,511	\$198,511
	RETAINED EARTH WALL (END BRIDGE)	3,458	SF	\$34	\$117,559
	<b>BRIDGE 11</b>				
	Connector EB Ramp to SR 429 NB over Schofield Rd and SR 429 (30'x1004')	30,120	SF	\$215	\$6,460,740
	Curved Steel Plate Girders; Piers/Pile Bents				
	EXTRA MATERIAL - ELEVATED ROADWAY (BEGIN BRIDGE)	1	EA	\$263,754	\$263,754
	EXTRA MATERIAL - ELEVATED ROADWAY (END BRIDGE)	1	EA	\$263,754	\$263,754
	RETAINED EARTH WALL (END BRIDGE)	4,603	SF	\$34	\$156,497
	<b>BRIDGE 12</b>				
	Connector EB Ramp to SR 429 NB over SR 429 NB on Ramp (30'x261')	7,830	SF	\$186	\$1,456,380
	Curved Steel Plate Girders; Pile Bents				
	EXTRA MATERIAL - ELEVATED ROADWAY (BEGIN BRIDGE)	1	EA	\$263,754	\$263,754
	RETAINED EARTH WALL (BEGIN BRIDGE)	4,603	SF	\$34	\$156,497
	EXTRA MATERIAL - ELEVATED ROADWAY (END BRIDGE)	1	EA	\$263,754	\$263,754
	RETAINED EARTH WALL (END BRIDGE)	4,727	SF	\$34	\$160,708

<b>BRIDGE 13</b>				
SR 429 NB Ramp to Connector WB over SR 429 (31'x618')	19,158	SF	\$198	\$3,793,284
Curved Steel Plate Girders; Piers/Pile Bents				
EXTRA MATERIAL - ELEVATED ROADWAY (BEGIN BRIDGE)	1	EA	\$198,511	\$198,511
RETAINED EARTH WALL (BEGIN BRIDGE)	1,982	SF	\$34	\$67,399
EXTRA MATERIAL - ELEVATED ROADWAY (END BRIDGE)	1	EA	\$198,511	\$198,511
RETAINED EARTH WALL (END BRIDGE)	5,375	SF	\$34	\$182,748
<b>BRIDGE 14</b>				
SR 429 NB Ramp to Connector WB over SR 429 NB off Ramp (30'x227')	6,810	SF	\$162	\$1,103,220
Steel Plate Girders; Pile Bents				
EXTRA MATERIAL - ELEVATED ROADWAY (BEGIN BRIDGE)	1	EA	\$263,754	\$263,754
RETAINED EARTH WALL (BEGIN BRIDGE)	5,375	SF	\$34	\$182,748
EXTRA MATERIAL - ELEVATED ROADWAY (END BRIDGE)	1	EA	\$263,754	\$263,754
RETAINED EARTH WALL (END BRIDGE)	4,715	SF	\$34	\$160,319
<b>** ADDITIONAL ITEMS **</b>				
OVERHEAD LIGHTING (INCLUDES WIRING) (1 SIDE, 200' SPACING)	3.184	MI	\$277,400	\$883,204
ITS EQUIPMENT / DEVICES PER INTERCHANGE (CCTV, TMS, ETC.)	1.00	INT	\$330,000	\$330,000
RETENTION POND CONSTRUCTION	16.02	AC	\$177,813	\$2,848,466
EMBANKMENT	409,942	CY	\$8.30	\$3,402,522
SUB-TOTAL				\$38,379,236
EROSION CONTROL / TEMPORARY DRAINAGE (0.5%)				\$191,896
MAINTENANCE OF TRAFFIC (10%)				\$3,837,924
MOBILIZATION (9.5%)				\$3,646,027
SUB-TOTAL BRIDGES				\$26,555,218
BRIDGE CONTINGENCY (10%)				\$2,655,522
SUB-TOTAL				\$19,499,865.3
ROADWAY CONTINGENCY (20%)				\$3,899,973
SUB-TOTAL				\$52,610,577.66
AESTHETICS CONTINGENCY (3%)				\$1,578,317
<b>TOTAL (2019 CONSTRUCTION COST)</b>				<b>\$54,188,895</b>

**TYPICAL XWAY / CROSSROAD  
BRIDGE APPROACH - RURAL - 2:1 SLOPE**

TOTAL OUT-TO-OUT WIDTH OF BRIDGE APPROACH >>>>>>	50.67	FT	
TOTAL BRIDGE EMBANKMENT HEIGHT >>>>>>	23	FT	1.37% = 1314'
AVERAGE % OF APPROACH SLOPE >>>>>>	0.918%		3.00% = 600'
ROADWAY WIDTH AT GRADE >>>>>>	41.67	FT	
TOTAL EMBANKMENT HEIGHT AT GRADE >>>>>>	3.5	FT	
L COST OF BRIDGE APPROACH (AUTOMATICALLY CALCULATED) >>>>>>			<b>\$714,199</b>
MEDIAN? (ENTER Y OR N) >>>>>>	Y		
CROSSDRAIN WIDTH >>>>>>	52		
LENGTH OF APPROACH (AUTOMATICALLY CALCULATED) >>>>>>	2,124	LF	
FEET FROM TOUCHDOWN TO 10' HEIGHT >>>>>>	708	LF	
DISTANCE OF APPROACH ABOVE 10' HEIGHT (GR & SHO GUT L) >>>>>>	1,416	LF	
APPROACH SLAB WIDTH >>>>>>	30	FT	

ORIGINAL BRIDGE APPROACH WIDTH >>>>>>	0	FT
TOTAL BRIDGE EMBANKMENT HEIGHT >>>>>>	0.0	FT
AVERAGE % OF APPROACH SLOPE >>>>>>	0.92%	
ROADWAY WIDTH AT GRADE >>>>>>	0	FT
TOTAL EMBANKMENT HEIGHT AT GRADE >>>>>>	0.0	FT
LENGTH OF APPROACH (AUTOMATICALLY CALCULATED) >>>>>>	0	LF

**\*\* RETAINING WALL AUTOMATIC CALCULATION \*\***

BRIDGE HEIGHT >>>>>>	23	
BRIDGE WIDTH (OUT-TO-OUT INCLUDING MEDIAN) >>>>>>	50.67	EXTRA FOR SKEW
SKEW? (ENTER Y or N) >>>>>>	N	<b>0</b> SF
TOTAL RE-WALL >>>>>>	<b>1,970</b>	SF

CUSTOM BRIDGE APPROACH - RURAL 2:1 SLOPE

DRAINAGE SIDES **2**

BORROW EMBANKMENT	80,761	CY	\$0.00	\$0.00
LESS EXISTING EMBANKMENT	0	CY	(\$8.30)	\$0.00
EXCAVATE EXCESS FILL (IF > 0)	(80,761)	CY	\$5.30	\$0.00
COLLECTOR PIPE (24" RCP)	2800	LF	\$70.00	\$196,000.00
CMP OUTLET PIPE (18" CMP)	700	LF	\$35.00	\$24,500.00
CROSSDRAINS (18" RCP)	728	LF	\$35.00	\$25,480.00
DITCH BOTTOM INLETS	14	EA	\$5,000.00	\$70,000.00
INLET (TYPE S)	28	EA	\$3,500.00	\$98,000.00
MITERED END SECTIONS	14	EA	\$5,000.00	\$70,000.00
SOD	26,130	SY	\$1.50	\$39,195.00
SHOULDER GUTTER (LESS S INLETS)	5,515	LF	\$24.00	\$132,365.09
GUARDRAIL (OUTSIDE ONLY, NOT IN MEDIAN)	5,665	LF	\$4.00	\$22,658.93
APPROACH SLABS	2	EA	\$18,000.00	\$36,000.00

TOTAL \$ EA **\$714,199.02**

**TYPICAL XWAY / CROSSROAD  
BRIDGE APPROACH - RURAL - 2:1 SLOPE**

TOTAL OUT-TO-OUT WIDTH OF BRIDGE APPROACH >>>>>>	48.53	FT	
TOTAL BRIDGE EMBANKMENT HEIGHT >>>>>>	23	FT	1.37% = 1314'
AVERAGE % OF APPROACH SLOPE >>>>>>	3.000%		3.00% = 600'
ROADWAY WIDTH AT GRADE >>>>>>	39.53	FT	
TOTAL EMBANKMENT HEIGHT AT GRADE >>>>>>	3.5	FT	
L COST OF BRIDGE APPROACH (AUTOMATICALLY CALCULATED) >>>>>>			<b>\$215,734</b>
MEDIAN? (ENTER Y OR N) >>>>>>	Y		
CROSSDRAIN WIDTH >>>>>>	52		
LENGTH OF APPROACH (AUTOMATICALLY CALCULATED) >>>>>>	650	LF	
FEET FROM TOUCHDOWN TO 10' HEIGHT >>>>>>	217	LF	
DISTANCE OF APPROACH ABOVE 10' HEIGHT (GR & SHO GUT L) >>>>>>	433	LF	
APPROACH SLAB WIDTH >>>>>>	30	FT	

ORIGINAL BRIDGE APPROACH WIDTH >>>>>>	0	FT
TOTAL BRIDGE EMBANKMENT HEIGHT >>>>>>	0.0	FT
AVERAGE % OF APPROACH SLOPE >>>>>>	3.00%	
ROADWAY WIDTH AT GRADE >>>>>>	0	FT
TOTAL EMBANKMENT HEIGHT AT GRADE >>>>>>	0.0	FT
LENGTH OF APPROACH (AUTOMATICALLY CALCULATED) >>>>>>	0	LF

**\*\* RETAINING WALL AUTOMATIC CALCULATION \*\***

BRIDGE HEIGHT >>>>>>	23	
BRIDGE WIDTH (OUT-TO-OUT INCLUDING MEDIAN) >>>>>>	48.53	EXTRA FOR SKEW
SKEW? (ENTER Y or N) >>>>>>	N	<b>0 SF</b>
TOTAL RE-WALL >>>>>>	<b>1,932</b>	SF

CUSTOM BRIDGE APPROACH - RURAL 2:1 SLOPE

DRAINAGE SIDES **2**

BORROW EMBANKMENT	24,211	CY	\$0.00	\$0.00
LESS EXISTING EMBANKMENT	0	CY	(\$8.30)	\$0.00
EXCAVATE EXCESS FILL (IF > 0)	(24,211)	CY	\$5.30	\$0.00
COLLECTOR PIPE (24" RCP)	800	LF	\$70.00	\$56,000.00
CMP OUTLET PIPE (18" CMP)	200	LF	\$35.00	\$7,000.00
CROSSDRAINS (18" RCP)	208	LF	\$35.00	\$7,280.00
DITCH BOTTOM INLETS	4	EA	\$5,000.00	\$20,000.00
INLET (TYPE S)	8	EA	\$3,500.00	\$28,000.00
MITERED END SECTIONS	4	EA	\$5,000.00	\$20,000.00
SOD	7,989	SY	\$1.50	\$11,983.50
SHOULDER GUTTER (LESS S INLETS)	1,689	LF	\$24.00	\$40,542.72
GUARDRAIL (OUTSIDE ONLY, NOT IN MEDIAN)	1,732	LF	\$4.00	\$6,928.00
APPROACH SLABS	1	EA	\$18,000.00	\$18,000.00

TOTAL \$ EA **\$215,734.22**

**XWAY & RAMP**

**BRIDGE APPROACH - RURAL - 2:1 SLOPE**

TOTAL OUT-TO-OUT WIDTH OF BRIDGE APPROACH >>>>>>	33	FT	
TOTAL BRIDGE EMBANKMENT HEIGHT >>>>>>	27	FT	1.37% = 1314'
AVERAGE % OF APPROACH SLOPE >>>>>>	3.000%		3.00% = 600'
ROADWAY WIDTH AT GRADE >>>>>>	24	FT	
TOTAL EMBANKMENT HEIGHT AT GRADE >>>>>>	3.5	FT	
COST OF BRIDGE APPROACH (AUTOMATICALLY CALCULATED) >>>>>>			<b>\$263,754</b>
MEDIAN? (ENTER Y OR N) >>>>>>	N		
CROSSDRAIN WIDTH >>>>>>	0		
LENGTH OF APPROACH (AUTOMATICALLY CALCULATED) >>>>>>	783	LF	
FEET FROM TOUCHDOWN TO 10' HEIGHT >>>>>>	217	LF	
DISTANCE OF APPROACH ABOVE 10' HEIGHT (GR & SHO GUT L) >>>>>>	566	LF	
APPROACH SLAB WIDTH >>>>>>	30	FT	

ORIGINAL BRIDGE APPROACH WIDTH >>>>>>	0	FT
TOTAL BRIDGE EMBANKMENT HEIGHT >>>>>>	0.0	FT
AVERAGE % OF APPROACH SLOPE >>>>>>	3.00%	
ROADWAY WIDTH AT GRADE >>>>>>	0	FT
TOTAL EMBANKMENT HEIGHT AT GRADE >>>>>>	0.0	FT
LENGTH OF APPROACH (AUTOMATICALLY CALCULATED) >>>>>>	0	LF

**\*\* RETAINING WALL AUTOMATIC CALCULATION \*\***

BRIDGE HEIGHT >>>>>>	27	
BRIDGE WIDTH (OUT-TO-OUT INCLUDING MEDIAN) >>>>>>	33	EXTRA FOR SKEW
SKEW? (ENTER Y or N) >>>>>>	Y	<b>301 SF</b>
TOTAL RE-WALL >>>>>>	<b>2,485</b>	SF

CUSTOM BRIDGE APPROACH - RURAL 2:1 SLOPE

DRAINAGE SIDES **2**

BORROW EMBANKMENT	32,501	CY	\$0.00	\$0.00
LESS EXISTING EMBANKMENT	0	CY	(\$8.30)	\$0.00
EXCAVATE EXCESS FILL (IF > 0)	(32,501)	CY	\$5.30	\$0.00
COLLECTOR PIPE (24" RCP)	1200	LF	\$70.00	\$84,000.00
CMP OUTLET PIPE (18" CMP)	300	LF	\$35.00	\$10,500.00
CROSSDRAINS (18" RCP)	0	LF	\$35.00	\$0.00
DITCH BOTTOM INLETS	0	EA	\$5,000.00	\$0.00
INLET (TYPE S)	12	EA	\$3,500.00	\$42,000.00
MITERED END SECTIONS	6	EA	\$5,000.00	\$30,000.00
SOD	11,575	SY	\$1.50	\$17,362.50
SHOULDER GUTTER (LESS S INLETS)	2,201	LF	\$24.00	\$52,830.08
GUARDRAIL (OUTSIDE ONLY, NOT IN MEDIAN)	2,265	LF	\$4.00	\$9,061.33
APPROACH SLABS	1	EA	\$18,000.00	\$18,000.00

TOTAL \$ EA **\$263,753.91**

**XWAY & RAMP**

**BRIDGE APPROACH - RURAL - 2:1 SLOPE**

TOTAL OUT-TO-OUT WIDTH OF BRIDGE APPROACH >>>>>>	32.67	FT	
TOTAL BRIDGE EMBANKMENT HEIGHT >>>>>>	21	FT	1.37% = 1314'
AVERAGE % OF APPROACH SLOPE >>>>>>	3.000%		3.00% = 600'
ROADWAY WIDTH AT GRADE >>>>>>	23.67	FT	
TOTAL EMBANKMENT HEIGHT AT GRADE >>>>>>	3.5	FT	
L COST OF BRIDGE APPROACH (AUTOMATICALLY CALCULATED) >>>>>>			<b>\$178,597</b>
MEDIAN? (ENTER Y OR N) >>>>>>	N		
CROSSDRAIN WIDTH >>>>>>	0		
LENGTH OF APPROACH (AUTOMATICALLY CALCULATED) >>>>>>	583	LF	
FEET FROM TOUCHDOWN TO 10' HEIGHT >>>>>>	217	LF	
DISTANCE OF APPROACH ABOVE 10' HEIGHT (GR & SHO GUT L) >>>>>>	366	LF	
APPROACH SLAB WIDTH >>>>>>	30	FT	

ORIGINAL BRIDGE APPROACH WIDTH >>>>>>	0	FT
TOTAL BRIDGE EMBANKMENT HEIGHT >>>>>>	0.0	FT
AVERAGE % OF APPROACH SLOPE >>>>>>	3.00%	
ROADWAY WIDTH AT GRADE >>>>>>	0	FT
TOTAL EMBANKMENT HEIGHT AT GRADE >>>>>>	0.0	FT
LENGTH OF APPROACH (AUTOMATICALLY CALCULATED) >>>>>>	0	LF

**\*\* RETAINING WALL AUTOMATIC CALCULATION \*\***

BRIDGE HEIGHT >>>>>>	21	
BRIDGE WIDTH (OUT-TO-OUT INCLUDING MEDIAN) >>>>>>	32.67	EXTRA FOR SKEW
SKEW? (ENTER Y or N) >>>>>>	Y	<b>217 SF</b>
TOTAL RE-WALL >>>>>>	<b>1,621</b>	SF

CUSTOM BRIDGE APPROACH - RURAL 2:1 SLOPE

DRAINAGE SIDES **2**

BORROW EMBANKMENT	15,779	CY	\$0.00	\$0.00
LESS EXISTING EMBANKMENT	0	CY	(\$8.30)	\$0.00
EXCAVATE EXCESS FILL (IF > 0)	(15,779)	CY	\$5.30	\$0.00
COLLECTOR PIPE (24" RCP)	800	LF	\$70.00	\$56,000.00
CMP OUTLET PIPE (18" CMP)	200	LF	\$35.00	\$7,000.00
CROSSDRAINS (18" RCP)	0	LF	\$35.00	\$0.00
DITCH BOTTOM INLETS	0	EA	\$5,000.00	\$0.00
INLET (TYPE S)	8	EA	\$3,500.00	\$28,000.00
MITERED END SECTIONS	4	EA	\$5,000.00	\$20,000.00
SOD	6,395	SY	\$1.50	\$9,592.50
SHOULDER GUTTER (LESS S INLETS)	1,423	LF	\$24.00	\$34,142.72
GUARDRAIL (OUTSIDE ONLY, NOT IN MEDIAN)	1,465	LF	\$4.00	\$5,861.33
APPROACH SLABS	1	EA	\$18,000.00	\$18,000.00

TOTAL \$ EA **\$178,596.55**

**XWAY & RAMP**

**BRIDGE APPROACH - RURAL - 2:1 SLOPE**

TOTAL OUT-TO-OUT WIDTH OF BRIDGE APPROACH >>>>>>	31	FT	
TOTAL BRIDGE EMBANKMENT HEIGHT >>>>>>	25	FT	1.37% = 1314'
AVERAGE % OF APPROACH SLOPE >>>>>>	3.000%		3.00% = 600'
ROADWAY WIDTH AT GRADE >>>>>>	22	FT	
TOTAL EMBANKMENT HEIGHT AT GRADE >>>>>>	3.5	FT	
COST OF BRIDGE APPROACH (AUTOMATICALLY CALCULATED) >>>>>>			<b>\$198,511</b>
MEDIAN? (ENTER Y OR N) >>>>>>	N		
CROSSDRAIN WIDTH >>>>>>	0		
LENGTH OF APPROACH (AUTOMATICALLY CALCULATED) >>>>>>	717	LF	
FEET FROM TOUCHDOWN TO 10' HEIGHT >>>>>>	217	LF	
DISTANCE OF APPROACH ABOVE 10' HEIGHT (GR & SHO GUT L) >>>>>>	500	LF	
APPROACH SLAB WIDTH >>>>>>	30	FT	

ORIGINAL BRIDGE APPROACH WIDTH >>>>>>	0	FT
TOTAL BRIDGE EMBANKMENT HEIGHT >>>>>>	0.0	FT
AVERAGE % OF APPROACH SLOPE >>>>>>	3.00%	
ROADWAY WIDTH AT GRADE >>>>>>	0	FT
TOTAL EMBANKMENT HEIGHT AT GRADE >>>>>>	0.0	FT
LENGTH OF APPROACH (AUTOMATICALLY CALCULATED) >>>>>>	0	LF

**\*\* RETAINING WALL AUTOMATIC CALCULATION \*\***

BRIDGE HEIGHT >>>>>>	25	
BRIDGE WIDTH (OUT-TO-OUT INCLUDING MEDIAN) >>>>>>	31	EXTRA FOR SKEW
SKEW? (ENTER Y or N) >>>>>>	Y	<b>257 SF</b>
TOTAL RE-WALL >>>>>>	<b>2,127</b>	SF

CUSTOM BRIDGE APPROACH - RURAL 2:1 SLOPE

DRAINAGE SIDES **2**

BORROW EMBANKMENT	25,528	CY	\$0.00	\$0.00
LESS EXISTING EMBANKMENT	0	CY	(\$8.30)	\$0.00
EXCAVATE EXCESS FILL (IF > 0)	(25,528)	CY	\$5.30	\$0.00
COLLECTOR PIPE (24" RCP)	800	LF	\$70.00	\$56,000.00
CMP OUTLET PIPE (18" CMP)	200	LF	\$35.00	\$7,000.00
CROSSDRAINS (18" RCP)	0	LF	\$35.00	\$0.00
DITCH BOTTOM INLETS	0	EA	\$5,000.00	\$0.00
INLET (TYPE S)	8	EA	\$3,500.00	\$28,000.00
MITERED END SECTIONS	4	EA	\$5,000.00	\$20,000.00
SOD	9,716	SY	\$1.50	\$14,574.00
SHOULDER GUTTER (LESS S INLETS)	1,956	LF	\$24.00	\$46,942.72
GUARDRAIL (OUTSIDE ONLY, NOT IN MEDIAN)	1,999	LF	\$4.00	\$7,994.67
APPROACH SLABS	1	EA	\$18,000.00	\$18,000.00

TOTAL \$ EA **\$198,511.39**



**XWAY & RAMP**

**BRIDGE APPROACH - RURAL - 2:1 SLOPE**

TOTAL OUT-TO-OUT WIDTH OF BRIDGE APPROACH >>>>>>	30	FT	
TOTAL BRIDGE EMBANKMENT HEIGHT >>>>>>	27	FT	1.37% = 1314'
AVERAGE % OF APPROACH SLOPE >>>>>>	3.000%		3.00% = 600'
ROADWAY WIDTH AT GRADE >>>>>>	21	FT	
TOTAL EMBANKMENT HEIGHT AT GRADE >>>>>>	3.5	FT	
L COST OF BRIDGE APPROACH (AUTOMATICALLY CALCULATED) >>>>>>			<b>\$263,754</b>
MEDIAN? (ENTER Y OR N) >>>>>>	N		
CROSSDRAIN WIDTH >>>>>>	0		
LENGTH OF APPROACH (AUTOMATICALLY CALCULATED) >>>>>>	783	LF	
FEET FROM TOUCHDOWN TO 10' HEIGHT >>>>>>	217	LF	
DISTANCE OF APPROACH ABOVE 10' HEIGHT (GR & SHO GUT L) >>>>>>	566	LF	
APPROACH SLAB WIDTH >>>>>>	30	FT	

ORIGINAL BRIDGE APPROACH WIDTH >>>>>>	0	FT
TOTAL BRIDGE EMBANKMENT HEIGHT >>>>>>	0.0	FT
AVERAGE % OF APPROACH SLOPE >>>>>>	3.00%	
ROADWAY WIDTH AT GRADE >>>>>>	0	FT
TOTAL EMBANKMENT HEIGHT AT GRADE >>>>>>	0.0	FT
LENGTH OF APPROACH (AUTOMATICALLY CALCULATED) >>>>>>	0	LF

**\*\* RETAINING WALL AUTOMATIC CALCULATION \*\***

BRIDGE HEIGHT >>>>>>	27		
BRIDGE WIDTH (OUT-TO-OUT INCLUDING MEDIAN) >>>>>>	30		EXTRA FOR SKEW
SKEW? (ENTER Y or N) >>>>>>	Y		<b>273</b> SF
TOTAL RE-WALL >>>>>>	<b>2,391</b>	SF	

CUSTOM BRIDGE APPROACH - RURAL 2:1 SLOPE

DRAINAGE SIDES **2**

BORROW EMBANKMENT	31,478	CY	\$0.00	\$0.00
LESS EXISTING EMBANKMENT	0	CY	(\$8.30)	\$0.00
EXCAVATE EXCESS FILL (IF > 0)	(31,478)	CY	\$5.30	\$0.00
COLLECTOR PIPE (24" RCP)	1200	LF	\$70.00	\$84,000.00
CMP OUTLET PIPE (18" CMP)	300	LF	\$35.00	\$10,500.00
CROSSDRAINS (18" RCP)	0	LF	\$35.00	\$0.00
DITCH BOTTOM INLETS	0	EA	\$5,000.00	\$0.00
INLET (TYPE S)	12	EA	\$3,500.00	\$42,000.00
MITERED END SECTIONS	6	EA	\$5,000.00	\$30,000.00
SOD	11,575	SY	\$1.50	\$17,362.50
SHOULDER GUTTER (LESS S INLETS)	2,201	LF	\$24.00	\$52,830.08
GUARDRAIL (OUTSIDE ONLY, NOT IN MEDIAN)	2,265	LF	\$4.00	\$9,061.33
APPROACH SLABS	1	EA	\$18,000.00	\$18,000.00

TOTAL \$ EA **\$263,753.91**

**XWAY & RAMP**

**BRIDGE APPROACH - RURAL - 2:1 SLOPE**

TOTAL OUT-TO-OUT WIDTH OF BRIDGE APPROACH >>>>>>	29.67	FT	
TOTAL BRIDGE EMBANKMENT HEIGHT >>>>>>	23	FT	1.37% = 1314'
AVERAGE % OF APPROACH SLOPE >>>>>>	3.000%		3.00% = 600'
ROADWAY WIDTH AT GRADE >>>>>>	20.67	FT	
TOTAL EMBANKMENT HEIGHT AT GRADE >>>>>>	3.5	FT	
L COST OF BRIDGE APPROACH (AUTOMATICALLY CALCULATED) >>>>>>			<b>\$188,454</b>
MEDIAN? (ENTER Y OR N) >>>>>>	N		
CROSSDRAIN WIDTH >>>>>>	0		
LENGTH OF APPROACH (AUTOMATICALLY CALCULATED) >>>>>>	650	LF	
FEET FROM TOUCHDOWN TO 10' HEIGHT >>>>>>	217	LF	
DISTANCE OF APPROACH ABOVE 10' HEIGHT (GR & SHO GUT L) >>>>>>	433	LF	
APPROACH SLAB WIDTH >>>>>>	30	FT	

ORIGINAL BRIDGE APPROACH WIDTH >>>>>>	0	FT
TOTAL BRIDGE EMBANKMENT HEIGHT >>>>>>	0.0	FT
AVERAGE % OF APPROACH SLOPE >>>>>>	3.00%	
ROADWAY WIDTH AT GRADE >>>>>>	0	FT
TOTAL EMBANKMENT HEIGHT AT GRADE >>>>>>	0.0	FT
LENGTH OF APPROACH (AUTOMATICALLY CALCULATED) >>>>>>	0	LF

**\*\* RETAINING WALL AUTOMATIC CALCULATION \*\***

BRIDGE HEIGHT >>>>>>	23	
BRIDGE WIDTH (OUT-TO-OUT INCLUDING MEDIAN) >>>>>>	29.67	EXTRA FOR SKEW
SKEW? (ENTER Y or N) >>>>>>	Y	<b>221 SF</b>
TOTAL RE-WALL >>>>>>	<b>1,813</b>	SF

CUSTOM BRIDGE APPROACH - RURAL 2:1 SLOPE

DRAINAGE SIDES **2**

BORROW EMBANKMENT	19,784	CY	\$0.00	\$0.00
LESS EXISTING EMBANKMENT	0	CY	(\$8.30)	\$0.00
EXCAVATE EXCESS FILL (IF > 0)	(19,784)	CY	\$5.30	\$0.00
COLLECTOR PIPE (24" RCP)	800	LF	\$70.00	\$56,000.00
CMP OUTLET PIPE (18" CMP)	200	LF	\$35.00	\$7,000.00
CROSSDRAINS (18" RCP)	0	LF	\$35.00	\$0.00
DITCH BOTTOM INLETS	0	EA	\$5,000.00	\$0.00
INLET (TYPE S)	8	EA	\$3,500.00	\$28,000.00
MITERED END SECTIONS	4	EA	\$5,000.00	\$20,000.00
SOD	7,989	SY	\$1.50	\$11,983.50
SHOULDER GUTTER (LESS S INLETS)	1,689	LF	\$24.00	\$40,542.72
GUARDRAIL (OUTSIDE ONLY, NOT IN MEDIAN)	1,732	LF	\$4.00	\$6,928.00
APPROACH SLABS	1	EA	\$18,000.00	\$18,000.00

TOTAL \$ EA **\$188,454.22**

**BRIDGE COST ESTIMATE - ALTERNATIVE 3**

Bridge No.	Bridge Location/Description	Possible Superstructure				Possible Substructure		Total Superstructure Depth (FT)	No. of Spans	Total Bridge Length (FT)	Average Bridge Width (FT)	Deck Area (SF)	Base Bridge \$/SF (SDG 9.2.3)	% Increase for Special Construction	Bridge \$/SF	Approach Slab Area (SF)	Approach Slab \$/CY	Estimated Cost
		Anticipated Type	Min. Cl. Radius (FT)	Max. Span Length (FT)	Approximate Depth (FT)	Anticipated Type	Approximate Depth below Superstructure (FT)											
1	US27 SB Ramp to Connector EB over US27	Curved Steel Plate Girders	1643.00	249	7.97	Straddle / Pile Bents	2.00	9.97	3	648	33.00	21384	170	20%	204	1980	600	\$ 4,406,336
2	Connector WB Ramp to US27 SB over US27 and pond	Curved Steel Plate Girders	1643.00	206	6.59	Straddle / Pile Bents	2.00	8.59	11	2193	33.00	72369	170	20%	204	1980	600	\$ 14,807,276
3A	Connector WB over Sawgrass Lake Wetland area	Prestressed Concrete Florida I Beams	N/A	103	4.75	Piers / Pile Bents	0.00	4.75	24	2467	50.67	124995	145	3%	150	3040	600	\$ 18,816,756
3B	Connector EB over Sawgrass Lake Wetland area	Prestressed Concrete Florida I Beams	N/A	103	4.75	Piers / Pile Bents	0.00	4.75	24	2467	50.67	124995	145	3%	150	3040	600	\$ 18,816,756
4A	Connector WB over Cook Road	Prestressed Concrete Florida I Beams	15065.00	123	5.50	Pile Bents	0.00	5.50	1	123	50.67	6232	145	0%	145	3040	600	\$ 971,196
4B	Connector EB over Cook Road	Prestressed Concrete Florida I Beams	14935.00	123	5.50	Pile Bents	0.00	5.50	1	123	50.67	6232	145	0%	145	3040	600	\$ 971,196
5A	Connector WB over CR 455	Prestressed Concrete Florida I Beams	14935.00	80	4.00	Piers / Pile Bents	0.00	4.00	2	159	50.67	8056	145	0%	145	3040	600	\$ 1,235,676
5B	Connector EB over CR 455	Prestressed Concrete Florida I Beams	15065.00	80	4.00	Piers / Pile Bents	0.00	4.00	2	159	50.67	8056	145	0%	145	3040	600	\$ 1,235,676
6A	Connector WB over Valencia Parkway Ramp	Steel Plate Girders	N/A	203	8.12	Pile Bents	0.00	8.12	1	203	50.67	10285	135	0%	135	3040	600	\$ 1,456,076
6B	Connector EB over Valencia Parkway Ramp	Steel Plate Girders	N/A	212	8.48	Pile Bents	0.00	8.48	1	212	50.67	10741	135	0%	135	3040	600	\$ 1,517,636
7A	Connector WB over Valencia Parkway	Prestressed Concrete Florida I Beams	1923.00	82	5.50	Multicolumn / Pile Bents	0.00	5.50	2	162	48.53	7862	145	0%	145	3055	600	\$ 1,207,859
7B	Connector EB to SR 429 NB over Valencia Parkway	Prestressed Concrete Florida I Beams	N/A	83	4.75	Multicolumn / Pile Bents	0.00	4.75	2	165	29.67	4895	145	0%	145	1780	600	\$ 749,331
7C	Connector EB to SR 429 SB over Valencia Parkway	Prestressed Concrete Florida I Beams	1643.00	83	4.00	Multicolumn / Pile Bents	0.00	4.00	2	159	32.67	5194	145	0%	145	1960	600	\$ 796,686
8	Connector EB over SR 429 NB Ramp to Connector WB	Steel Plate Girders	N/A	164	5.25	Straddle / Pile Bents	2.00	7.25	2	327	29.67	9701	135	0%	135	1780	600	\$ 1,349,191
9	SR 429 SB Ramp to Connector WB over Schofield Rd	Curved Steel Plate Girders	1917.00	219	8.76	Pile Bents	0.00	8.76	1	219	31.00	6789	155	20%	186	1860	600	\$ 1,304,087
10	SR 429 SB Ramp to Connector WB over SR 429 SB off Ramp	Curved Steel Plate Girders	1917	167	5.34	Straddle / Pile Bents	2.00	7.34	2	334	31.00	10354	170	20%	204	1860	600	\$ 2,153,549
11	Connector EB Ramp to SR 429 NB over Schofield Rd and SR 429	Curved Steel Plate Girders	2299.5	275	8.80	Piers / Pile Bents	0.00	8.80	4	1004	30.00	30120	165	30%	215	1800	600	\$ 6,515,800
12	Connector EB Ramp to SR 429 NB over SR 429 NB on Ramp	Curved Steel Plate Girders	2299.50	261	10.44	Pile Bents	0.00	10.44	1	261	30.00	7830	155	20%	186	1800	600	\$ 1,496,380
13	SR 429 NB Ramp to Connector WB over SR 429	Curved Steel Plate Girders	1917	229	7.33	Piers / Pile Bents	0.00	7.33	3	618	31.00	19158	165	20%	198	1860	600	\$ 3,834,617
14	SR 429 NB Ramp to Connector WB over SR 429 NB off Ramp	Steel Plate Girders	1917.5	227	9.08	Pile Bents	0.00	9.08	1	227	30.00	6810	135	20%	162	1800	600	\$ 1,143,220

**Notes:**

1. Bridge lengths and superstructure depths have been rounded up for estimation purposes and may not match the Plan Sheets and Typical Sections.
2. % Increase for Special Construction per SDG 9.2.3, add 20% for construction over traffic and 3% for structures over open water; Add 30% for High Level flyovers.

**Total Estimated Bridge Cost = \$ 84,785,300**  
**Total Bridge Area (SF) = 502,058**  
**Average Cost/SF = \$ 169**

# LAKE/ORANGE PD&E STUDY - EMBANKMENT ESTIMATE

LAST UPDATED - APRIL 19, 2019

Alternative 3	Average Proposed Height	Average Existing Height	Difference (minus the 5 ft from template)	Area (sq. ft.) - xsection area
Mainline (Seg 1)	128.94	115.90	13.04	8.04
US 27	123.16	116.53	6.63	1.63
Mainline (Seg 2)	126.52	113.73	12.79	7.79
CR 455	124.27	114.66	9.61	4.61
Mainline (Segment :	134.45	104.48	29.97	24.97
Valencia Parkway	136.06	106.31	29.75	24.75
SR 429	158.87	141.84	17.03	12.03
US 27 (Seg 1)	128.94	115.90	13.04	8.04
1 Lane Ramps	124.27	114.66	9.61	4.61
CR 455	124.27	114.66	9.61	4.61
(Seg 2)	124.27	114.66	9.61	4.61
2 Lane Ramp	124.27	114.66	9.61	4.61
3 Lane Ramp	124.27	114.66	9.61	4.61
Valencia	136.06	106.31	29.75	24.75
(Segment 3)	136.06	106.31	29.75	24.75
2 Lane Ramp	136.06	106.31	29.75	24.75
3 Lane Ramp	136.06	106.31	29.75	24.75
SR 429 (Segment	158.87	141.84	17.03	12.03
3)				

## ALTERNATIVE 3

<u>Mainline Calculations</u>	
4116.16 ft	Seg 1
7723.97 ft	Seg 2
1528.75 ft	Seg 3
28888140.58 Volume C-FT	
1069931.132 C-Yd	

<u>ramps at US 27 Calculations</u>	
3.017 miles	
15929.76 ft	
6978229.69 Volume C-FT	
258452.9515 C-Yd	

<u>ramps at SR 429 Calculations</u>	
3.184 miles	
16811.52 ft	
11068445.39 Volume C-FT	
409942.4218 C-Yd	

<u>CR 455 Calculations</u>					
1.817 miles		0.484 miles		0.182 miles	
9593.76 ft		2555.52 ft		960.96 ft	
1 lane ramp	2401157.652 Volume C-FT	2 lane ramp	521762.514 Volume C-FT	3 lane ramp	497523.3 Volume C-FT
	88931.76489 C-Yd		19324.5376 C-Yd		18426.79 C-Yd
					126683.0922

<u>Valencia Parkway Calculations</u>					
0.638 miles		0.142 miles		0.064 miles	
3368.64 ft		749.76 ft		337.92 ft	
1 lane ramp	4626250.552 Volume C-FT	2 lane ramp	1660623.7 Volume C-FT	3 lane ramp	949185.3 Volume C-FT
	171342.613 C-Yd		61504.5816 C-Yd		35155.01 C-Yd
					268002.2054

**Utility Impacts**

	<b>Transmission Pole Impacts</b>	<b>Cost of Electrical Transmission Pole Relocation Per Pole</b>	<b>Totals</b>
Alternative 3	36	\$ 60,000.00	\$ 2,160,000.00