

Toll Facilities Reference Manual



CENTRAL
FLORIDA
EXPRESSWAY
AUTHORITY

UPDATE JULY 2015

TABLE OF CONTENTS

	<u>Page(s)</u>
Overview.....	1
Key Addresses and Telephone Numbers	1
E-PASS Service Centers.....	1
Mainline Toll Plaza Information.....	2-4
Toll Plaza Location Map	5
Toll Rate Summary.....	6
SR 408 Distance Between Interchanges	7-11
SR 414 Distance Between Interchanges	12
SR 417 Distance Between Interchanges	13-15
SR 429 Distance Between Interchanges	16-17
SR 528 Distance Between Interchanges	18
SR 408 - Mainline Toll Plazas and Associated Tolled Ramps	19-37
SR 414 - Mainline Toll Plazas and Associated Tolled Ramps	38-41
SR 417 - Mainline Toll Plazas and Associated Tolled Ramps	42-58
SR 429 - Mainline Toll Plazas and Associated Tolled Ramps	59-67
SR 528 - Mainline Toll Plazas and Associated Tolled Ramps	68-73
Goldenrod Mainline Toll Plaza.....	74-75

Central Florida Expressway Authority Toll Facilities Reference Manual

Overview

This Toll Facilities Reference Manual provides pertinent information in a condensed format relevant to the toll plazas on the Central Florida Expressway System.

Key Addresses & Telephone Numbers

The addresses and telephone numbers for the Central Florida Expressway Authority and the two (2) E-PASS Service Centers are provided below. In addition, the person in charge at each Mainline Toll Plaza, address for power supply, and the corresponding telephone number are listed. ***Please note that the information shown for the mainline plazas is for official business only.***

Central Florida Expressway Authority
4974 ORL Tower Road
Orlando, FL 32807
407-690-5000
www.cfxway.com

E-PASS Service Centers

Orlando East Service Center
762 S. Goldenrod Road
Orlando, FL 32822

Orlando West Service Center
8919 W. Colonial Drive
Ocoee, FL 34761

Hours of Operation: 8:00 a.m. to 6:00 p.m. Monday through Friday
9:00 a.m. to 1:00 p.m. Saturday

E-PASS Service Centers Phone Number: (407) 823-EPASS (823-7277) or 1-800-353-7277

Mainline Toll Plaza Information



SR 408 (East West Expressway)

Hiawasse Mainline Toll Plaza
8302 East West Expwy Hiawasse Main Plaza
Orlando, FL 32835
Plaza Manager: Axle Ramos
Plaza Phone Number: (407) 690-5720



SR 408 (East West Expressway)

Pine Hills Mainline Toll Plaza
4700 East West Expwy Pine Hills Main Plaza
Orlando, FL 32805
Plaza Manager: Manuela Pena
Plaza Phone Number: (407) 690-5782



SR 408 (East West Expressway)

Conway West Mainline Toll Plaza
4901 SR 408 (East West Expwy) Main Plaza
Orlando, FL 32807
Plaza Manager: Emily Burke
Plaza Phone Number: (407) 690-5708



SR 408 (East West Expressway)

Conway East Mainline Toll Plaza
5320 SR 408 (East West Expwy) Main Plaza
Orlando, FL 32807
Plaza Manager: Emily Burke
Plaza Phone Number: (407) 690-5792



SR 408 (East West Expressway)

Dean Mainline Toll Plaza
10500 East West Expwy Dean Main Plaza
Orlando, FL 32825
Plaza Manager: Deborah Mosteller
Plaza Phone Number: (407) 690-5715



SR 414 (Apopka Expressway)

Coral Hills Mainline Toll Plaza
2401 State Road 414
Apopka, FL 32825
Plaza Manager: John John
Plaza Phone Number: (407) 690-5801

Mainline Toll Plaza Information



SR 417 (Central Florida GreeneWay)
John Young Parkway Mainline Toll Plaza
14200 GreeneWay
Orlando, FL 32821
Plaza Manager: Karen Shrewsberry
Plaza Phone Number: (407) 690-5731



SR 417 (Central Florida GreeneWay)
Boggy Creek Mainline Toll Plaza
13700 GreeneWay
Orlando, FL 32807
Plaza Manager: Karen Shrewsberry
Plaza Phone Number: (407) 690-5738



SR 417 (Central Florida GreeneWay)
Curry Ford Mainline Toll Plaza
5300 GreeneWay
Orlando, FL 32829
Plaza Manager: Marvin Proska
Plaza Phone Number: (407) 690-5728



SR 417 (Central Florida GreeneWay)
University Mainline Toll Plaza
2600 GreeneWay
Orlando, FL 32817
Plaza Manager: Maria Torres
Plaza Phone Number: (407) 690-5701



SR 429 (Western Beltway)
Forest Lake Mainline Toll Plaza
3170 N. SR 429
Ocoee, FL 34761
Plaza Manager: David Frazier, Jr.
Plaza Phone Number: (407) 690-5767



SR 429 (Western Beltway)
Independence Mainline Toll Plaza
4002 SR 429
Winter Garden, FL 34787
Plaza Manager: David Frazier, Jr.
Plaza Phone Number: (407) 690-5775

Mainline Toll Plaza Information



SR 528 (Beachline Expressway)

Airport Mainline Toll Plaza

5200 Beachline Expressway

Orlando, FL 32812

Plaza Manager: Sandy Lumseyfai

Plaza Phone Number: (407) 690-5743



SR 528 (Beachline Expressway)

Beachline Mainline Toll Plaza

12500 Beachline Expressway

Orlando, FL 32832

Plaza Manager: Sandy Lumseyfai

Plaza Phone Number: (407) 690-5744



SR 528 (Beachline Expressway)

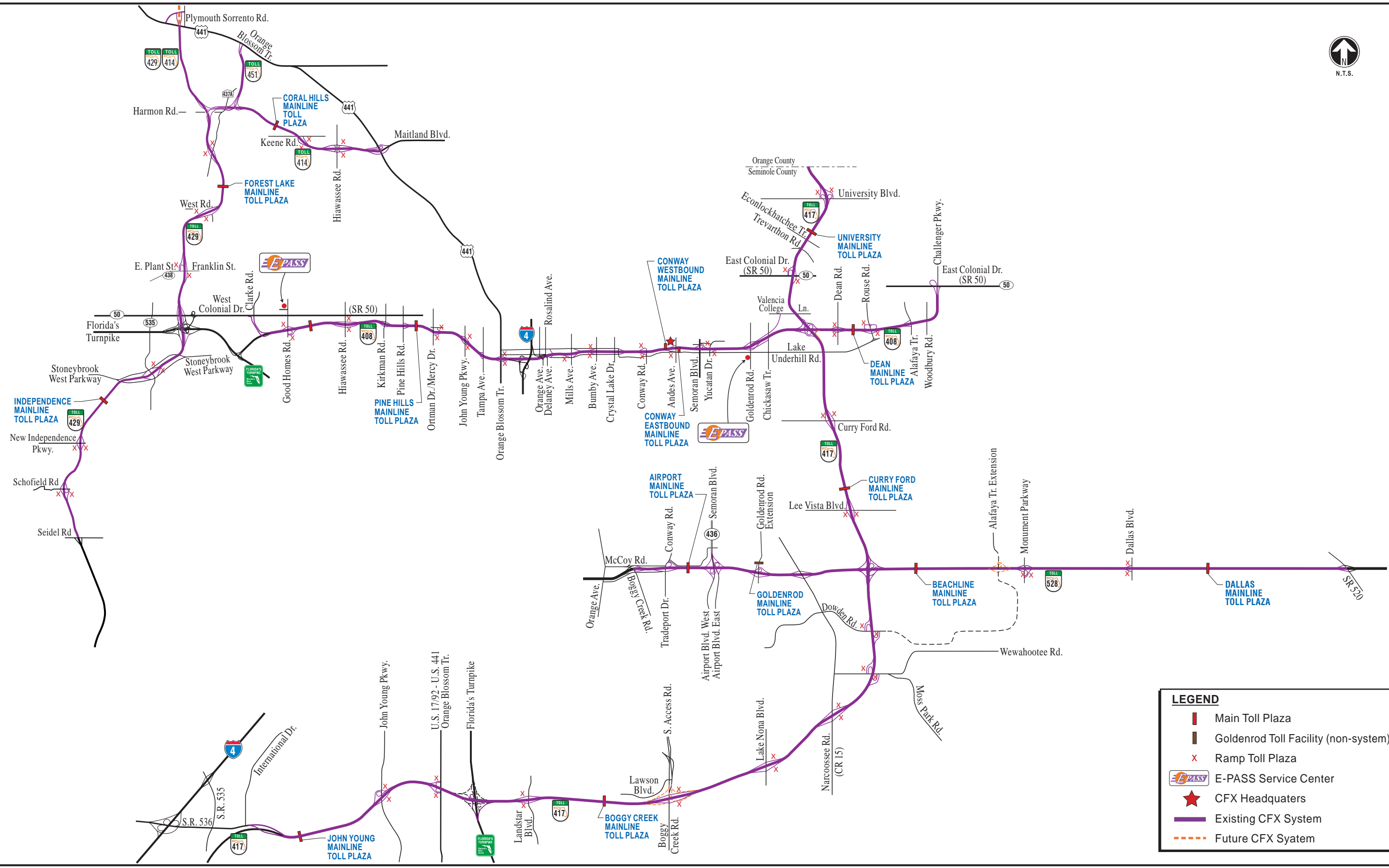
Dallas Mainline Toll Plaza

12799 S.R. 528

Orlando, FL 32833

Plaza Manager: Eric Veale

Plaza Phone Number: (407) 690-5814



LEGEND

- Main Toll Plaza
- Goldenrod Toll Facility (non-system)
- Ramp Toll Plaza
- E-PASS Service Center
- CFX Headquarters
- Existing CFX System
- Future CFX System

Central Florida Expressway Authority (CFX)
E-PASS & CASH Toll Rate Summary Per Number of Vehicle Axles as of July 2015

CFX Expressway	Motorcycle & 2 Axles		3 Axles		4 Axles		5 or More Axles	
	E-PASS	CASH	E-PASS	CASH	E-PASS	CASH	E-PASS	CASH
SR 408 (East West Expressway)								
Hiwassee Mainline Toll Plaza	\$0.82	\$1.00	\$1.64	\$1.75	\$1.91	\$2.00	\$2.46	\$2.50
Good Homes Road	\$0.28	\$0.50	\$0.28	\$0.50	\$0.28	\$0.50	\$0.28	\$0.50
Hiwassee Road	\$0.55	\$0.75	\$0.55	\$0.75	\$0.55	\$0.75	\$0.55	\$0.75
Pine Hills Mainline Toll Plaza	\$1.09	\$1.25	\$1.64	\$1.75	\$1.91	\$2.00	\$2.46	\$2.50
Old Winter Garden Road/Ortman Dr	\$0.82	\$1.00	\$0.82	\$1.00	\$0.82	\$1.00	\$0.82	\$1.00
John Young Parkway	\$0.82	\$1.00	\$0.82	\$1.00	\$0.82	\$1.00	\$0.82	\$1.00
Orange Blossom Trail	\$0.55	\$0.75	\$0.55	\$0.75	\$0.55	\$0.75	\$0.55	\$0.75
Mills Avenue	\$0.55	\$0.75	\$0.55	\$0.75	\$0.55	\$0.75	\$0.55	\$0.75
Conway East-West Mainline Toll Plaza	\$1.09	\$1.25	\$1.64	\$1.75	\$1.91	\$2.00	\$2.46	\$2.50
Burnby Avenue	\$0.55	\$0.75	\$0.55	\$0.75	\$0.55	\$0.75	\$0.55	\$0.75
Conway Road	\$0.82	\$1.00	\$0.82	\$1.00	\$0.82	\$1.00	\$0.82	\$1.00
Andes Ave/SR 436 (Semoran Blvd)	\$1.09	\$1.25	\$1.09	\$1.25	\$1.09	\$1.25	\$1.09	\$1.25
SR 436 (Semoran Blvd)/Yucatan Dr	\$0.82	\$1.00	\$0.82	\$1.00	\$0.82	\$1.00	\$0.82	\$1.00
Dean Mainline Toll Plaza	\$0.82	\$1.00	\$1.64	\$1.75	\$1.91	\$2.00	\$2.46	\$2.50
Dean Road	\$0.55	\$0.75	\$0.55	\$0.75	\$0.55	\$0.75	\$0.55	\$0.75
Rouse Road	\$0.55	\$0.75	\$0.55	\$0.75	\$0.55	\$0.75	\$0.55	\$0.75
SR 414 (Apopka Expressway)								
Coral Hills Mainline Toll Plaza	\$1.09	\$1.25	\$1.64	\$1.75	\$2.18	\$2.25	\$2.73	\$2.75
Keene Road	\$0.55	\$0.75	\$0.55	\$0.75	\$0.55	\$0.75	\$0.55	\$0.75
Hiwassee Road	\$0.28	\$0.50	\$0.28	\$0.50	\$0.28	\$0.50	\$0.28	\$0.50
SR 417 (Central Florida GreeneWay)								
John Young Mainline Toll Plaza	\$1.37	\$1.50	\$1.91	\$2.00	\$2.46	\$2.50	\$3.00	\$3.00
John Young Parkway	\$0.82	\$1.00	\$0.82	\$1.00	\$0.82	\$1.00	\$0.82	\$1.00
Orange Blossom Trail	\$0.55	\$0.75	\$0.55	\$0.75	\$0.55	\$0.75	\$0.55	\$0.75
Landstar Boulevard ⁽³⁾	\$0.50	\$0.50	\$0.50	\$0.50	\$0.50	\$0.50	\$0.50	\$0.50
Boggy Creek Mainline Toll Plaza	\$1.37	\$1.50	\$1.91	\$2.00	\$2.46	\$2.50	\$3.00	\$3.00
Boggy Creek Road	\$1.09	\$1.25	\$1.09	\$1.25	\$1.09	\$1.25	\$1.09	\$1.25
Lake Nona Boulevard	\$0.82	\$1.00	\$0.82	\$1.00	\$0.82	\$1.00	\$0.82	\$1.00
Narcoossee Road	\$0.82	\$1.00	\$0.82	\$1.00	\$0.82	\$1.00	\$0.82	\$1.00
Moss Park Road	\$0.55	\$0.75	\$0.55	\$0.75	\$0.55	\$0.75	\$0.55	\$0.75
Innovation Way/Dowden Road	\$0.55	\$0.75	\$0.55	\$0.75	\$0.55	\$0.75	\$0.55	\$0.75
Curry Ford Mainline Toll Plaza	\$0.82	\$1.00	\$1.64	\$1.75	\$1.91	\$2.00	\$2.46	\$2.50
Lee Vista Boulevard	\$0.55	\$0.75	\$0.55	\$0.75	\$0.55	\$0.75	\$0.55	\$0.75
Curry Ford Road	\$0.55	\$0.75	\$0.55	\$0.75	\$0.55	\$0.75	\$0.55	\$0.75
University Mainline Toll Plaza	\$0.82	\$1.00	\$1.64	\$1.75	\$1.91	\$2.00	\$2.46	\$2.50
SR 50 (Colonial Drive)	\$0.55	\$0.75	\$0.55	\$0.75	\$0.55	\$0.75	\$0.55	\$0.75
University Boulevard	\$0.55	\$0.75	\$0.55	\$0.75	\$0.55	\$0.75	\$0.55	\$0.75
SR 429 (Western Beltway)								
Forest Lake Mainline Toll Plaza	\$1.37	\$1.50	\$1.91	\$2.00	\$2.46	\$2.50	\$3.00	\$3.00
CR 437A (Ocoee-Apopka Road)	\$0.55	\$0.75	\$0.55	\$0.75	\$0.55	\$0.75	\$0.55	\$0.75
West Road	\$0.82	\$1.00	\$0.82	\$1.00	\$0.82	\$1.00	\$0.82	\$1.00
Plant Street/Franklin Street/SR 438	\$0.28	\$0.50	\$0.28	\$0.50	\$0.28	\$0.50	\$0.28	\$0.50
Independence Mainline Toll Plaza	\$1.37	\$1.50	\$1.91	\$2.00	\$2.46	\$2.50	\$3.00	\$3.00
CR 535	\$0.55	\$0.75	\$0.55	\$0.75	\$0.55	\$0.75	\$0.55	\$0.75
New Independence Parkway	\$0.82	\$1.00	\$0.82	\$1.00	\$0.82	\$1.00	\$0.82	\$1.00
Schofield Road	\$0.55	\$0.75	\$0.55	\$0.75	\$0.55	\$0.75	\$0.55	\$0.75
SR 528 (Beachline Expressway)								
Airport Mainline Toll Plaza	\$1.09	\$1.25	\$1.64	\$1.75	\$1.91	\$2.00	\$2.46	\$2.50
Beachline Mainline Toll Plaza ⁽¹⁾	\$0.87	\$1.00	\$1.71	\$1.75	\$2.00	\$2.00	\$2.55	\$2.75
International Corporate Park Blvd ⁽¹⁾	\$0.59	\$0.75	\$0.59	\$0.75	\$0.59	\$0.75	\$0.59	\$0.75
Dallas Mainline Toll Plaza ⁽²⁾	\$0.76	\$1.00	\$1.01	\$1.25	\$1.26	\$1.50	\$1.26	\$1.50
Dallas Boulevard	\$0.50	\$0.50	\$0.50	\$0.50	\$0.50	\$0.50	\$0.50	\$0.50
Goldenrod Road Extension - Non System								
Goldenrod Mainline Toll Plaza	\$0.50	\$0.50	\$0.50	\$0.50	\$0.50	\$0.50	\$0.50	\$0.50

Notes:

- Incremental increase due to the CFX July 2012 toll rate adjustment is applied at the Beachline Main Plaza and ICP Blvd ramps to preserve toll equity along the SR 528.
- Toll rates shown for the Dallas Mainline Toll Plaza include a \$0.26 EPASS and \$0.50 Cash toll charge regardless of the number of axles that is allocated to the FDOT.
- Landstar Boulevard toll rates did not change

SR 408 East West Expressway
Distance Between Interchanges (miles)

FROM	TO				
	Florida Turnpike	SR 50/Clarke Road	Good Homes Road	Hiwassee Road	Kirkman Road
	Distance (miles)				
Florida's Turnpike	-----	-----	1.6	3.3	4.5
SR 50/Clarke Road	-----	-----	0.7	2.5	3.6
Good Homes Road	1.6	0.7	-----	1.8	2.9
Hiwassee Road	3.3	2.5	1.8	-----	1.2
Kirkman Road	4.5	3.6	2.9	1.2	-----
Pine Hills Road	-----	-----	-----	-----	-----
Old Winter Garden/Mercy-Ortman Dr	-----	-----	-----	-----	-----
John Young Parkway	7.3	6.4	5.7	3.9	2.8
Tampa Avenue	7.9	7.1	6.4	4.6	3.4
Orange Blossom Trail	8.4	7.6	6.9	5.1	3.9
Interstate 4 (I-4)	9.0	8.1	7.4	5.7	4.5
Orange Avenue	9.6	8.7	8.0	6.3	5.1
Rosalind Avenue	-----	-----	-----	-----	-----
Mills Avenue	-----	-----	-----	-----	-----
Bumby Avenue	11.2	10.4	9.7	7.9	6.7
Crystal Lake Drive	-----	-----	-----	-----	-----
Conway Road	12.5	11.6	10.9	9.1	8.0
Andes Avenue	13.2	12.4	11.7	9.9	8.7
Semorán Blvd (SR 436)	13.7	12.9	12.2	10.4	9.2
Yucatan Drive	-----	-----	-----	-----	-----
Goldenrod Road	15.3	14.4	13.7	11.9	10.8
Chickasaw Trail	15.8	15.0	14.3	12.5	11.3
SR 417 (GreeneWay)	17.2	16.4	15.7	13.9	12.7
Dean Road	18.0	17.2	16.5	14.7	13.5
Rouse Road	19.3	18.5	17.8	16.0	14.8
Alafaya Trail	20.5	19.7	19.0	17.2	16.0
SR 50 (East Colonial Dr)	22.2	21.4	20.7	18.9	17.7

SR 408 East West Expressway
Distance Between Interchanges (miles) - Continued

FROM	TO				
	Pine Hills Road	OWG/Mercy/Ortman	John Young Pkwy	Tampa Avenue	Orange Blossom Tr
	Distance (miles)				
Florida's Turnpike	-----	-----	7.3	7.9	8.4
SR 50/Clarke Road	-----	-----	6.4	7.1	7.6
Good Homes Road	-----	-----	5.7	6.4	6.9
Hiawassee Road	-----	-----	3.9	4.6	5.1
Kirkman Road	-----	-----	2.8	3.4	3.9
Pine Hills Road	-----	-----	2.2	2.8	3.3
Old Winter Garden/Mercy-Ortman Dr	-----	-----	1.1	1.7	2.3
John Young Parkway	2.2	1.1	-----	0.7	1.2
Tampa Avenue	2.8	1.7	0.7	-----	-----
Orange Blossom Trail	3.3	2.3	1.2	-----	-----
Interstate 4 (I-4)	3.9	2.8	1.7	-----	0.6
Orange Avenue	4.5	3.4	2.3	-----	1.2
Rosalind Avenue	-----	-----	-----	-----	-----
Mills Avenue	-----	-----	-----	-----	-----
Bumby Avenue	6.1	5.0	4.0	-----	2.8
Crystal Lake Drive	-----	-----	-----	-----	-----
Conway Road	7.4	6.3	5.2	-----	4.0
Andes Avenue	8.1	7.0	6.0	-----	4.8
Semorán Blvd (SR 436)	8.7	7.6	6.5	-----	5.3
Yucatan Drive	-----	-----	-----	-----	-----
Goldenrod Road	10.2	9.1	8.0	-----	6.8
Chickasaw Trail	10.7	9.7	8.6	-----	7.4
SR 417 (GreeneWay)	12.1	11.0	10.0	-----	8.8
Dean Road	13.0	11.9	10.8	-----	9.6
Rouse Road	14.2	13.1	12.1	-----	10.9
Alafaya Trail	15.4	14.3	13.3	-----	12.1
SR 50 (East Colonial Dr)	17.1	16.0	15.0	-----	13.8

SR 408 East West Expressway
Distance Between Interchanges (miles) - Continued

FROM	TO				
	Interstate 4 (I-4)	Orange Avenue	Rosalind Avenue	Mills Avenue	Bumby Avenue
	Distance (miles)				
Florida's Turnpike	9.0	9.6	-----	10.5	11.2
SR 50/Clarke Road	8.1	8.7	-----	9.6	10.4
Good Homes Road	7.4	8.0	-----	8.9	9.7
Hiawasse Road	5.7	6.3	-----	7.1	7.9
Kirkman Road	4.5	5.1	-----	6.0	6.7
Pine Hills Road	3.9	4.5	-----	5.4	6.1
Old Winter Garden/Mercy-Ortman Dr	2.8	3.4	-----	4.3	5.0
John Young Parkway	1.7	2.3	-----	3.2	4.0
Tampa Avenue	-----	-----	-----	-----	-----
Orange Blossom Trail	0.6	1.2	-----	2.0	2.8
Interstate 4 (I-4)	-----	0.6	-----	1.5	2.2
Orange Avenue	-----	-----	-----	-----	-----
Rosalind Avenue	-----	-----	-----	0.6	1.3
Mills Avenue	-----	-----	-----	-----	0.8
Bumby Avenue	2.2	-----	1.3	0.8	-----
Crystal Lake Drive	-----	-----	-----	-----	-----
Conway Road	3.5	-----	2.6	2.0	-----
Andes Avenue	4.2	-----	3.3	2.8	-----
Semorán Blvd (SR 436)	4.7	-----	3.9	3.3	-----
Yucatan Drive	-----	-----	-----	-----	-----
Goldenrod Road	6.3	-----	5.4	4.8	-----
Chickasaw Trail	6.8	-----	6.0	5.4	-----
SR 417 (GreeneWay)	8.2	-----	7.3	6.8	-----
Dean Road	9.0	-----	8.2	7.6	-----
Rouse Road	10.3	-----	9.4	8.9	-----
Alafaya Trail	11.5	-----	10.6	10.1	-----
SR 50 (East Colonial Dr)	13.2	-----	12.3	11.8	-----

SR 408 East West Expressway
Distance Between Interchanges (miles) - Continued

FROM	TO					
	Crystal Lake Drive	Conway Road	Andes Avenue	Semorán Blvd	Yucatan Drive	Goldenrod Road
	Distance (miles)					
Florida's Turnpike	-----	12.5	13.2	-----	-----	15.3
SR 50/Clarke Road	-----	11.6	12.4	-----	-----	14.4
Good Homes Road	-----	10.9	11.7	-----	-----	13.7
Hiawasse Road	-----	9.1	9.9	-----	-----	11.9
Kirkman Road	-----	8.0	8.7	-----	-----	10.8
Pine Hills Road	-----	7.4	8.1	-----	-----	10.2
Old Winter Garden/Mercy-Ortman Dr	-----	6.3	7.0	-----	-----	9.1
John Young Parkway	-----	5.2	6.0	-----	-----	8.0
Tampa Avenue	-----	-----	-----	-----	-----	-----
Orange Blossom Trail	-----	4.0	4.8	-----	-----	6.8
Interstate 4 (I-4)	-----	3.5	4.2	-----	-----	6.3
Orange Avenue	-----	2.9	3.6	-----	-----	5.7
Rosalind Avenue	-----	2.6	3.3	-----	-----	5.4
Mills Avenue	-----	2.0	2.8	-----	-----	4.8
Bumby Avenue	-----	-----	-----	-----	-----	-----
Crystal Lake Drive	-----	0.6	1.4	-----	-----	3.4
Conway Road	0.6	-----	-----	-----	-----	-----
Andes Avenue	1.4	-----	-----	-----	-----	-----
Semorán Blvd (SR 436)	1.9	-----	-----	-----	-----	-----
Yucatan Drive	-----	-----	-----	-----	-----	1.2
Goldenrod Road	3.4	-----	-----	1.5	-----	-----
Chickasaw Trail	4.0	-----	-----	2.1	-----	-----
SR 417 (GreeneWay)	5.4	-----	-----	3.5	-----	2.0
Dean Road	6.2	-----	-----	4.3	-----	2.8
Rouse Road	7.5	-----	-----	5.6	-----	4.1
Alafaya Trail	8.7	-----	-----	6.8	-----	5.3
SR 50 (East Colonial Dr)	10.4	-----	-----	8.5	-----	7.0

SR 408 East West Expressway
Distance Between Interchanges (miles) - Continued

FROM	TO					
	Chickasaw Trail	SR 417 (GreeneWay)	Dean Road	Rouse Road	Alafaya Trail	SR 50 (Colonial Dr)
	Distance (miles)					
Florida's Turnpike	15.8	17.2	18.0	19.3	20.5	22.2
SR 50/Clarke Road	15.0	16.4	17.2	18.5	19.7	21.4
Good Homes Road	14.3	15.7	16.5	17.8	19.0	20.7
Hiawassee Road	12.5	13.9	14.7	16.0	17.2	18.9
Kirkman Road	11.3	12.7	13.5	14.8	16.0	17.7
Pine Hills Road	10.7	12.1	13.0	14.2	15.4	17.1
Old Winter Garden/Mercy-Ortman Dr	9.7	11.0	11.9	13.1	14.3	16.0
John Young Parkway	8.6	10.0	10.8	12.1	13.3	15.0
Tampa Avenue	-----	-----	-----	-----	-----	-----
Orange Blossom Trail	7.4	8.8	9.6	10.9	12.1	13.8
Interstate 4 (I-4)	6.8	8.2	9.0	10.3	11.5	13.2
Orange Avenue	-----	-----	-----	-----	-----	-----
Rosalind Avenue	6.0	7.3	8.2	9.4	10.6	12.3
Mills Avenue	5.4	6.8	7.6	8.9	10.1	11.8
Bumby Avenue	-----	-----	-----	-----	-----	-----
Crystal Lake Drive	4.0	5.4	6.2	7.5	8.7	10.4
Conway Road	-----	-----	-----	-----	-----	-----
Andes Avenue	-----	-----	-----	-----	-----	-----
Semorán Blvd (SR 436)	-----	-----	-----	-----	-----	-----
Yucatan Drive	1.8	3.2	4.0	5.3	6.5	8.2
Goldenrod Road	-----	2.0	2.8	4.1	5.3	7.0
Chickasaw Trail	-----	-----	-----	-----	-----	-----
SR 417 (GreeneWay)	-----	-----	0.8	2.1	3.3	5.0
Dean Road	-----	0.8	-----	1.3	2.5	4.2
Rouse Road	-----	2.1	1.3	-----	1.2	2.9
Alafaya Trail	-----	3.3	2.5	1.2	-----	-----
SR 50 (East Colonial Dr)	-----	5.0	4.2	2.9	-----	-----

**SR 414 John Land Apopka Expressway
Distance Between Interchanges (miles)**

FROM	TO		
	OBT - US 441 (West)	SR 451	Keene Road
	Distance (miles)		
OBT - US 441 (West)	-----	-----	-----
SR 429/451 (Western Beltway)	-----	-----	-----
Keene Road	-----	-----	-----
Hiawassee Road (CR 435)	8.0	3.8	1.4
OBT - US 441 (East)	9.7	5.5	3.1
Bear Lake Rd / Rose Avenue	10.1	5.9	3.6

**SR 414 John Land Apopka Expressway
Distance Between Interchanges (miles) - Continued**

FROM	TO		
	Hiawassee Road	OBT - US 441 (East)	Bear Lake/Rose Ave
	Distance (miles)		
OBT - US 441 (West)	8.0	9.7	10.1
SR 429/451 (Western Beltway)	3.8	5.5	5.9
Keene Road	1.4	3.1	3.6
Hiawassee Road (CR 435)	-----	1.7	2.2
OBT - US 441 (East)	1.7	-----	0.5
Bear Lake Rd / Rose Avenue	2.2	0.5	-----

SR 417 Central Florida GreeneWay
Distance Between Interchanges (miles)

FROM	TO				
	International Drive	John Young Pkwy	Orange Blossom Tr	Florida Turnpike	Landstar Boulevard
	Distance (miles)				
International Drive	-----	3.6	5.0	-----	7.3
John Young Parkway	3.6	-----	1.4	-----	3.7
Orange Blossom Trail	5.0	1.4	-----	-----	2.4
Florida Turnpike	-----	-----	-----	-----	1.4
Landstar Boulevard	7.3	3.7	2.4	1.4	-----
Boggy Creek Road	10.8	7.2	5.9	4.9	3.5
Lake Nona Boulevard	12.9	9.3	8.0	7.0	5.6
Narcoossee Road	15.5	11.9	10.5	9.5	8.2
Moss Park Road	16.9	13.3	12.0	11.0	9.6
Innovation Way	17.9	14.3	12.9	11.9	10.5
SR 528 (Beachline Expwy)	19.5	15.9	14.5	13.6	12.2
Lee Vista Boulevard	21.4	17.8	16.4	15.5	14.1
Curry Ford Road	23.7	20.1	18.7	17.8	16.4
SR 408 (East West Expwy)	26.4	22.8	21.5	20.5	19.1
SR 50 (Colonial Drive)	28.1	24.5	23.2	22.2	20.8
University Boulevard	30.4	26.8	25.4	24.5	23.1
Aloma Avenue	32.0	28.4	27.1	26.1	24.7

SR 417 Central Florida GreeneWay
Distance Between Interchanges (miles) - Continued

FROM	TO			
	Boggy Creek Road	Lake Nona Blvd	Narcoossee Road	Moss Park Road
	Distance (miles)			
International Drive	10.8	12.9	15.5	16.9
John Young Parkway	7.2	9.3	11.9	13.3
Orange Blossom Trail	5.9	8.0	10.5	12.0
Florida Turnpike	4.9	7.0	9.5	11.0
Landstar Boulevard	3.5	5.6	8.2	9.6
Boggy Creek Road	-----	2.1	4.6	6.1
Lake Nona Boulevard	2.1	-----	2.6	4.0
Narcoossee Road	4.6	2.6	-----	1.5
Moss Park Road	6.1	4.0	1.5	-----
Innovation Way	7.0	4.9	2.4	0.9
SR 528 (Beachline Expwy)	8.7	6.6	4.0	2.6
Lee Vista Boulevard	10.6	8.5	5.9	4.5
Curry Ford Road	12.9	10.8	8.2	6.8
SR 408 (East West Expwy)	15.6	13.5	11.0	9.5
SR 50 (Colonial Drive)	17.3	15.2	12.7	11.2
University Boulevard	19.6	17.5	14.9	13.5
Aloma Avenue	21.2	19.1	16.5	15.1

SR 417 Central Florida GreeneWay
Distance Between Interchanges (miles) - Continued

FROM	TO			
	Innovation Way	SR 528 (Beachline)	Lee Vista Boulevard	Curry Ford Road
	Distance (miles)			
International Drive	17.9	19.5	21.4	23.7
John Young Parkway	14.3	15.9	17.8	20.1
Orange Blossom Trail	12.9	14.5	16.4	18.7
Florida Turnpike	11.9	13.6	15.5	17.8
Landstar Boulevard	10.5	12.2	14.1	16.4
Boggy Creek Road	7.0	8.7	10.6	12.9
Lake Nona Boulevard	4.9	6.6	8.5	10.8
Narcoossee Road	2.4	4.0	5.9	8.2
Moss Park Road	0.9	2.6	4.5	6.8
Innovation Way	-----	1.6	3.5	5.8
SR 528 (Beachline Expwy)	1.6	-----	1.9	4.2
Lee Vista Boulevard	3.5	1.9	-----	2.3
Curry Ford Road	5.8	4.2	2.3	-----
SR 408 (East West Expwy)	8.6	6.9	5.0	2.7
SR 50 (Colonial Drive)	10.3	8.6	6.7	4.4
University Boulevard	12.5	10.9	9.0	6.7
Aloma Avenue	14.2	12.5	10.6	8.3

SR 417 Central Florida GreeneWay
Distance Between Interchanges (miles) - Continued

FROM	TO			
	SR 408 (East West)	SR 50 (Colonial Dr)	University Blvd	Aloma Avenue
	Distance (miles)			
International Drive	26.4	28.1	30.4	32.0
John Young Parkway	22.8	24.5	26.8	28.4
Orange Blossom Trail	21.5	23.2	25.4	27.1
Florida Turnpike	20.5	22.2	24.5	26.1
Landstar Boulevard	19.1	20.8	23.1	24.7
Boggy Creek Road	15.6	17.3	19.6	21.2
Lake Nona Boulevard	13.5	15.2	17.5	19.1
Narcoossee Road	11.0	12.7	14.9	16.5
Moss Park Road	9.5	11.2	13.5	15.1
Innovation Way	8.6	10.3	12.5	14.2
SR 528 (Beachline Expwy)	6.9	8.6	10.9	12.5
Lee Vista Boulevard	5.0	6.7	9.0	10.6
Curry Ford Road	2.7	4.4	6.7	8.3
SR 408 (East West Expwy)	-----	1.7	4.0	5.6
SR 50 (Colonial Drive)	1.7	-----	2.3	3.9
University Boulevard	4.0	2.3	-----	1.6
Aloma Avenue	5.6	3.9	1.6	-----

SR 429 Daniel Webster Western Beltway
Distance Between Interchanges (miles)

FROM	TO					
	Seidel Road	Schofield Road	New Independence	CR 535	Florida Turnpike	SR 50 (Colonial Dr)
	Distance (miles)					
Seidel Road	-----	2.1	4.1	8.4	11.4	11.7
Schofield Road	2.1	-----	2.0	6.3	9.3	9.6
New Independence Parkway	4.1	2.0	-----	4.4	7.3	7.7
CR 535 (Old Winter Garden)	8.4	6.3	4.4	-----	3.0	3.3
Florida Turnpike (SR 91)	11.4	9.3	7.3	3.0	-----	-----
SR 50 (West Colonial Drive)	11.7	9.6	7.7	3.3	-----	-----
Plant St/Franklin St/SR 438	13.2	11.1	9.1	4.7	1.8	1.4
West Road	15.7	13.6	11.6	7.2	4.3	3.9
CR 437A (Ocoee Apopka Rd)	18.2	16.1	14.1	9.7	6.8	6.5
SR 414 (Apopka Expressway)	19.6	17.4	15.5	11.1	8.2	7.8
OBT - US 441 (West)	23.0	20.9	18.9	14.5	11.6	11.2

SR 429 Daniel Webster Western Beltway
Distance Between Interchanges (miles) - Continued

FROM	TO				
	Plant/Franklin St	West Road	CR 437A	SR 414	OBT - US 441 (West)
	Distance (miles)				
Seidel Road	13.2	15.7	18.2	19.6	23.0
Schofield Road	11.1	13.6	16.1	17.4	20.9
New Independence Parkway	9.1	11.6	14.1	15.5	18.9
CR 535 (Old Winter Garden)	4.7	7.2	9.7	11.1	14.5
Florida Turnpike (SR 91)	1.8	4.3	6.8	8.2	11.6
SR 50 (West Colonial Drive)	1.4	3.9	6.5	7.8	11.2
Plant St/Franklin St/SR 438	-----	2.5	5.0	6.4	9.8
West Road	2.5	-----	2.5	3.9	7.3
CR 437A (Ocoee Apopka Rd)	5.0	2.5	-----	1.4	4.8
SR 414 (Apopka Expressway)	6.4	3.9	1.4	-----	3.4
OBT - US 441 (West)	9.8	7.3	4.8	3.4	-----

SR 528 Beachline Expressway
Distance Between Interchanges (miles)

FROM	TO				
	Boggy Creek Rd	Tradeport/Conway	Semoran Blvd/Airport	Goldenrod Road	Narcoossee Road
	Distance (miles)				
Boggy Creek Road	-----	1.1	2.6	3.9	5.3
Tradeport Dr / Conway Rd	1.1	-----	1.5	2.9	4.2
Semoran Blvd / Airport	2.6	1.5	-----	1.3	2.7
Goldenrod Road	3.9	2.9	1.3	-----	1.4
Narcoossee Road	5.3	4.2	2.7	1.4	-----
SR 417 (GreeneWay)	7.4	6.3	4.8	3.5	2.1
Monument Pkw/ICP Blvd	11.6	10.5	9.0	7.7	6.3
Dallas Boulevard	15.6	14.6	13.1	11.7	10.3
SR 520	22.7	21.6	20.1	18.7	17.4
Brevard County Line	27.6	26.5	25.0	23.7	22.3

SR 528 Beachline Expressway
Distance Between Interchanges (miles) - Continued

FROM	DISTANCE TO				
	SR 417 (GreeneWay)	Monument Pkwy/ICP	Dallas Boulevard	SR 520	Brevard Cty Line
	Distance (miles)				
Boggy Creek Road	7.4	11.6	15.6	22.7	27.6
Tradeport Dr / Conway Rd	6.3	10.5	14.6	21.6	26.5
Semoran Blvd / Airport	4.8	9.0	13.1	20.1	25.0
Goldenrod Road	3.5	7.7	11.7	18.7	23.7
Narcoossee Road	2.1	6.3	10.3	17.4	22.3
SR 417 (GreeneWay)	-----	4.2	8.2	15.3	20.2
Monument Pkw/ICP Blvd	4.2	-----	4.0	11.1	16.0
Dallas Boulevard	8.2	4.0	-----	-----	-----
SR 520	15.3	11.1	-----	-----	5.0
Brevard County Line	20.2	16.0	-----	5.0	-----

East-West Expressway



Mainline Toll Plazas and Associated Tolloed Ramps

LEGEND

For Lane Designations for all Plazas

CA - Exact Coin with E-PASS

MA - Change Receipts (Manned) with E-PASS

*MCA - Booth with Manual Lane Terminal,
Automatic Coin Machine and E-PASS*

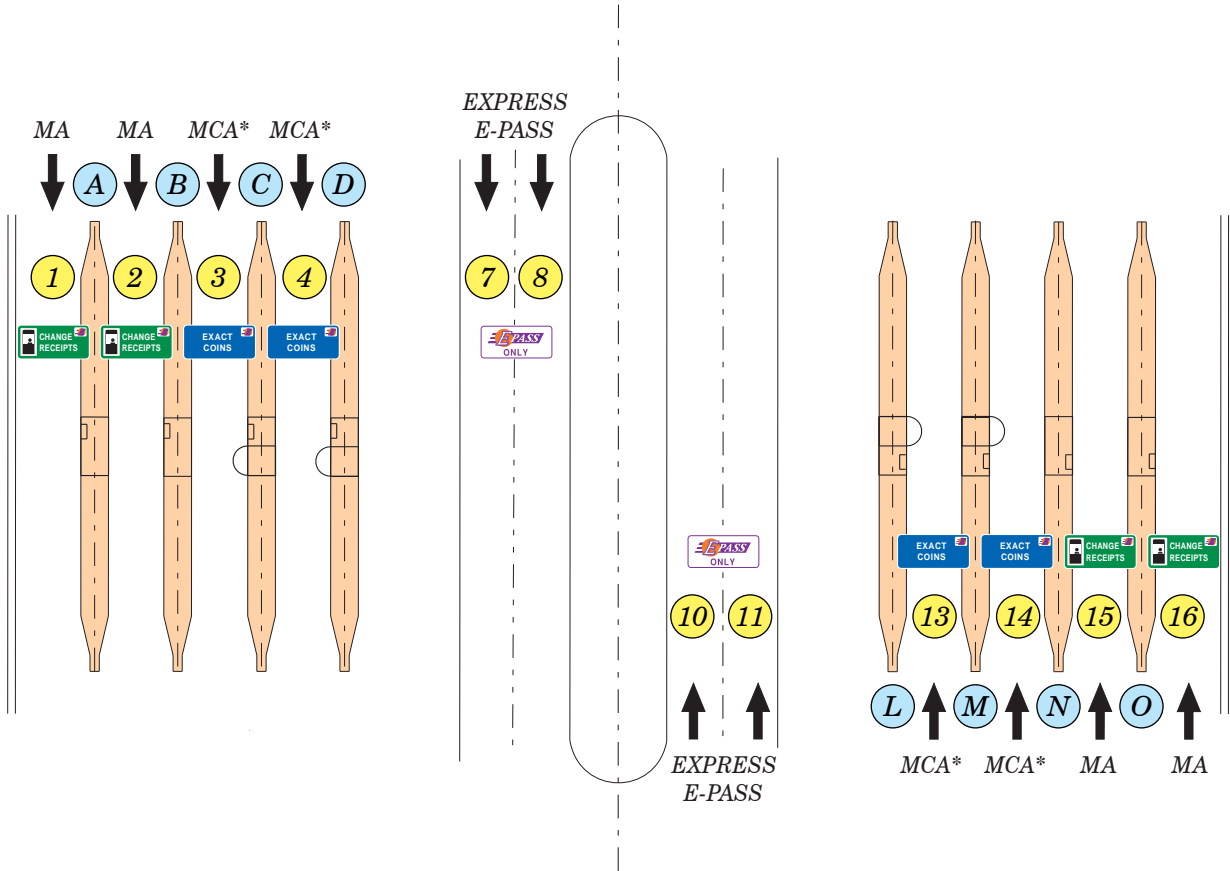
↑ To I-4 (Downtown Orlando)

Next Interchange: Hiawassee Rd.
 Next Mainline Plaza: Pine Hills Mainline
 Next Ramp Plaza: Hiawassee Rd. EB-ON/
 WB-OFF

↓ To Florida's Turnpike & SR 50

Next Interchange: Good Homes Road

Admin. Bldg.

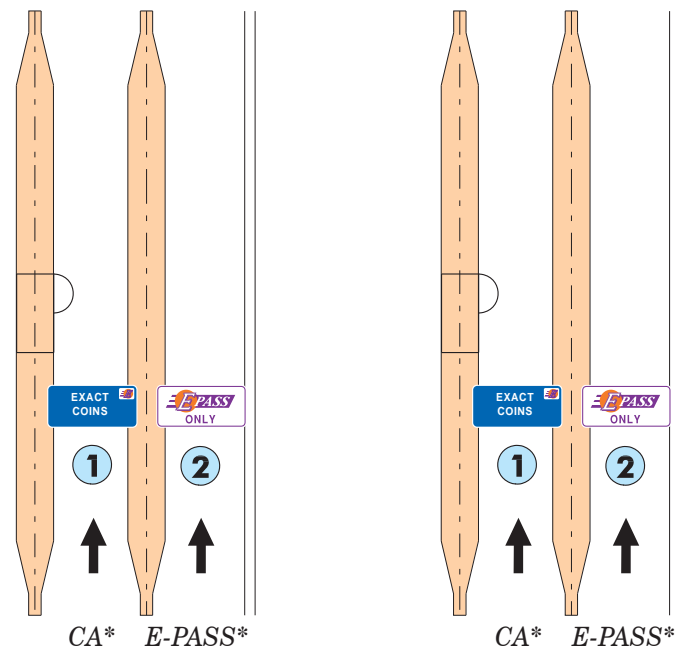
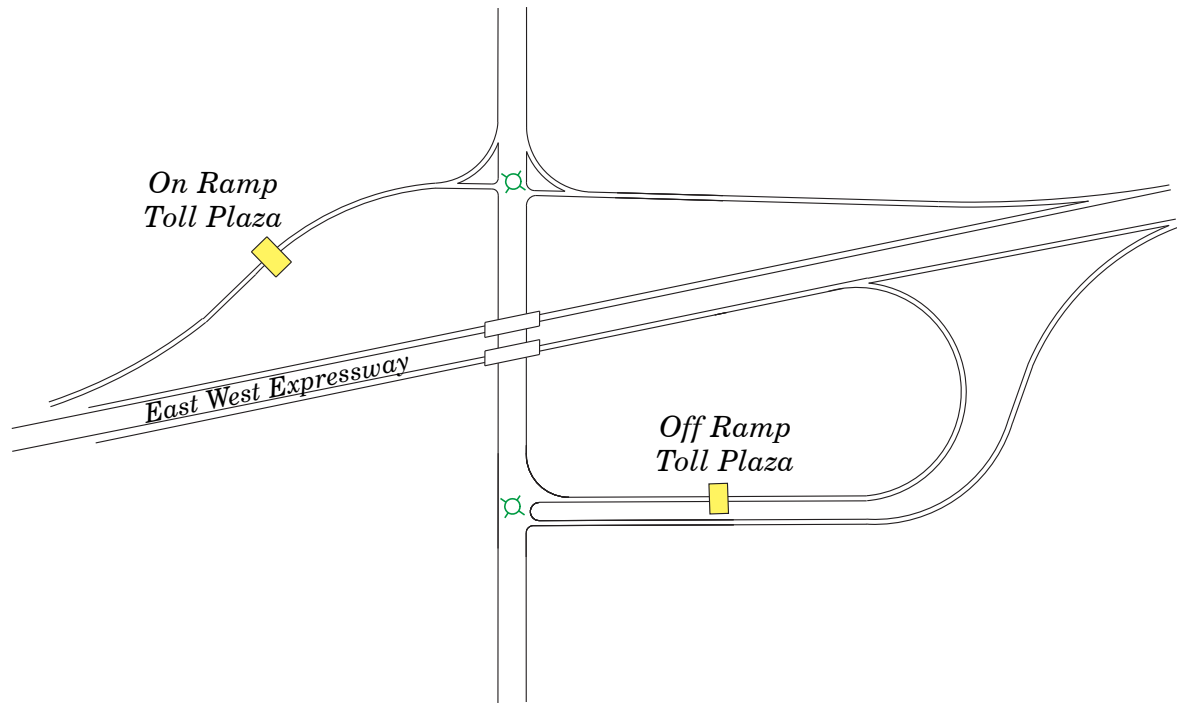


Note: All Changeable Message Signs (CMS) can display three messages: EXACT COINS, CHANGE RECEIPTS, E-PASS ONLY

FARE STRUCTURE		
	Cash	Electronic
2 Axles	\$ 1.00	\$ 0.82
3 Axles	\$ 1.75	\$ 1.64
4 Axles	\$ 2.00	\$ 1.91
5 Axles or more	\$ 2.50	\$ 2.46

LANES OF EQUIPMENT

- 4 Manned Booth with E-PASS (MA)
- 2 Booths with Automatic Coin Machines with E-PASS (MCA)
- 4 Express E-PASS (E-PASS only)
- * Changeable Message Sign



GOOD HOMES
ON RAMP

GOOD HOMES
OFF RAMP

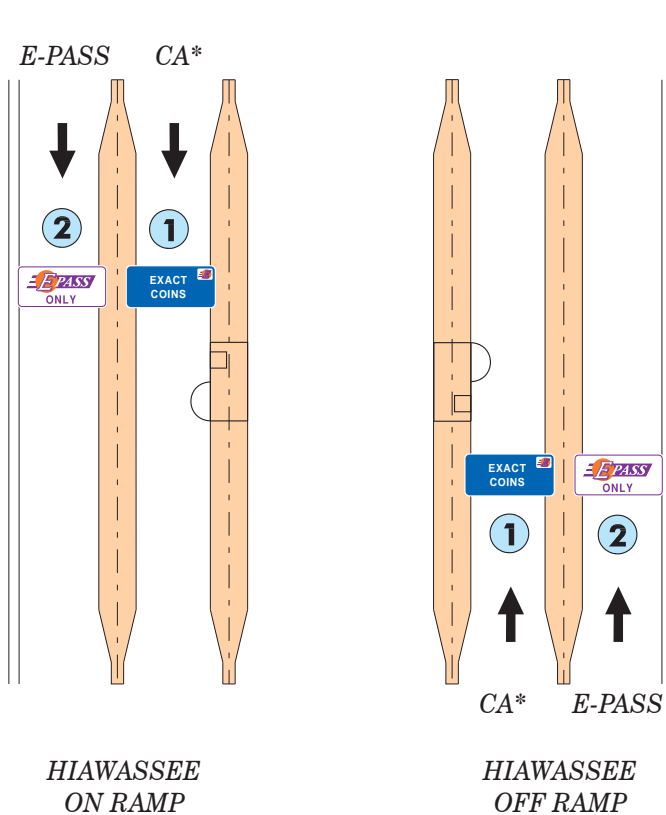
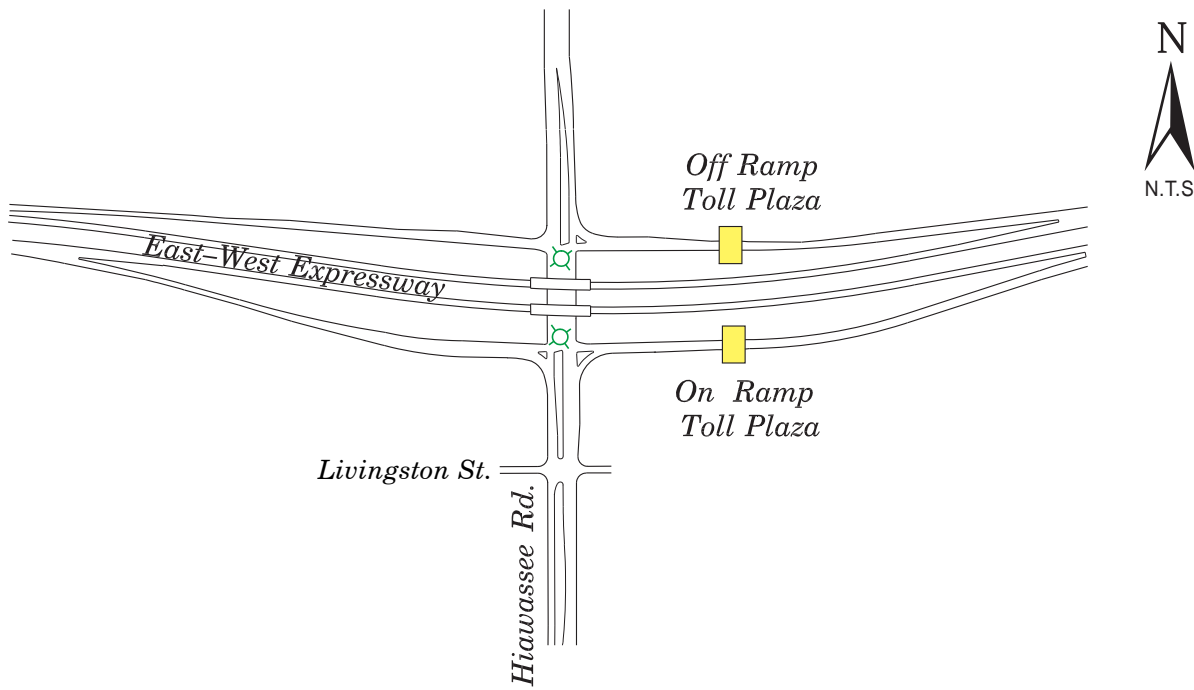
FARE STRUCTURE ALL VEHICLES	
Cash	Electronic
\$ 0.50	\$ 0.28

* Changeable Message Sign

Note: All Changeable Message Signs (CMS) can display three messages: EXACT COINS, CHANGE RECEIPTS, E-PASS ONLY

Reports to Hiwassee Mainline Toll Plaza

T:\00CEANODOCEA MANUAL\Stall Facilities Reference Book\2015 Toll Manual - 6/12/15-CP



N
N.T.S.

FARE STRUCTURE ALL VEHICLES	
Cash	Electronic
\$ 0.75	\$ 0.55

* Changeable Message Sign

Note: All Changeable Message Signs (CMS) can display three messages: EXACT COINS, CHANGE RECEIPTS, E-PASS ONLY

Reports to Hiwassee Mainline Toll Plaza

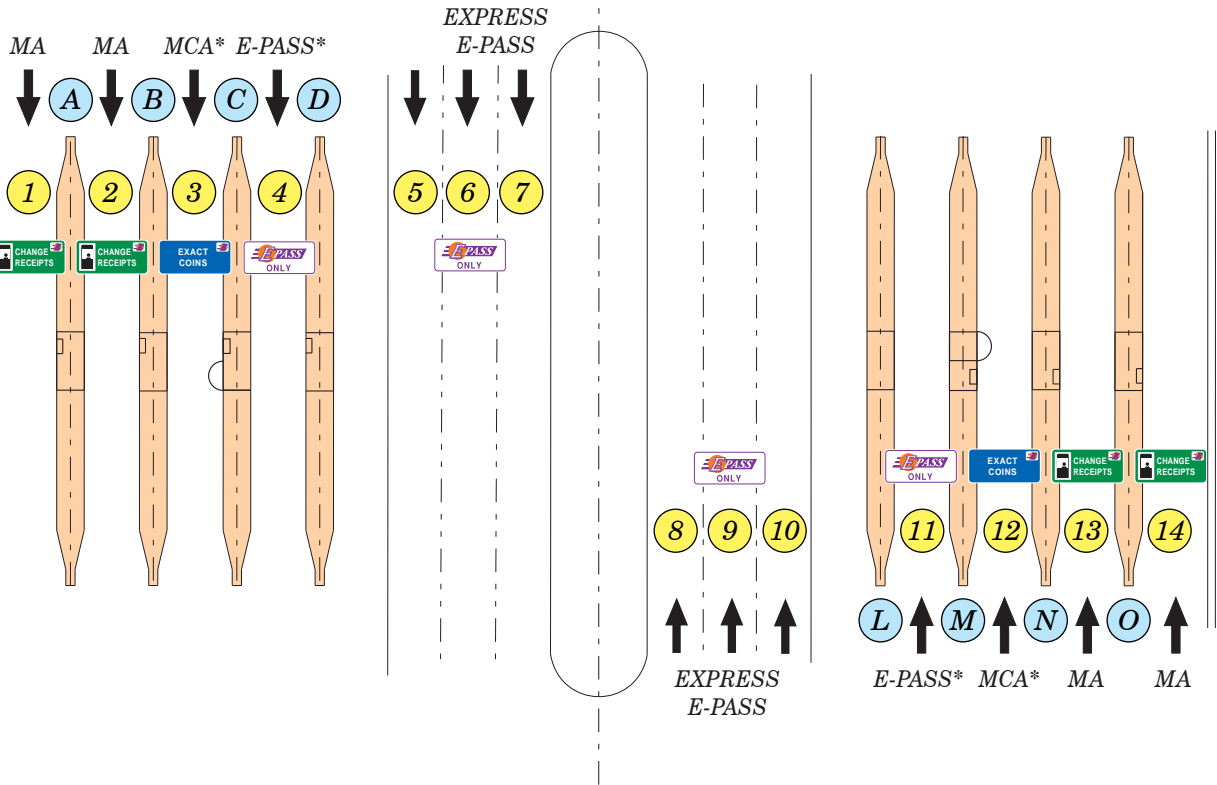
T:\00CEANOCEA MANUAL\ST01\Toll Facilities Reference Book\2015 Toll Manual - 6/12/15-CP



To Florida's Turnpike

Next Interchange: Pine Hills Rd.
 Next Mainline Plaza: Hiwassee Mainline
 Next Ramp Plaza: Hiwassee Rd. EB-ON/
 WB-OFF

Admin.
Bldg.



To I-4 (Downtown Orlando)

Next Interchange: John Young Pkwy. (CR 423)
 Next Mainline Plaza: Conway East & West Mainline
 Next Ramp Plaza: John Young Pkwy. EB-ON/
 WB-OFF

Note: All Changeable Message Signs (CMS) can display three messages: EXACT COINS, CHANGE RECEIPTS, E-PASS ONLY

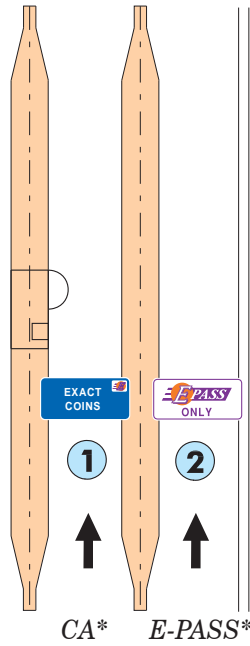
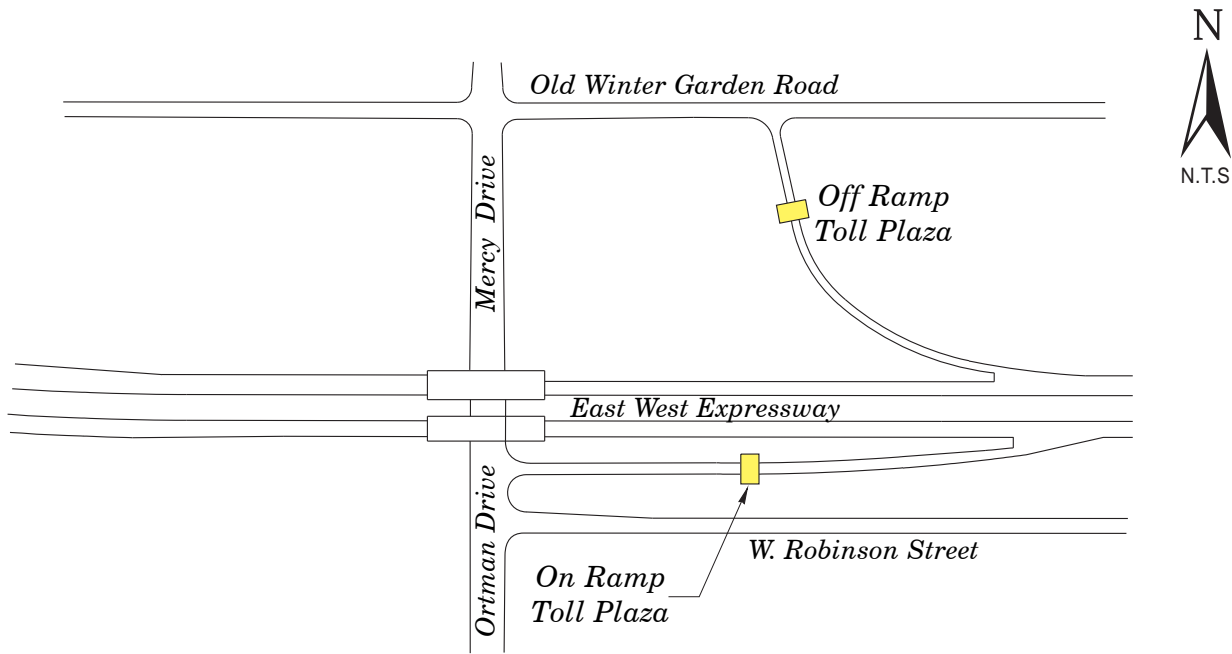
FARE STRUCTURE

	Cash	Electronic
2 Axles	\$ 1.25	\$ 1.09
3 Axles	\$ 1.75	\$ 1.64
4 Axles	\$ 2.00	\$ 1.91
5 Axles or more	\$ 2.50	\$ 2.46

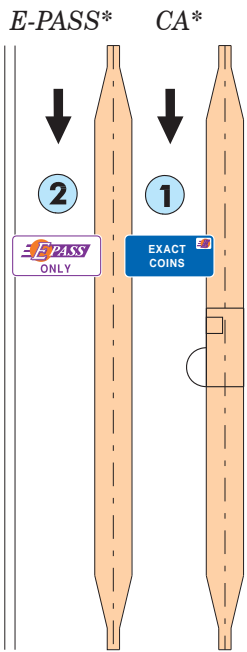
LANES OF EQUIPMENT

- 4 Manned Booths with E-PASS (MA)
- 2 Booths with Automatic Coin Machines with E-PASS (MCA)
- 2 Booths with E-PASS
- 6 Express E-PASS only

* Changeable Message Sign



OLD WINTER GARDEN OFF RAMP



OLD WINTER GARDEN ON RAMP



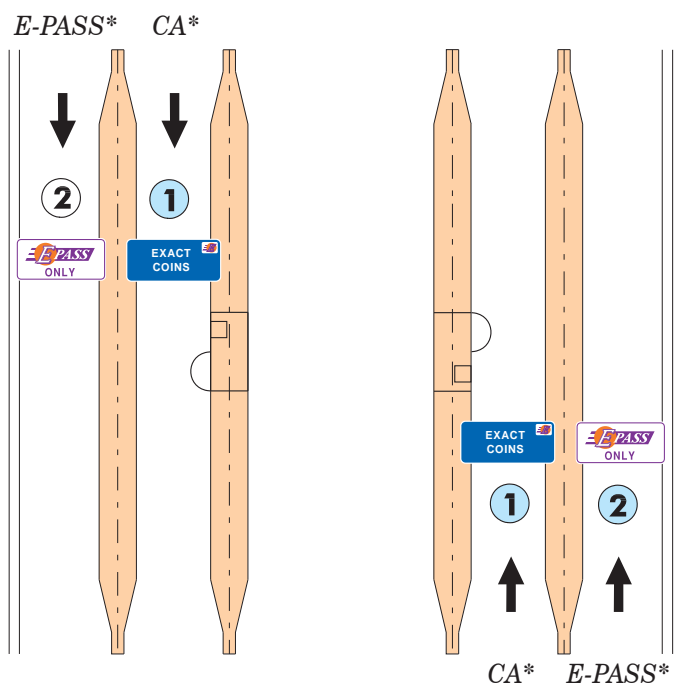
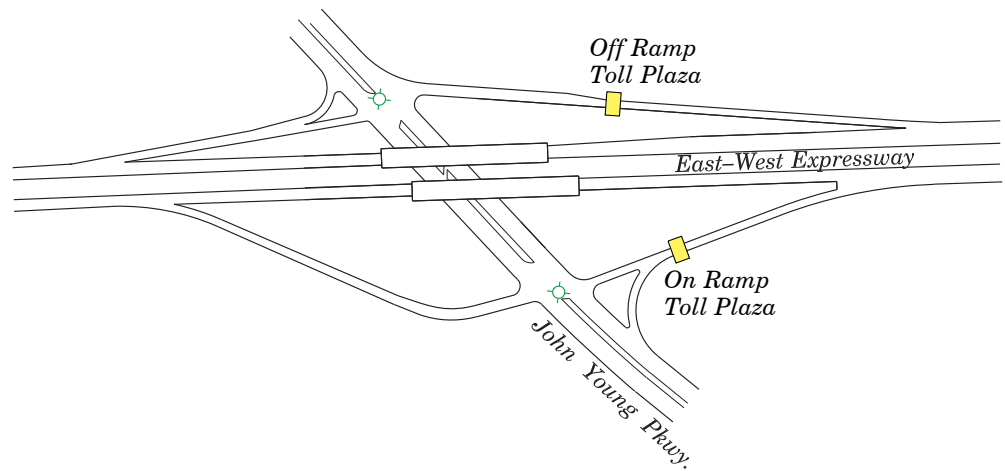
FARE STRUCTURE ALL VEHICLES	
Cash	Electronic
\$ 1.00	\$ 0.82

* Changeable Message Sign

Note: All Changeable Message Signs (CMS) can display three messages: EXACT COINS, CHANGE RECEIPTS, E-PASS ONLY

Reports to Pine Hills Mainline Toll Plaza

T:\00CEANOCEA MANUAL\STall Facilities Reference Book\2015 Toll Manual - 6/12/15-CP



JOHN YOUNG PARKWAY
ON RAMP

JOHN YOUNG PARKWAY
OFF RAMP

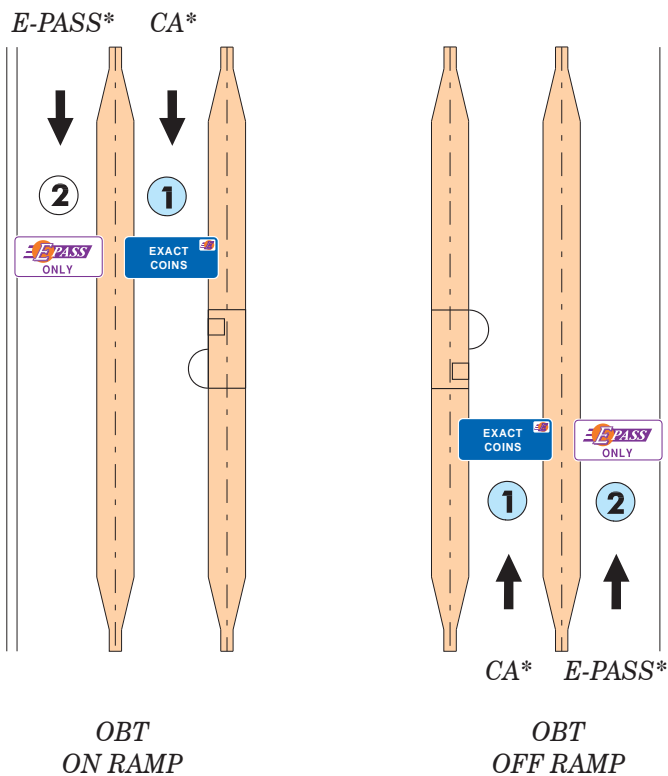
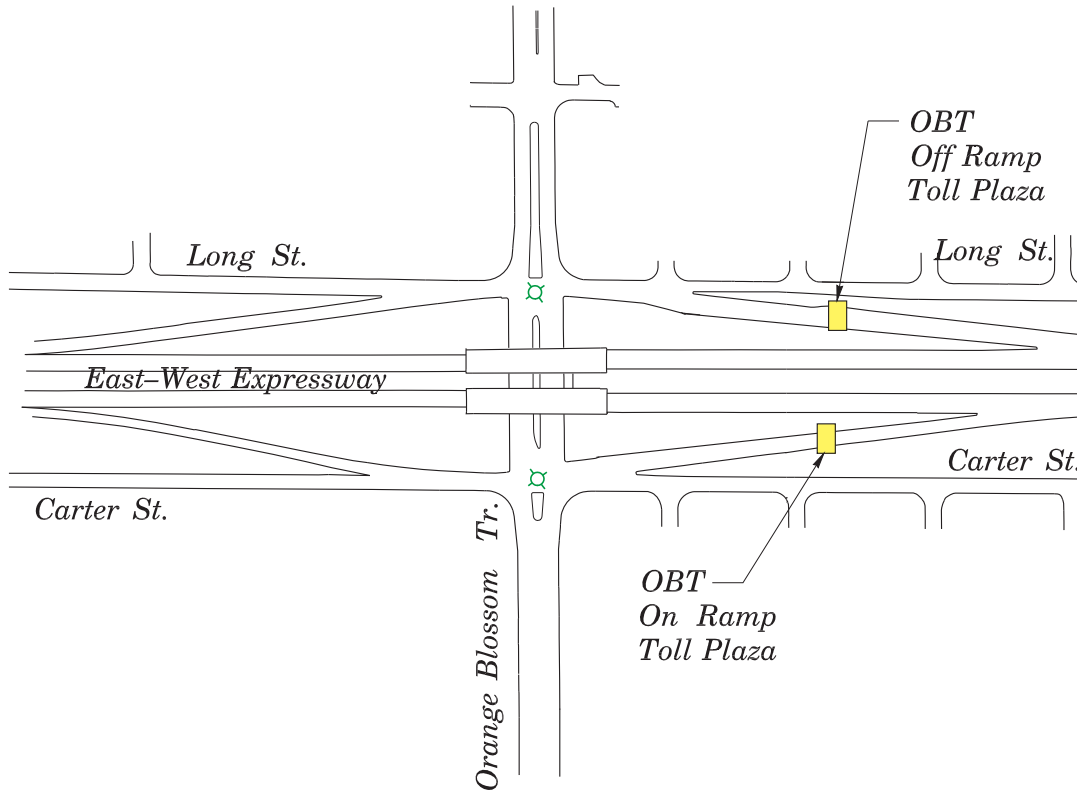
Reports to Pine Hills Mainline Toll Plaza

FARE STRUCTURE ALL VEHICLES	
Cash	Electronic
\$ 1.00	\$ 0.82

* Changeable Message Sign

Note: All Changeable Message Signs (CMS) can display three messages: EXACT COINS, CHANGE RECEIPTS, E-PASS ONLY

T:\00CEANOCEA MANUAL\STall Facilities Reference Book\2015 Toll Manual - 6/12/15-CP



**FARE STRUCTURE
ALL VEHICLES**

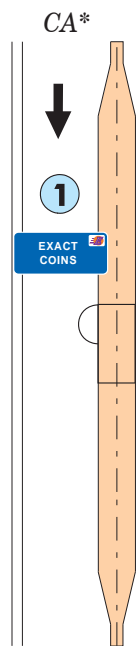
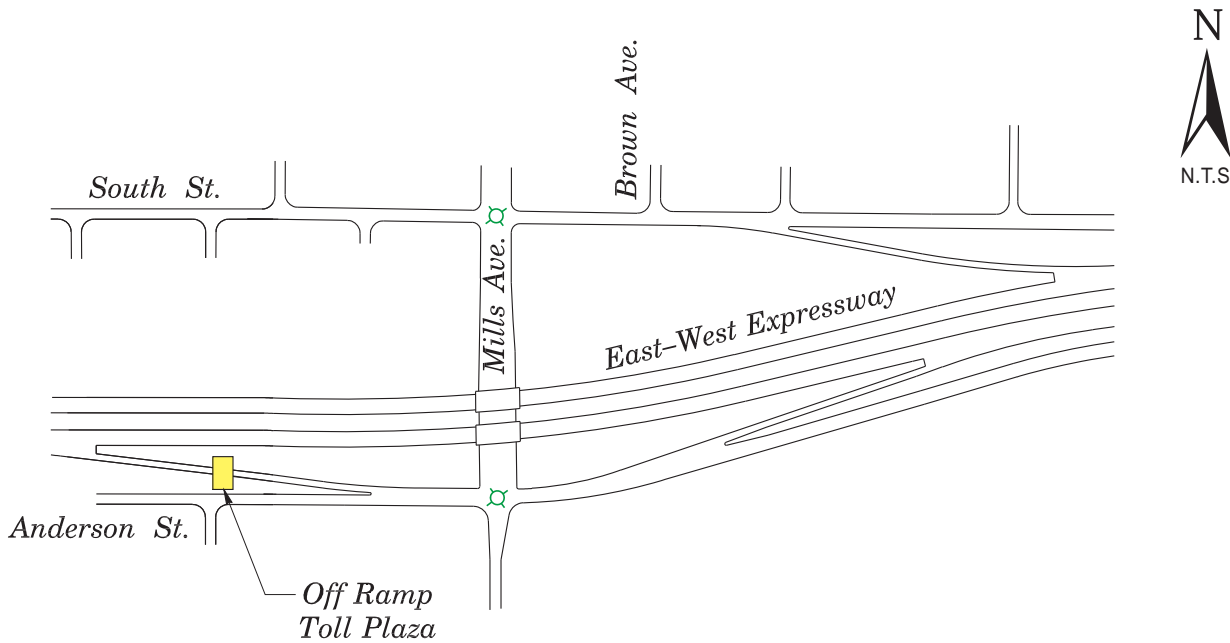
Cash	Electronic
\$ 0.75	\$ 0.55

* Changeable Message Sign

Note: All Changeable Message Signs (CMS) can display three messages: EXACT COINS, CHANGE RECEIPTS, E-PASS ONLY

Reports to Pines Hills Mainline Toll Plaza

T:\00CEANOCEA MANUAL\ST01 Toll Facilities Reference Book\2015 Toll Manual - 6/12/15-CP



FARE STRUCTURE ALL VEHICLES	
<i>Cash</i>	<i>Electronic</i>
\$ 0.75	\$ 0.55

**MILLS
OFF RAMP**

Note: All Changeable Message Signs (CMS) can display three messages: EXACT COINS, CHANGE RECEIPTS, E-PASS ONLY

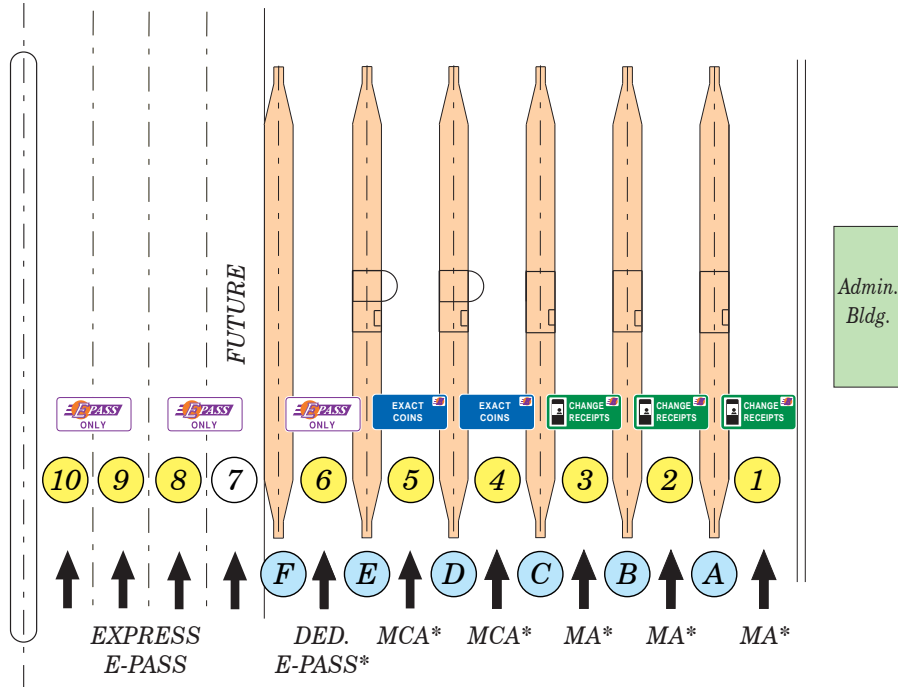
Reports to Pine Hills Mainline Toll Plaza

T:\00CEANOCEA MANUAL\ST01\Toll Facilities Reference Book\2015 Toll Manual - 6/12/15-CP



To I-4 (Downtown Orlando)

Next Interchange: Crystal Lake Dr.
Next Mainline Plaza: Pine Hills Mainline
Next Ramp Plaza: Orange Blossom Trail
WB-OFF / EB-ON

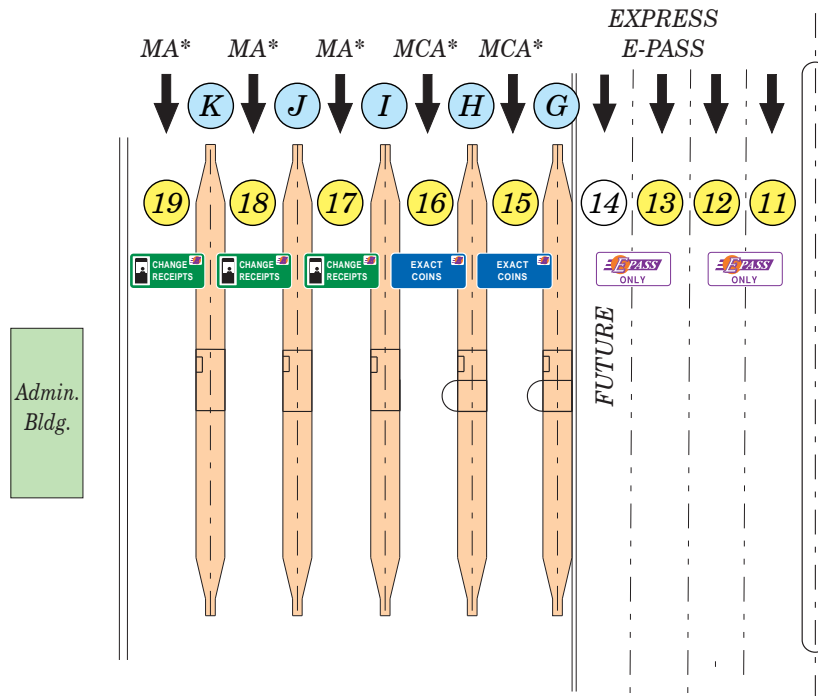


FARE STRUCTURE

	<u>Cash</u>	<u>Electronic</u>
2 Axles	\$ 1.25	\$ 1.09
3 Axles	\$ 1.75	\$ 1.64
4 Axles	\$ 2.00	\$ 1.91
5 Axles or more	\$ 2.50	\$ 2.46

- LANES OF EQUIPMENT**
- 3 Manned Booths with E-PASS (MA)
 - 2 Booths with Automatic Coin Machines (MCA) with E-PASS
 - 1 Dedicated E-PASS
 - 3 Express E-PASS (E-PASS only)
 - * Changeable Message Sign

T:\00CEANOCEA MANUAL\ST01\Facilities Reference Book\2015 Toll Manual - 6/12/15-CP

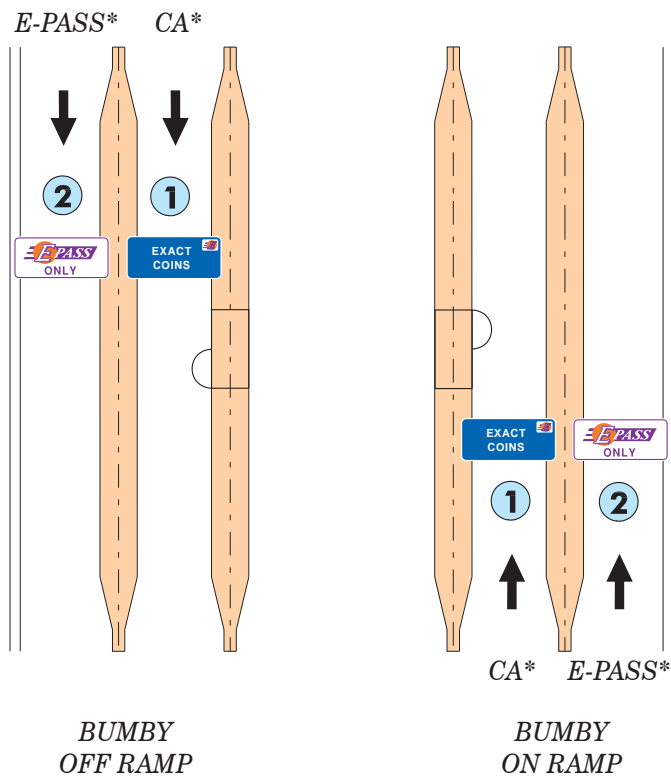
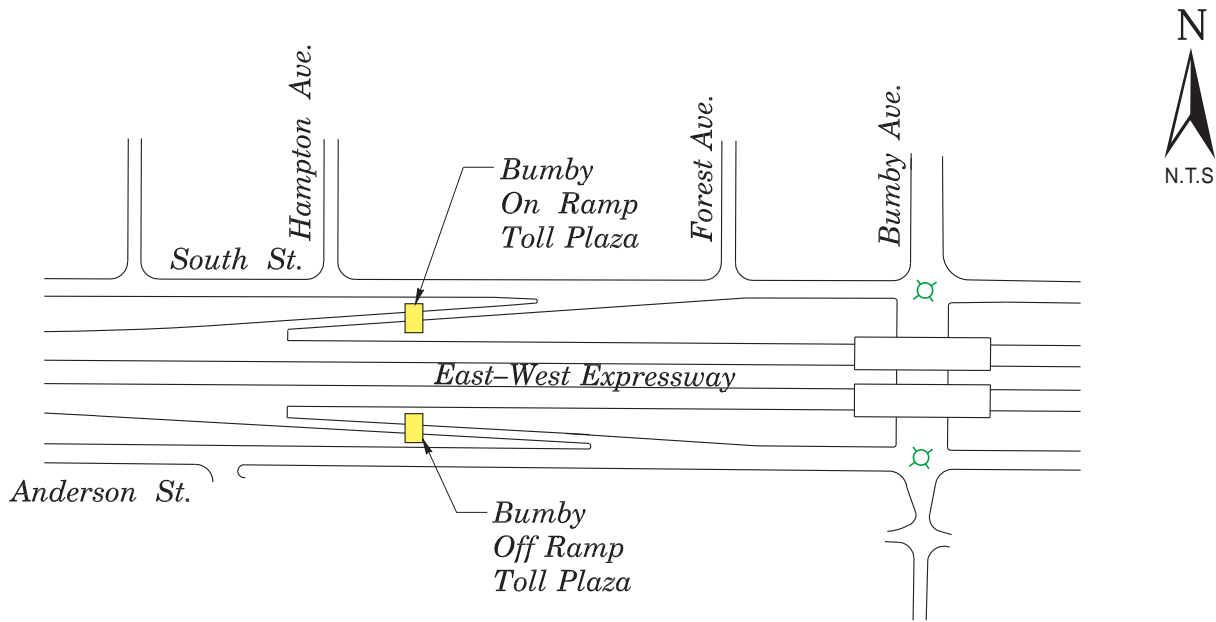


↓ To SR 417 (GreeneWay),
 UCF & SR 50
 Next Interchange: SR 551 (Goldenrod Rd.)
 Next Mainline Plaza: Dean Mainline
 Next Ramp Plaza: Dean Rd.
 EB-OFF / WB-ON

<u>FARE STRUCTURE</u>		
	<u>Cash</u>	<u>Electronic</u>
2 Axles	\$ 1.25	\$ 1.09
3 Axles	\$ 1.75	\$ 1.64
4 Axles	\$ 2.00	\$ 1.91
5 Axles or more	\$ 2.50	\$ 2.46

LANES OF EQUIPMENT

- 3 Manned Booths with E-PASS (MA)
- 2 Booths with Automatic Coin Machines (MCA) with E-PASS
- 3 Express E-PASS (E-PASS only)
- * Changeable Message Sign



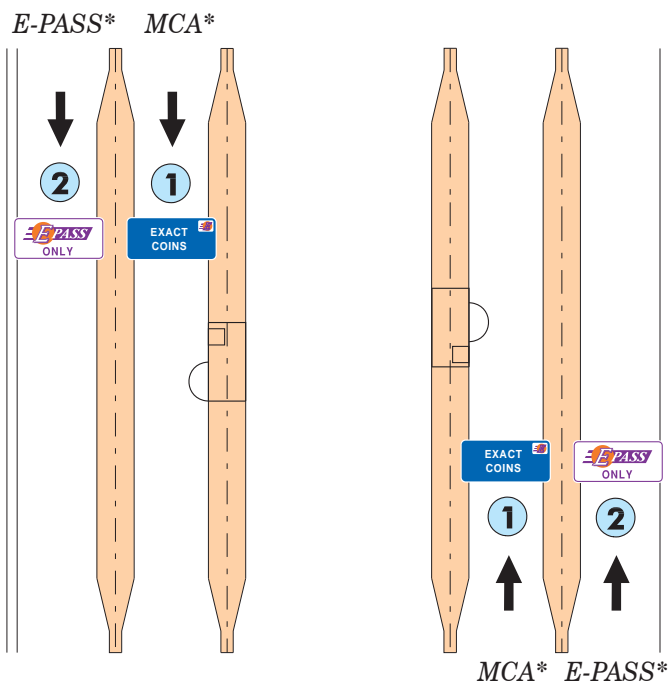
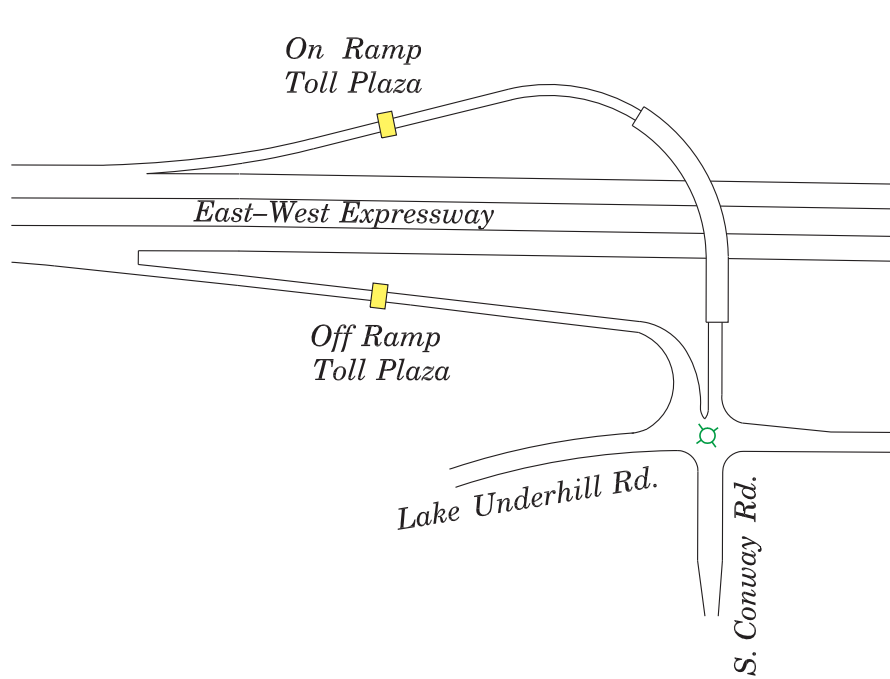
FARE STRUCTURE ALL VEHICLES	
Cash	Electronic
\$ 0.75	\$ 0.55

* Changeable Message Sign

Note: All Changeable Message Signs (CMS) can display three messages: EXACT COINS, CHANGE RECEIPTS, E-PASS ONLY

Reports to Conway West Mainline Toll Plaza

T:\00CEANOCEA MANUAL STALL Facilities Reference Book\2015 Toll Manual - 6/12/15-CP



CONWAY
OFF RAMP

CONWAY
ON RAMP

Reports to Conway West Mainline Toll Plaza

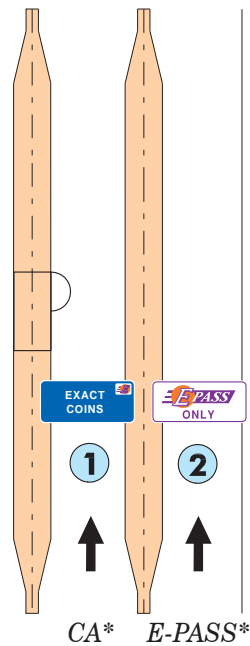
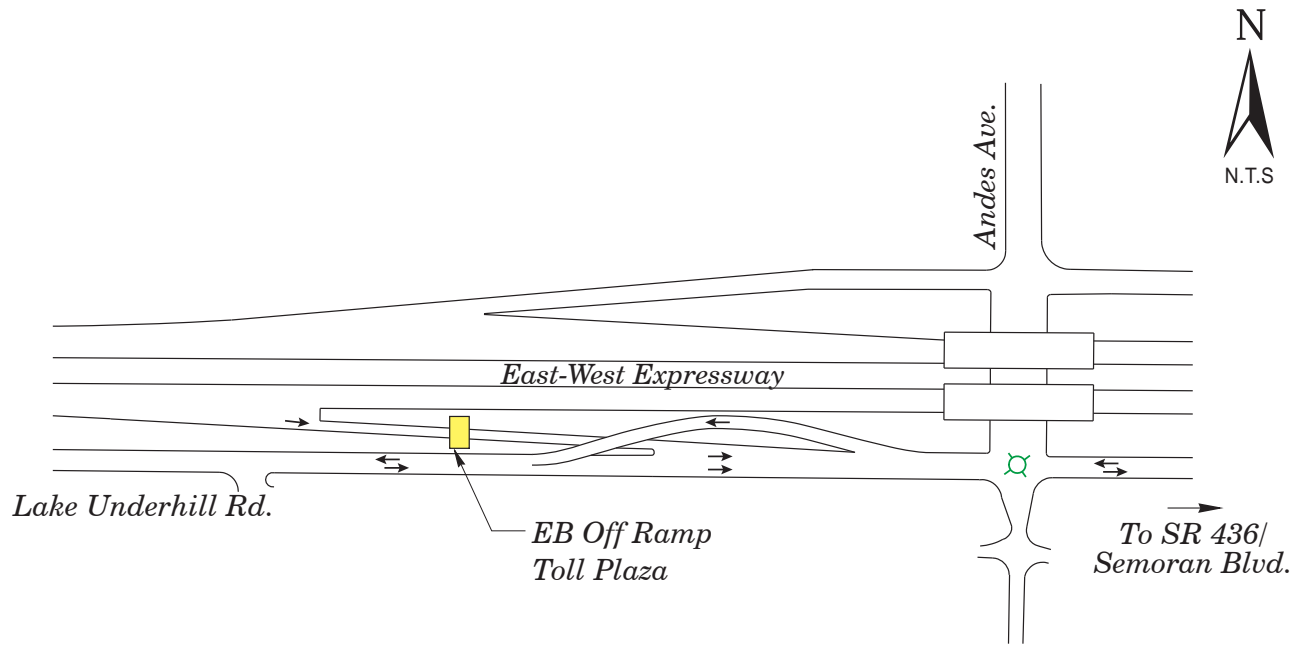


FARE STRUCTURE ALL VEHICLES	
Cash	Electronic
\$ 1.00	\$ 0.82

* Changeable Message Sign

Note: All Changeable Message Signs (CMS) can display three messages: EXACT COINS, CHANGE RECEIPTS, E-PASS ONLY

T:\00CEANOCEA MANUAL STALL Facilities Reference Book\2015 Tolls Manual - 6/12/15-CP



FARE STRUCTURE ALL VEHICLES	
Cash	Electronic
\$ 1.25	\$ 1.09

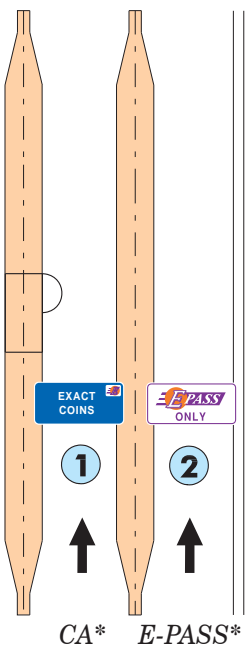
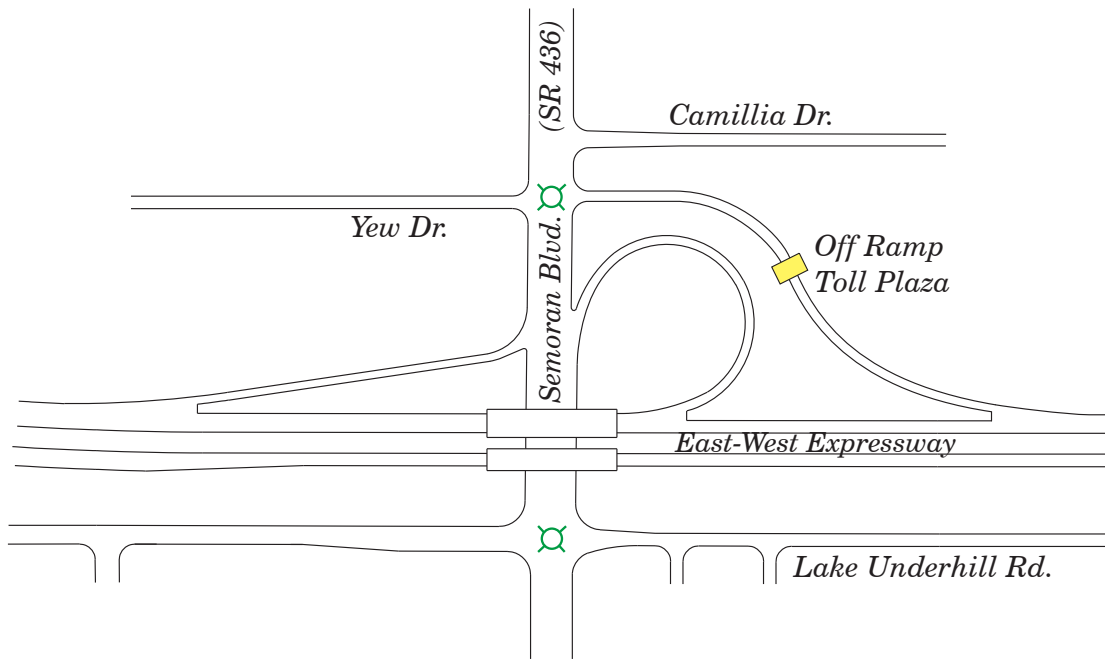
* Changeable Message Sign

ANDES AVE. / LAKE UNDERHILL RD.
SR 436 / SEMORAN BLVD.
EASTBOUND OFF RAMP

Reports to Conway West Mainline Toll Plaza

Note: All Changeable Message Signs (CMS) can display three messages: EXACT COINS, CHANGE RECEIPTS, E-PASS ONLY

T:\00CEA\NOCEA MANUAL\STall Facilities Reference Book\2015 Toll Manual - 6/12/15-CP



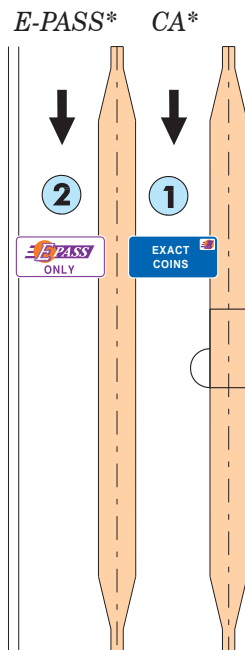
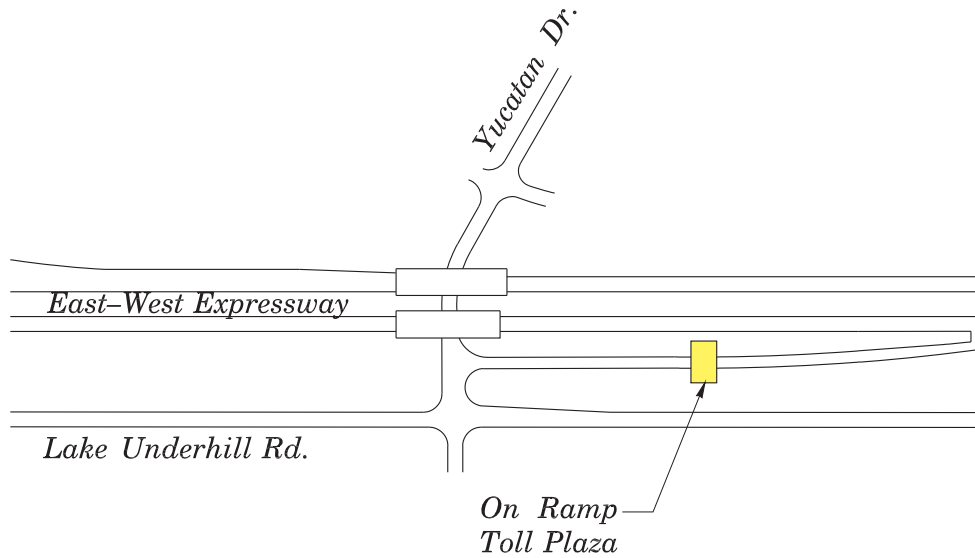
FARE STRUCTURE ALL VEHICLES	
Cash	Electronic
\$ 1.00	\$ 0.82

**SR 436 / SEMORAN
WESTBOUND OFF RAMP**

Reports to Conway West Mainline Toll Plaza

** All Changeable Message Signs (CMS) can display three messages: EXACT COINS, CHANGE RECEIPTS, E-PASS ONLY*

T:\00CEANOCEA\MANUAL\STall\Facilities Reference Book\2015 Toll Manual - 6/12/15-CP



FARE STRUCTURE ALL VEHICLES	
Cash	Electronic
\$ 1.00	\$ 0.82

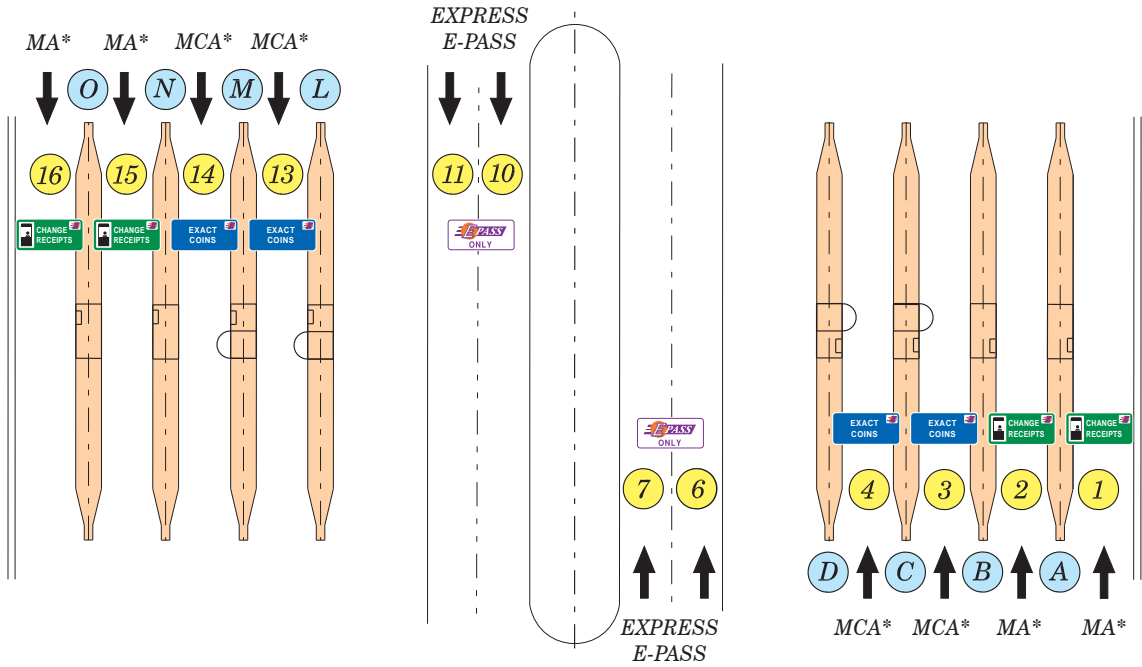
SR 436/YUCATAN
ON RAMP

Reports to Conway West Mainline Toll Plaza

* All Changeable Message Signs (CMS) can display three messages: EXACT COINS, CHANGE RECEIPTS, E-PASS ONLY

T:\00CEANOCEA MANUAL\ST01\Facilities Reference Book\2015 Tolls Manual - 6/12/15-CP

↑
To SR 417 (GreeneWay) & Downtown Orlando
 Next Interchange: Dean Rd.
 Next Mainline Plaza: Conway East & West Mainline
 Next Ramp Plaza: Dean EB-ON/WB-OFF

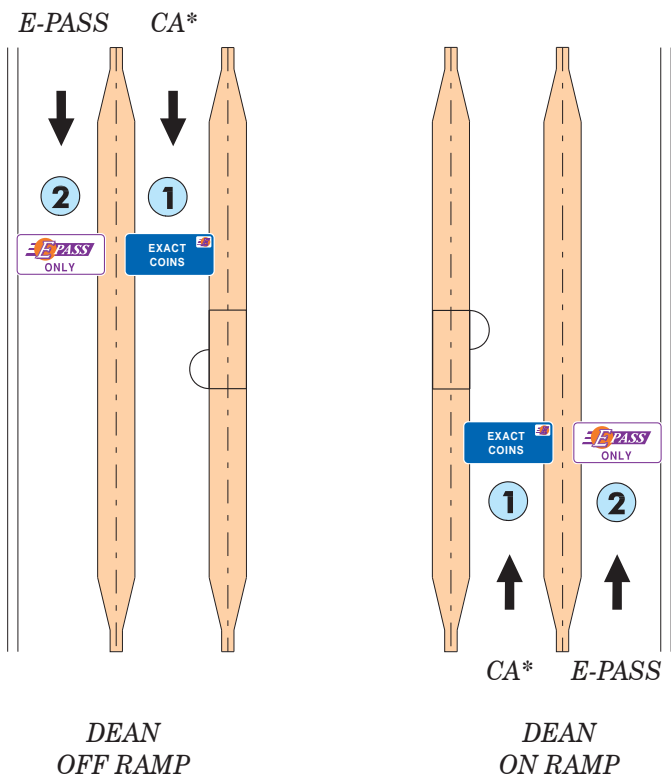
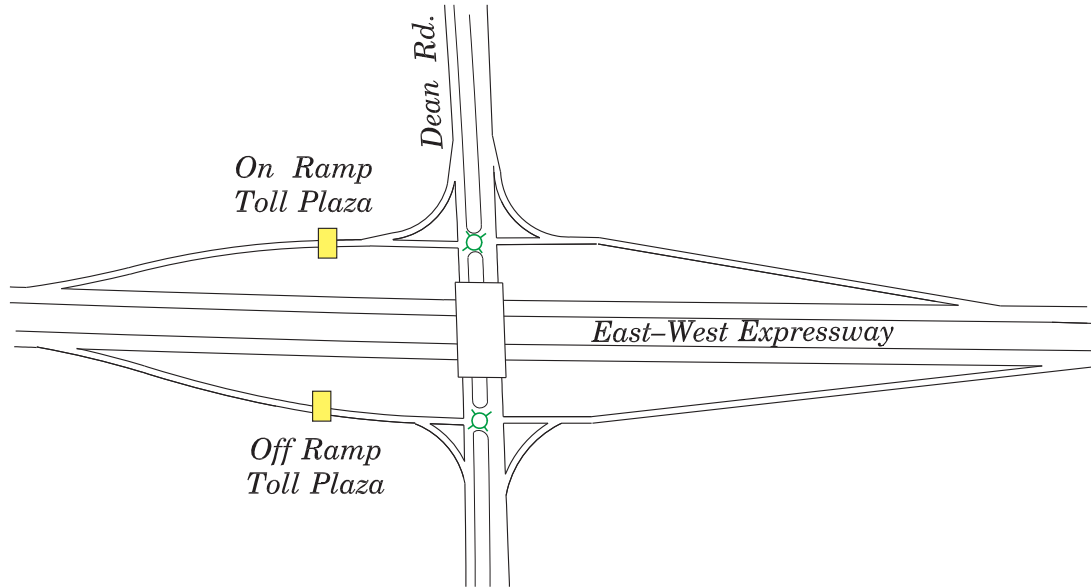


↓
To SR 50, UCF & Titusville
 Next Interchange: Rouse Rd.
 Next Mainline Plaza: None
 Next Ramp Plaza: Rouse EB-ON/WB-OFF

Note: All Changeable Message Signs (CMS) can display three messages: EXACT COINS, CHANGE RECEIPTS, E-PASS ONLY

<u>FARE STRUCTURE</u>		
	<u>Cash</u>	<u>Electronic</u>
2 Axles	\$ 1.00	\$ 0.82
3 Axles	\$ 1.75	\$ 1.64
4 Axles	\$ 2.00	\$ 1.91
5 Axles or more	\$ 2.50	\$ 2.46

- LANES OF EQUIPMENT
- 4 Express E-PASS (E-PASS only)
 - 4 Booths with Automatic Coin Machines with E-PASS (MCA)
 - 4 Manned Booths with E-PASS (MA)
 - * Changeable Message Sign



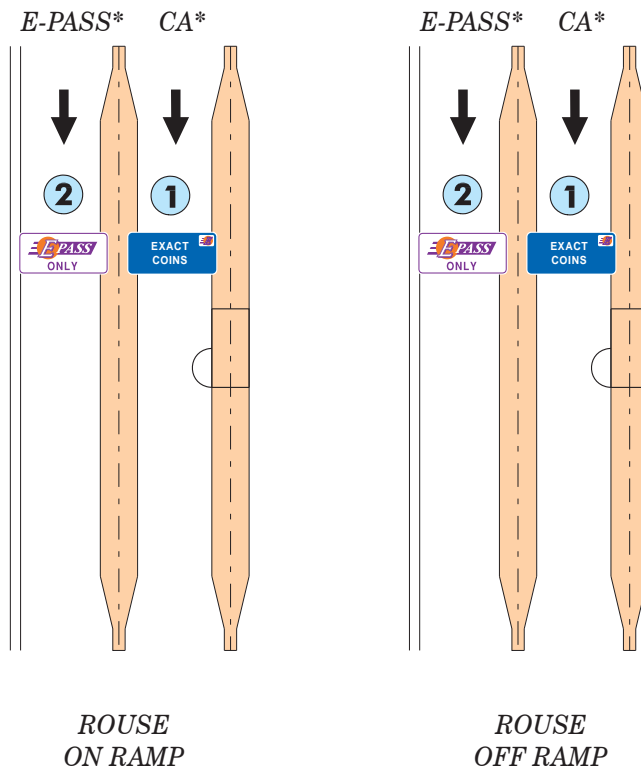
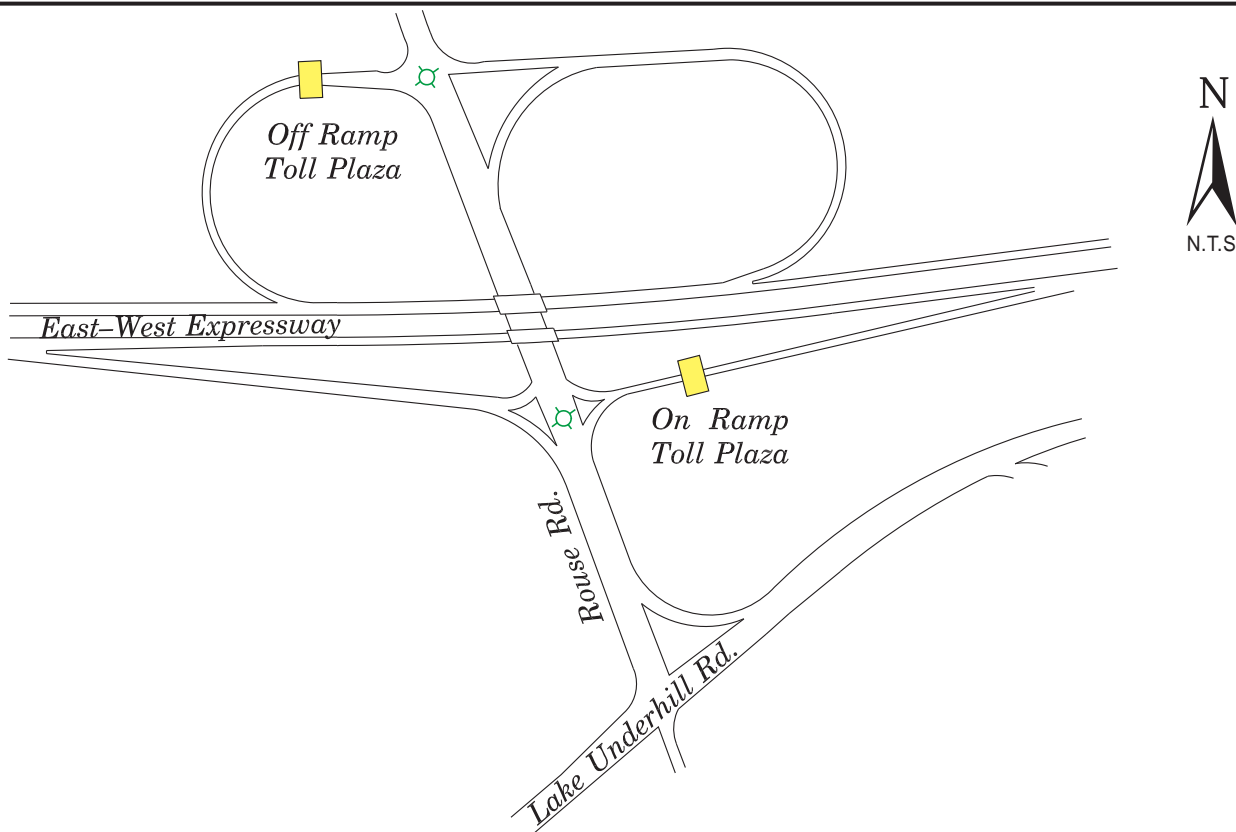
FARE STRUCTURE ALL VEHICLES	
Cash	Electronic
\$ 0.75	\$ 0.55

* Changeable Message Sign

Note: All Changeable Message Signs (CMS) can display three messages: EXACT COINS, CHANGE RECEIPTS, E-PASS ONLY

Reports to Dean Mainline Toll Plaza

T:\00CEANOCEA MANUAL\ST01 Toll Facilities Reference Book\2015 Toll Manual - 6/12/15-CP



FARE STRUCTURE ALL VEHICLES	
Cash	Electronic
\$ 0.75	\$ 0.55

* Changeable Message Sign

Reports to Dean Mainline Toll Plaza

Note: All Changeable Message Signs (CMS) can display three messages: EXACT COINS, CHANGE RECEIPTS, E-PASS ONLY

John Land Apopka Expressway



Mainline Toll Plaza and Associated Tolloed Ramps

LEGEND

For Lane Designations for all Plazas

CA - Exact Coin with E-PASS

MA - Change Receipts (Manned) with E-PASS

*MCA - Booth with Manual Lane Terminal,
Automatic Coin Machine and E-PASS*



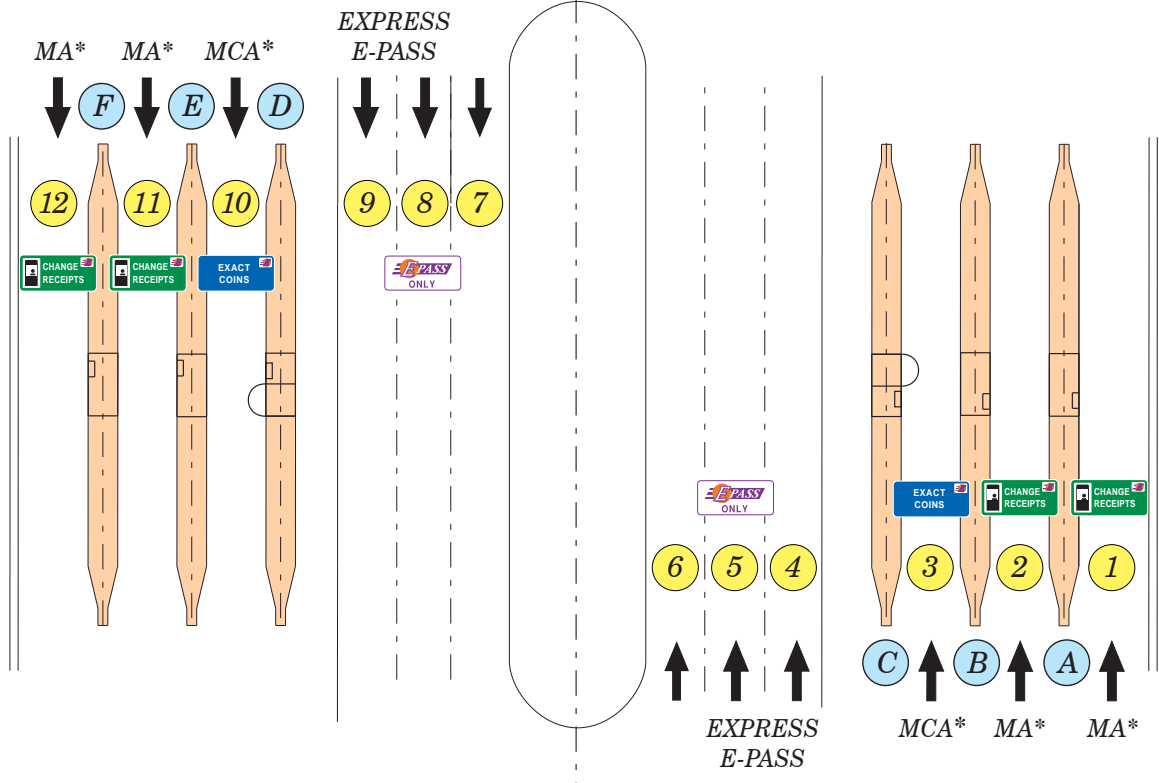
To SR 429, Apopka

Next Interchange: SR 429
 Next Mainline Plaza: None
 Next Ramp Plaza: None



To US 441, I-4, Maitland, US 17/92

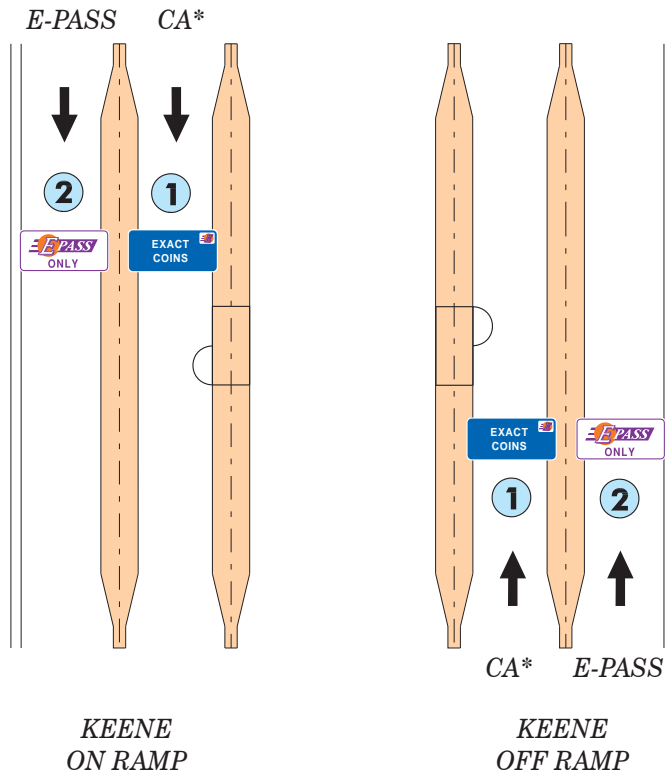
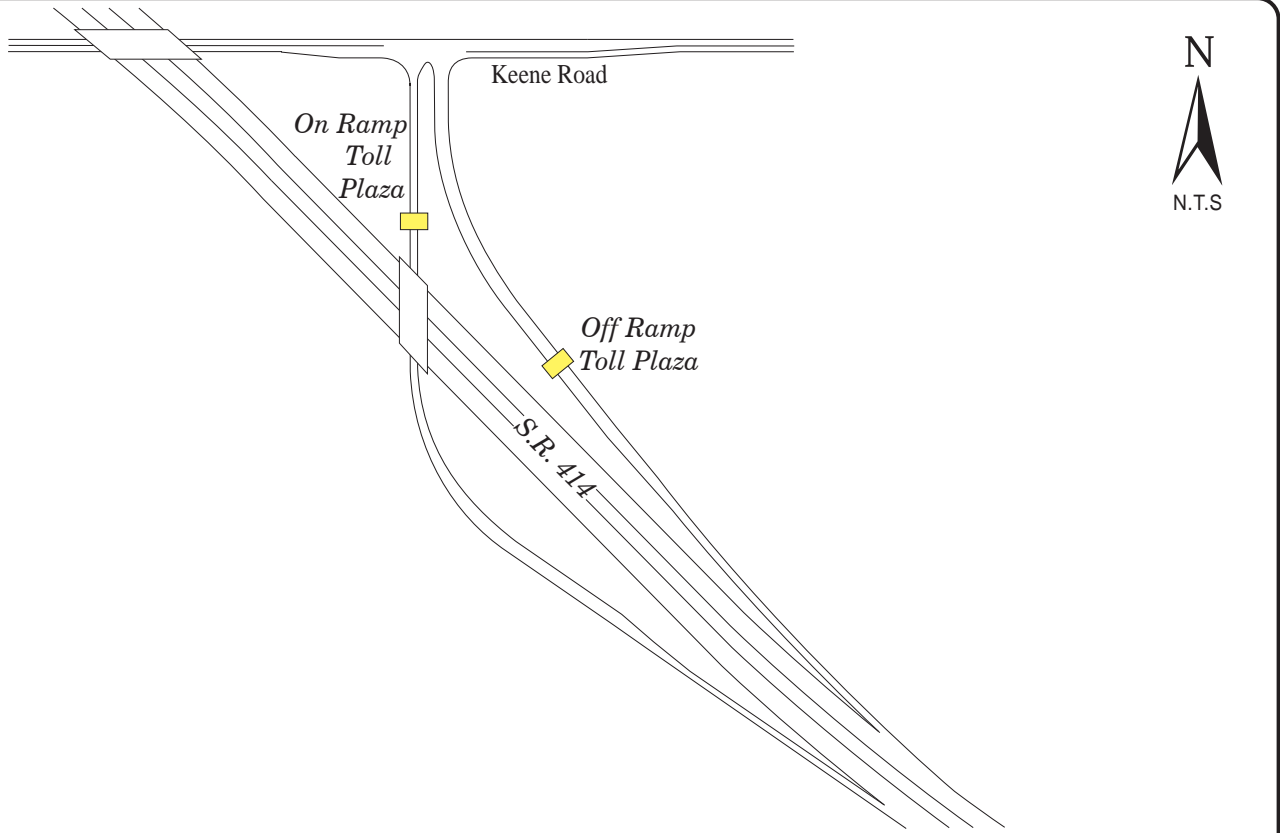
Next Interchange: Hiwassee Rd.
 Next Mainline Plaza: None
 Next Ramp Plaza: Hiwassee Rd.
 EB-ON/WB-OFF



Note: All Changeable Message Signs (CMS) can display three messages: EXACT COINS, CHANGE RECEIPTS, E-PASS ONLY

<u>FARE STRUCTURE</u>		
	<u>Cash</u>	<u>Electronic</u>
2 Axles	\$ 1.25	\$ 1.09
3 Axles	\$ 1.75	\$ 1.64
4 Axles	\$ 2.25	\$ 2.18
5 Axles or more	\$ 2.75	\$ 2.73

- LANES OF EQUIPMENT
- 4 Manned Booths with E-PASS (MA)
 - 2 Booths with ACM's and E-PASS
 - 6 Express E-PASS (E-PASS only)
 - * Changeable Message Sign



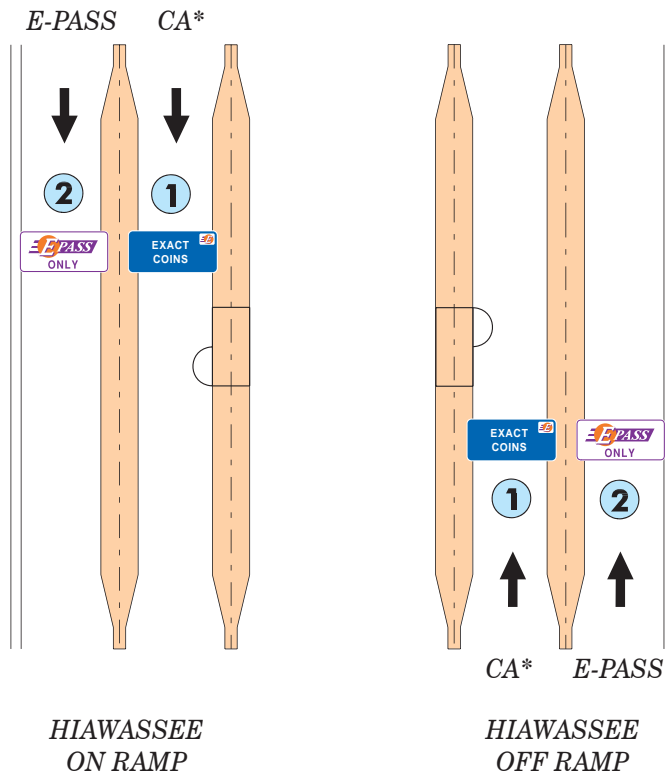
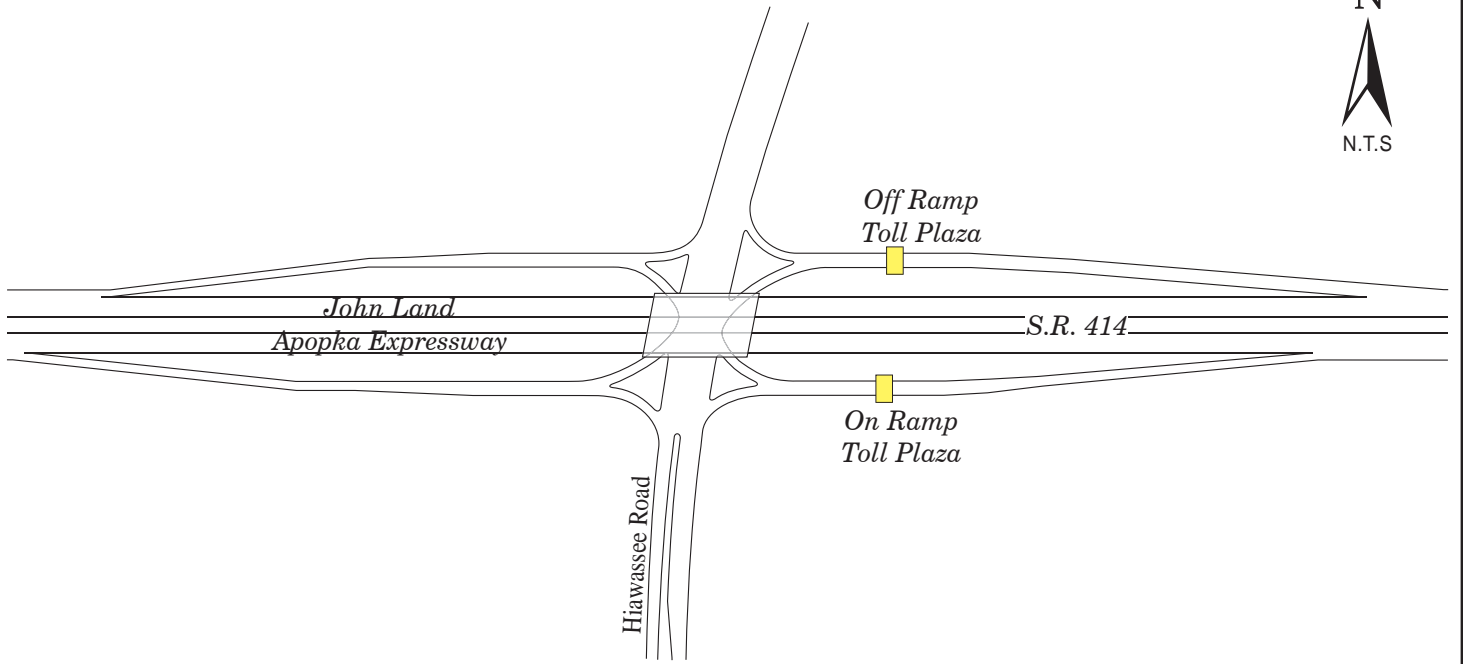
FARE STRUCTURE ALL VEHICLES	
Cash	Electronic
\$ 0.75	\$ 0.55

* Changeable Message Sign

Note: All Changeable Message Signs (CMS) can display three messages: EXACT COINS, CHANGE RECEIPTS, E-PASS ONLY

Reports to Coral Hills Mainline Toll Plaza

T:\00CEANOCEA MANUAL\Stall Facilities Reference Book\2015 Toll Manual - 6/12/15-CP



FARE STRUCTURE ALL VEHICLES	
Cash	Electronic
\$ 0.50	\$ 0.28

* Changeable Message Sign

Note: All Changeable Message Signs (CMS) can display three messages: EXACT COINS, CHANGE RECEIPTS, E-PASS ONLY

Reports to Coral Hills Mainline Toll Plaza

T:\DOCEANODOCEA MANUAL\ST01\Toll Facilities Reference Book\2015 Toll Manual - 6/12/15-CP

Central Florida GreeneWay



Mainline Toll Plazas and Associated Tolloed Ramps

LEGEND

For Lane Designations for all Plazas

CA - Exact Coin with E-PASS

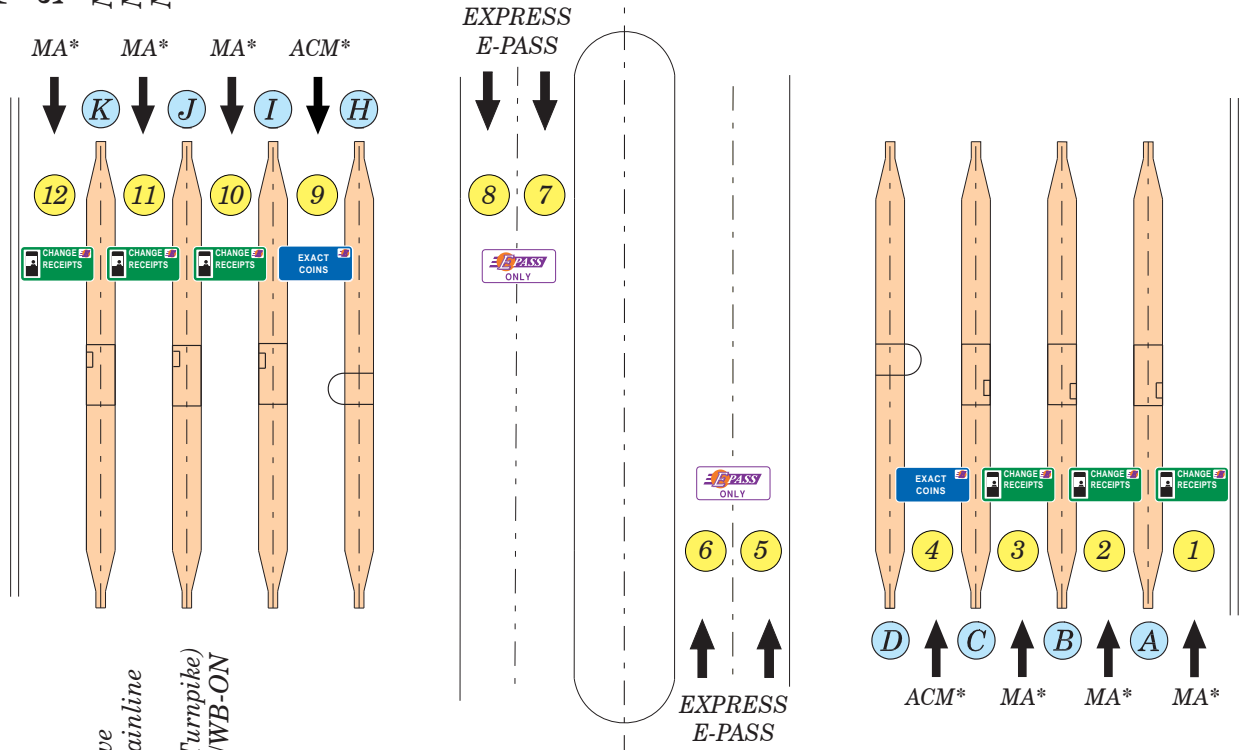
MA - Change Receipts (Manned) with E-PASS

*MCA - Booth with Manual Lane Terminal,
Automatic Coin Machine and E-PASS*



**↑ To Orlando Int'l Airport,
SR 528 (Beachline), Sanford**
Next Interchange: John Young Pkwy.
Next Mainline Plaza: Boggy Creek Mainline
Next Ramp Plaza: John Young Pkwy.
EB-ON/WB-OFF

**↓ To International Drive &
I-4 (Walt Disney World)**
Next Interchange: International Drive
Next Mainline Plaza: Celebration Mainline
(Turnpike)
Next Ramp Plaza: Osceola Parkway (Turnpike)
EB-OFF/WB-ON

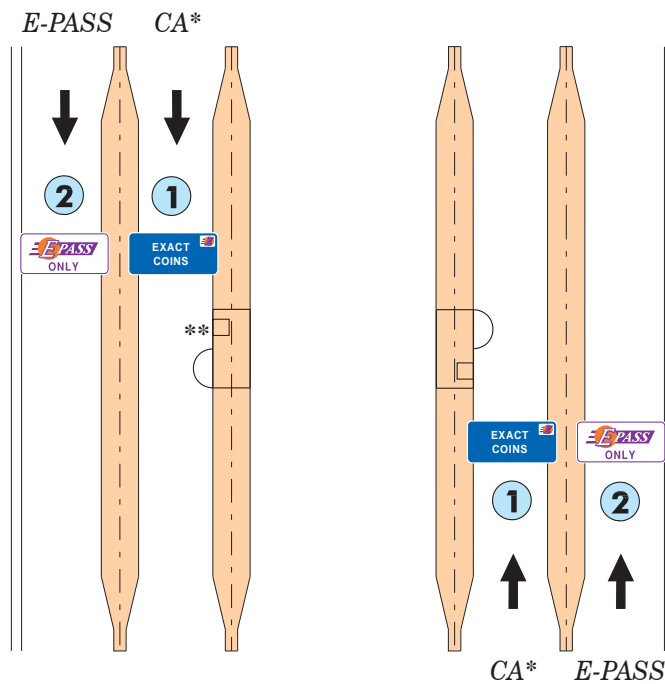
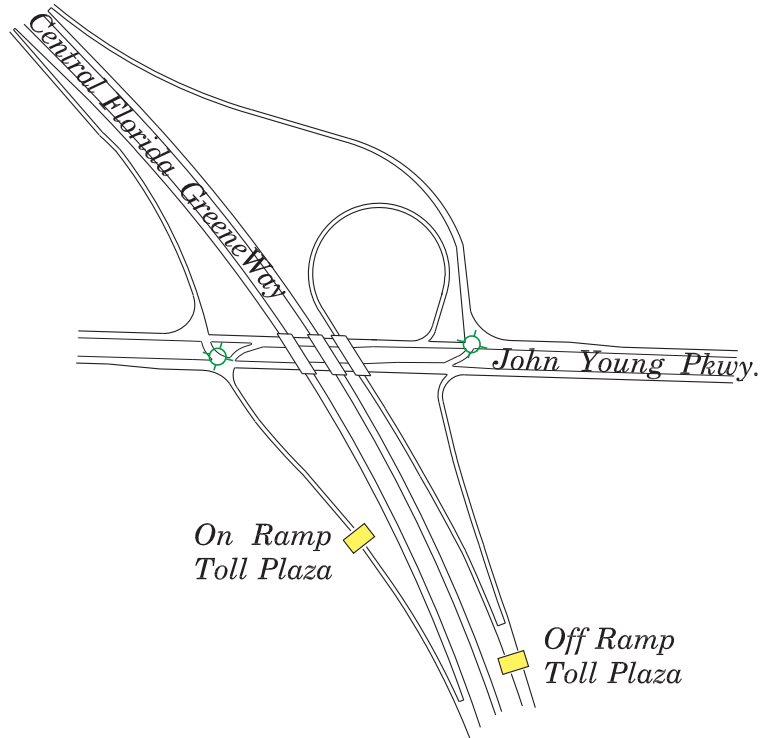


FARE STRUCTURE

	<u>Cash</u>	<u>Electronic</u>
2 Axles	\$ 1.50	\$ 1.37
3 Axles	\$ 2.00	\$ 1.91
4 Axles	\$ 2.50	\$ 2.46
5 Axles or more	\$ 3.00	\$ 3.00

- LANES OF EQUIPMENT**
- 6 Manned Booths with E-PASS (MA)
 - 2 ACM's with (E-PASS)
 - 4 Express E-PASS only
 - * Changeable Message Sign

Note: All Changeable Message Signs (CMS) can display three messages: EXACT COINS, CHANGE RECEIPTS, E-PASS ONLY



JOHN YOUNG PARKWAY
ON RAMP

JOHN YOUNG PARKWAY
OFF RAMP

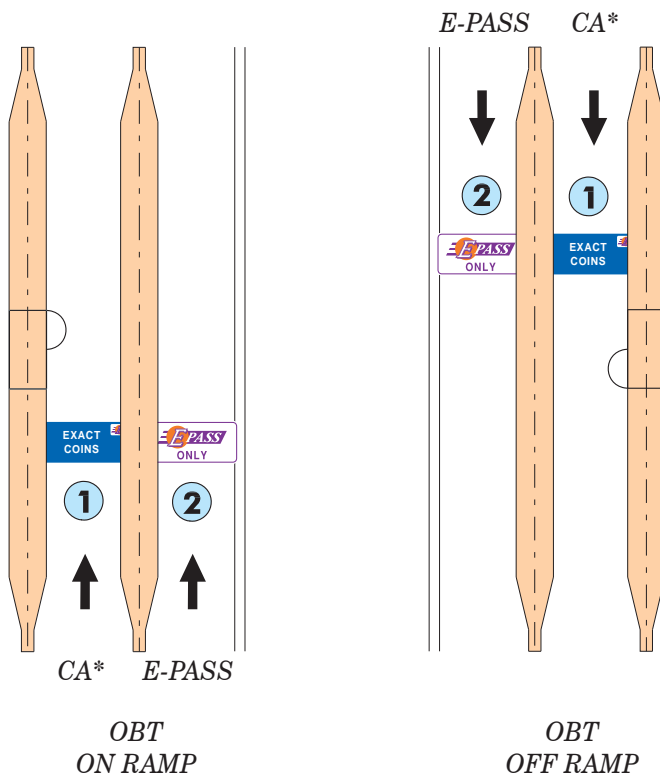
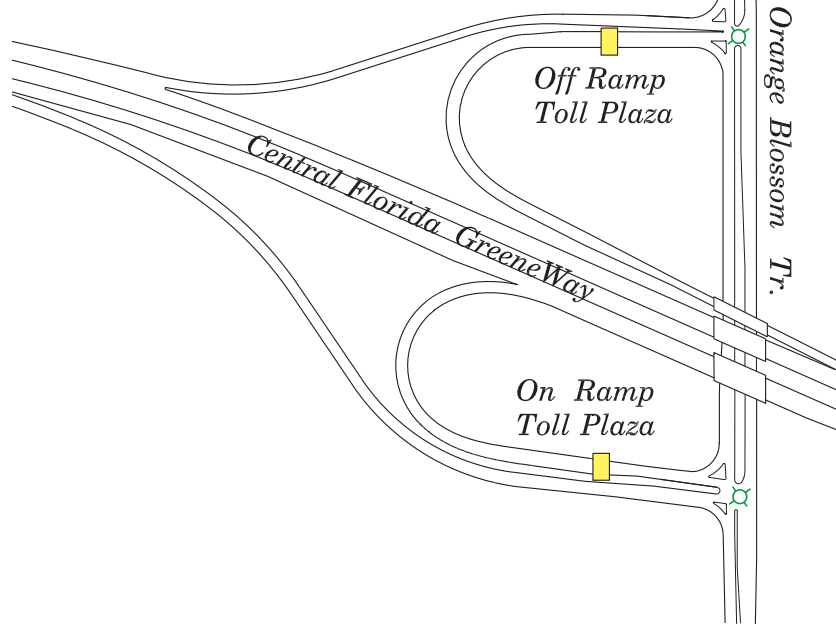
Reports to John Young Mainline Toll Plaza

FARE STRUCTURE ALL VEHICLES	
Cash	Electronic
\$ 1.00	\$ 0.82

** Bill Changer
* Changeable Message Sign

Note: All Changeable Message Signs (CMS) can display three messages: EXACT COINS, CHANGE RECEIPTS, E-PASS ONLY

T:\00CEANOCEA MANUAL\ST01 Toll Facilities Reference Book\2015 Toll Manual - 6/12/15-CP



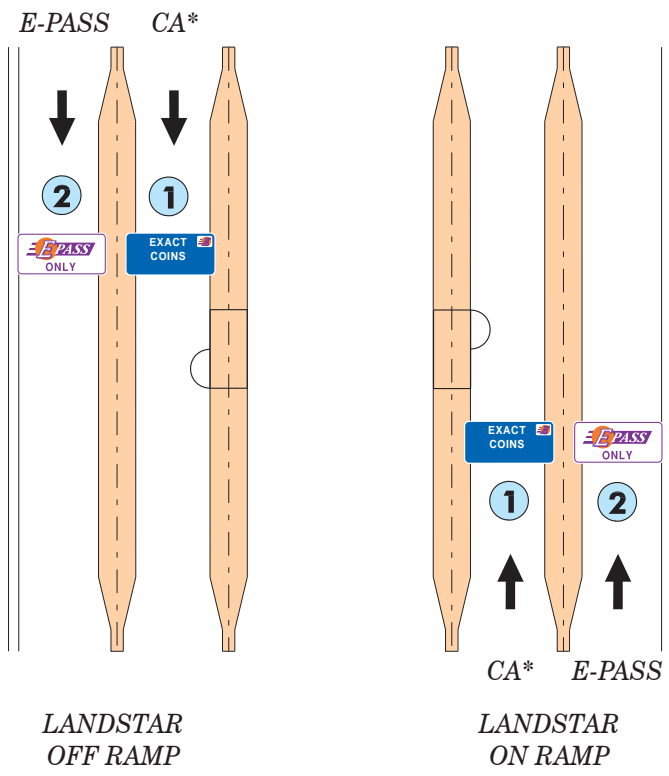
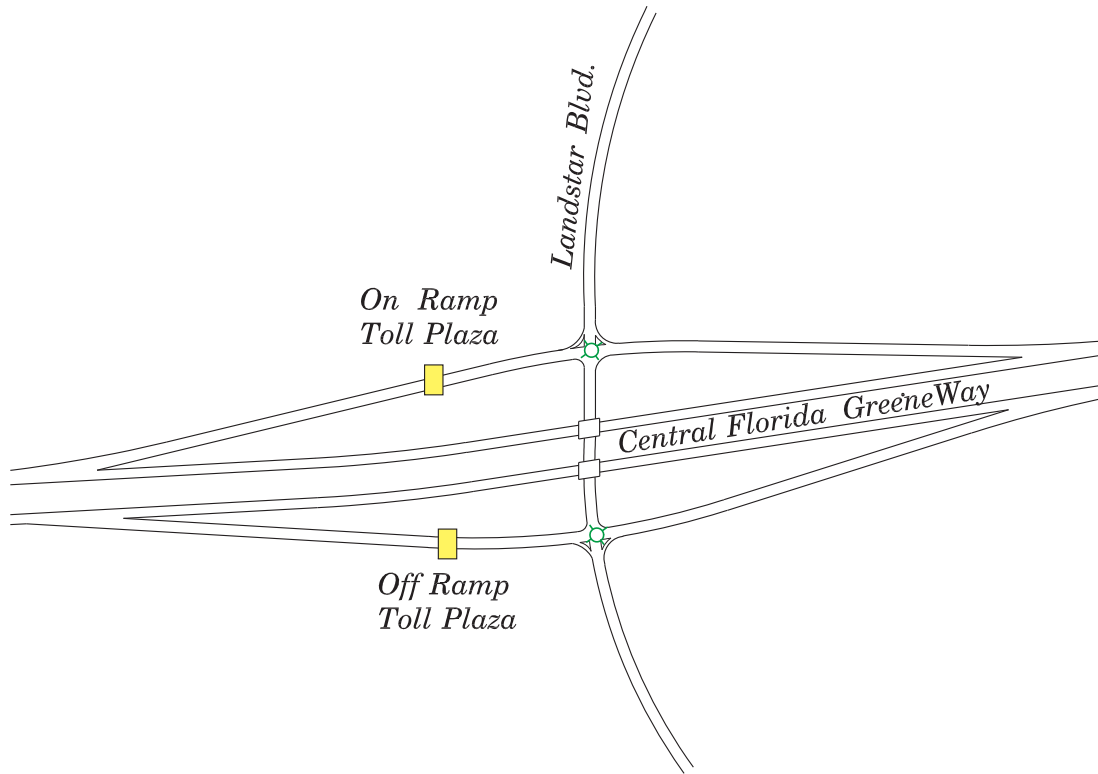
Reports to John Young Mainline Toll Plaza

FARE STRUCTURE ALL VEHICLES	
Cash	Electronic
\$ 0.75	\$ 0.55

* Changeable Message Sign

Note: All Changeable Message Signs (CMS) can display three messages: EXACT COINS, CHANGE RECEIPTS, E-PASS ONLY

T:\DOCEANODOCEA MANUAL\STall Facilities Reference Book\2015 Toll Manual - 6/12/15-CP



FARE STRUCTURE ALL VEHICLES	
Cash	Electronic
\$ 0.50	\$ 0.50

Reports to John Young Mainline Toll Plaza

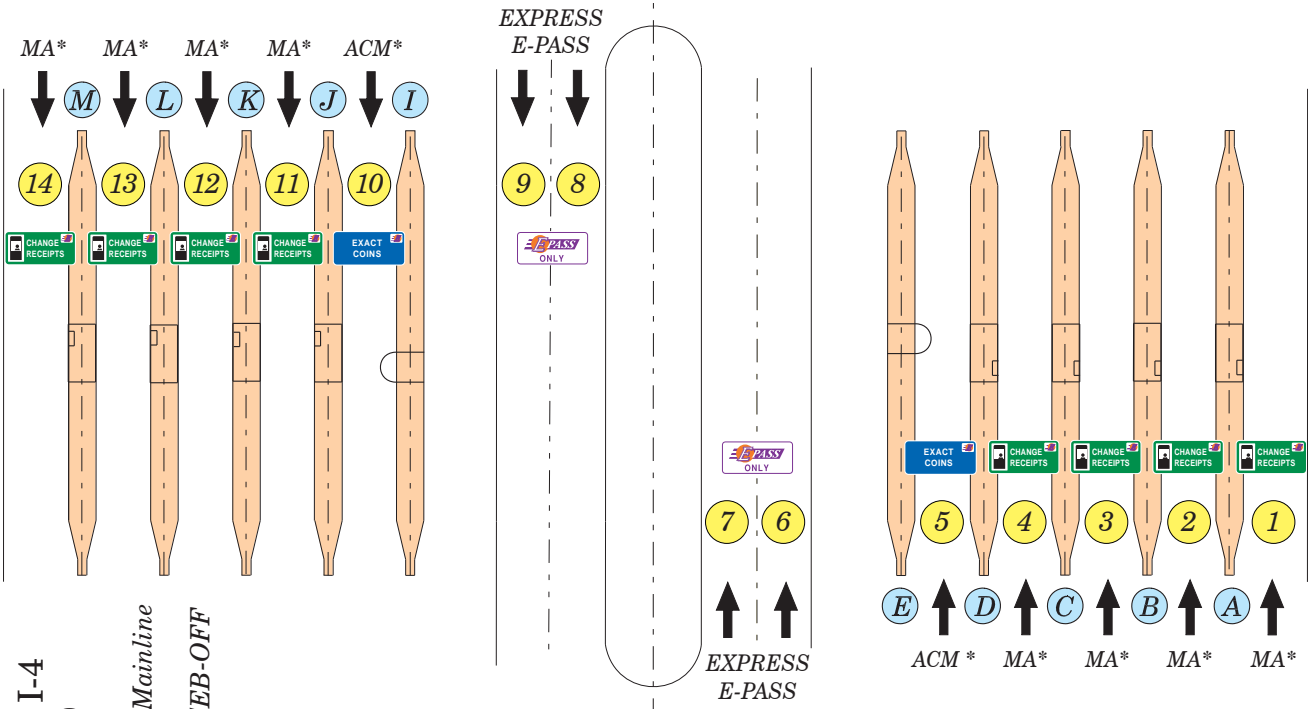
Note: All Changeable Message Signs (CMS) can display three messages: EXACT COINS, CHANGE RECEIPTS, E-PASS ONLY

T:\DOCEANODOCEA MANUAL\STall Facilities Reference Book\2015 Toll Manual - 6/12/15-CP



↑
**To Orlando Int'l. Airport,
 SR 528 (Beachline), Sanford**
 Next Interchange: Boggy Creek Rd.
 Next Mainline Plaza: Curry Ford Mainline
 Next Ramp Plaza: Boggy Creek
 EB-On/WB-Off

↓
**To International Drive & I-4
 (Walt Disney World Area)**
 Next Interchange: Landstar Blvd.
 Next Mainline Plaza: John Young Mainline
 Next Ramp Plaza: Landstar
 WB-ON/EB-OFF

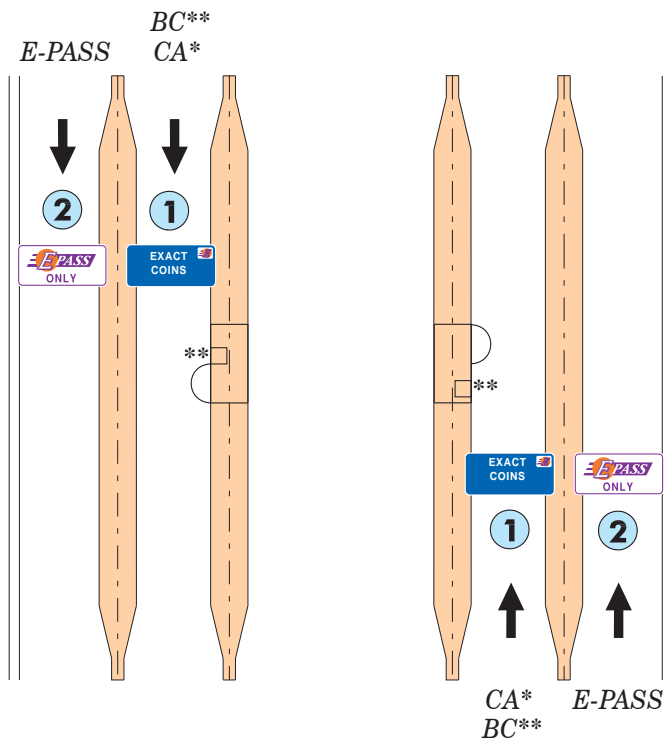
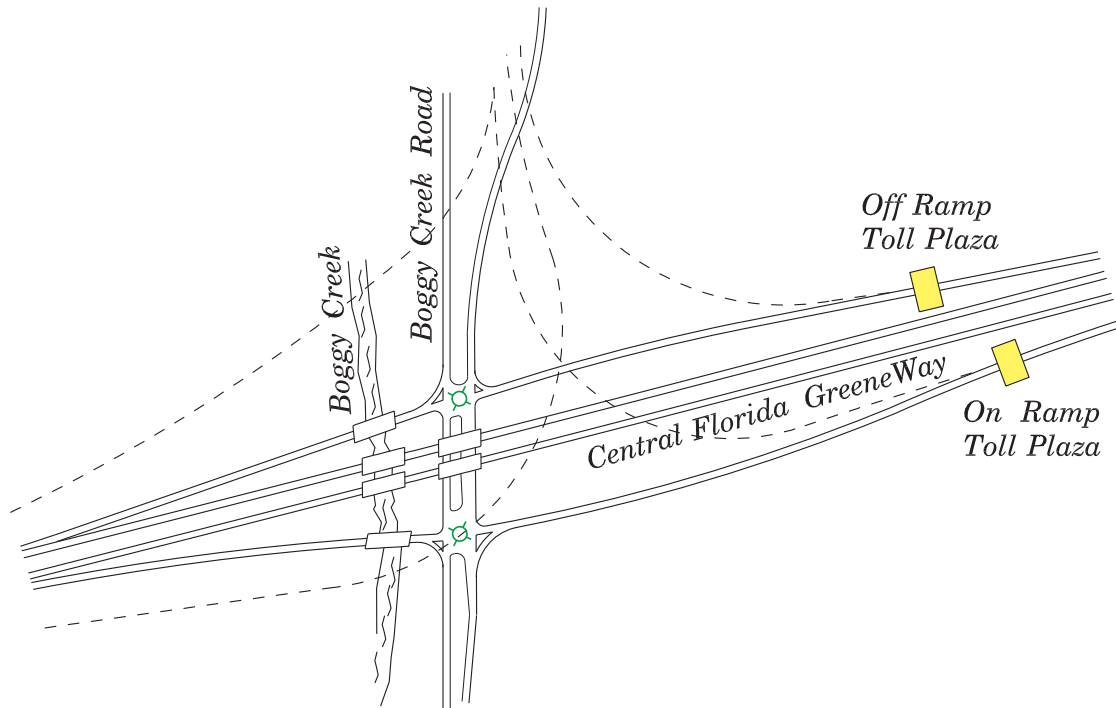


FARE STRUCTURE

	Cash	Electronic
2 Axles	\$ 1.50	\$ 1.37
3 Axles	\$ 2.00	\$ 1.91
4 Axles	\$ 2.50	\$ 2.46
5 Axles or more	\$ 3.00	\$ 3.00

- LANES OF EQUIPMENT**
- 8 Manned Booths with E-PASS (MA)
 - 2 ACM with E-PASS
 - 4 Express E-PASS
 - * Changeable Message Sign

Note: All Changeable Message Signs (CMS) can display three messages: EXACT COINS, CHANGE RECEIPTS, E-PASS ONLY



**BOGGY CREEK
ON RAMP**

**BOGGY CREEK
OFF RAMP**

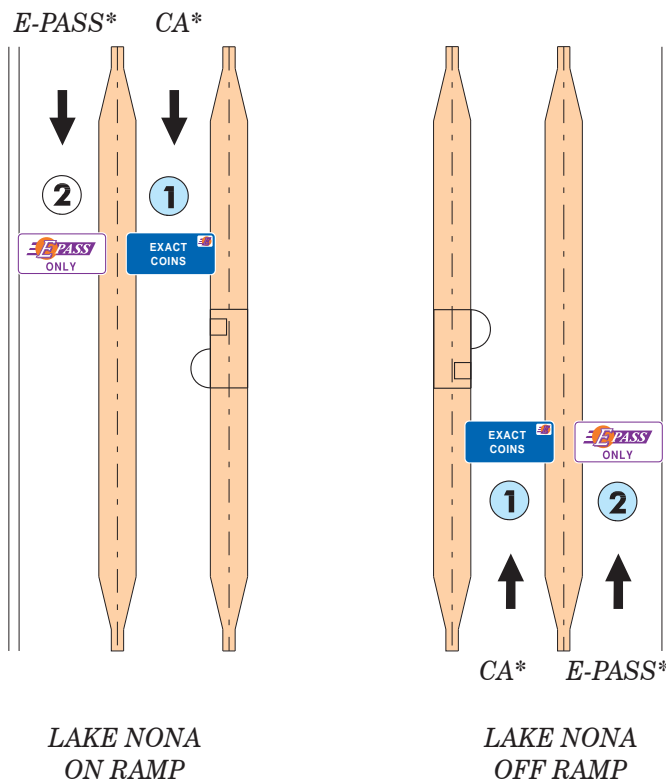
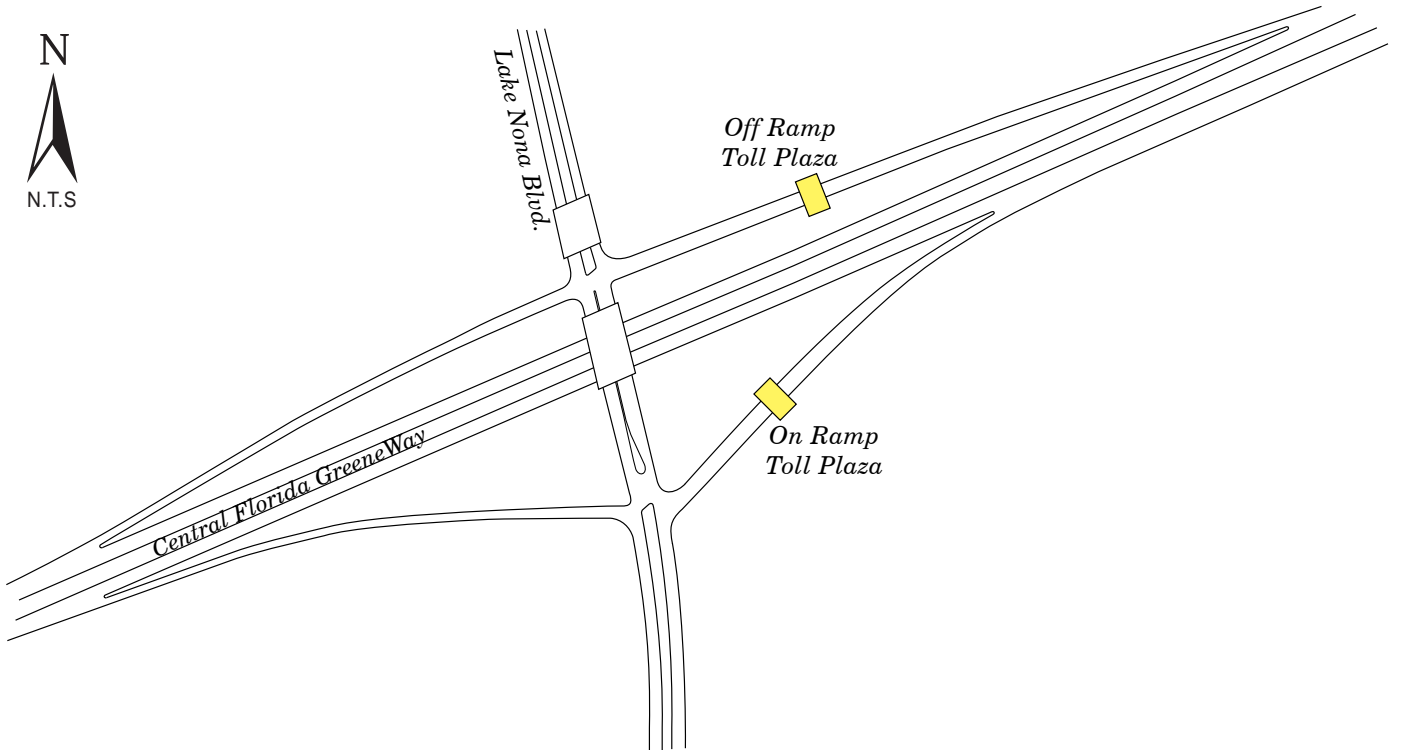
Reports to Boggy Creek Mainline Toll Plaza

FARE STRUCTURE ALL VEHICLES	
Cash	Electronic
\$ 1.25	\$ 1.09

- * Changeable Message Sign (ACM/CA)
- ** Lane 1 has a bill changer (BC)

Note: All Changeable Message Signs (CMS) can display three messages: EXACT COINS, CHANGE RECEIPTS, E-PASS ONLY

T:\DOCEANODOCEA MANUAL\Stall Facilities Reference Book\2015 Toll Manual - 6/12/15-CP



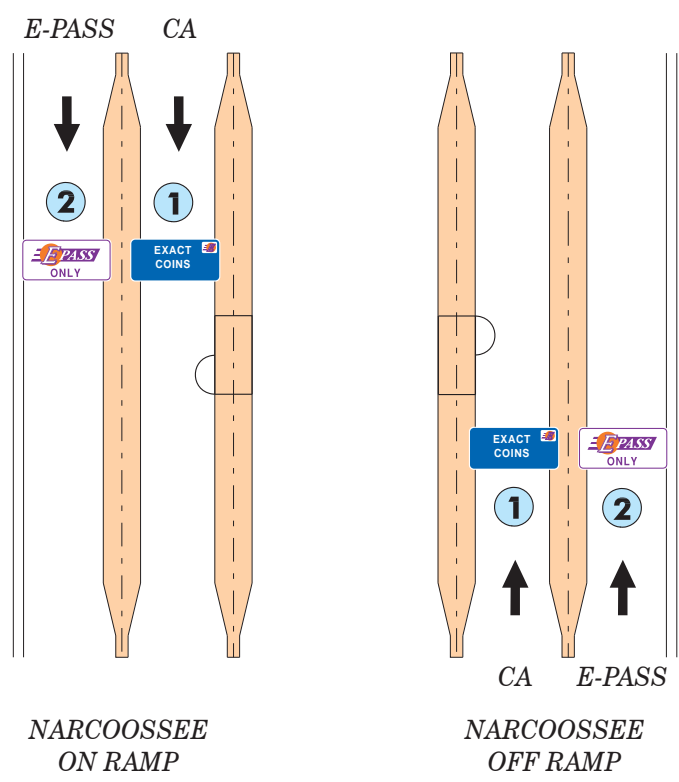
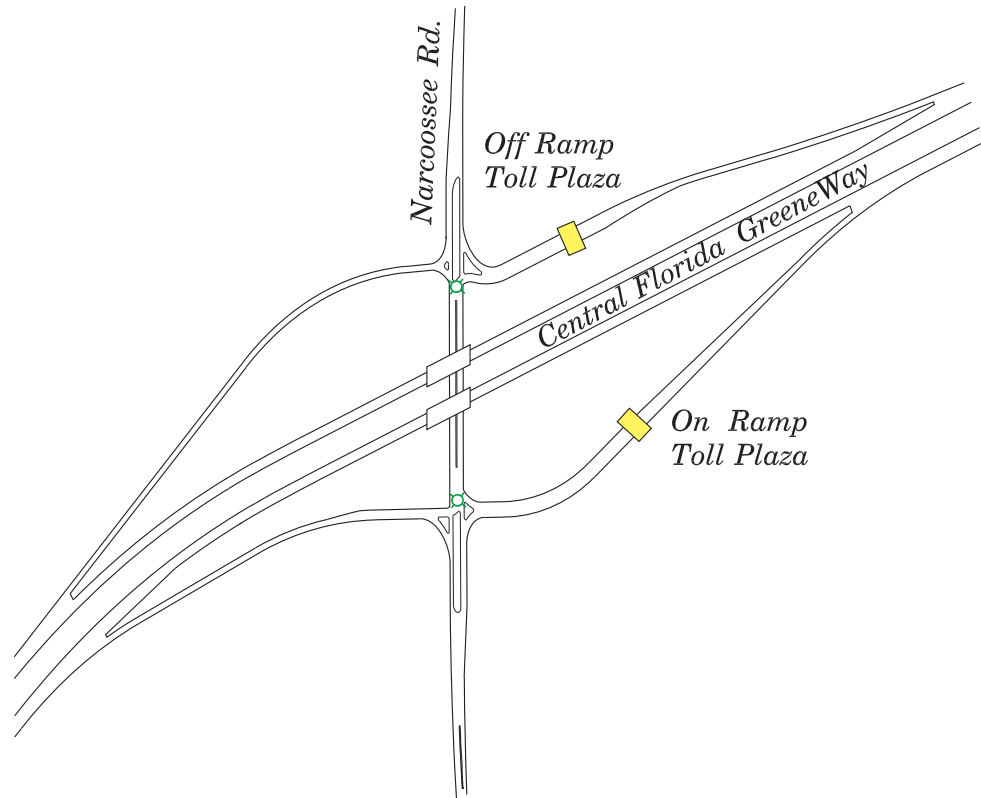
FARE STRUCTURE ALL VEHICLES	
Cash	Electronic
\$ 1.00	\$ 0.82

* Changeable Message Sign

Note: All Changeable Message Signs (CMS) can display three messages: EXACT COINS, CHANGE RECEIPTS, E-PASS ONLY

Reports to Boggy Creek Mainline Toll Plaza

T:\00CEANOCEA MANUAL\STall Facilities Reference Book\2015 Toll Manual - 6/12/15-CP



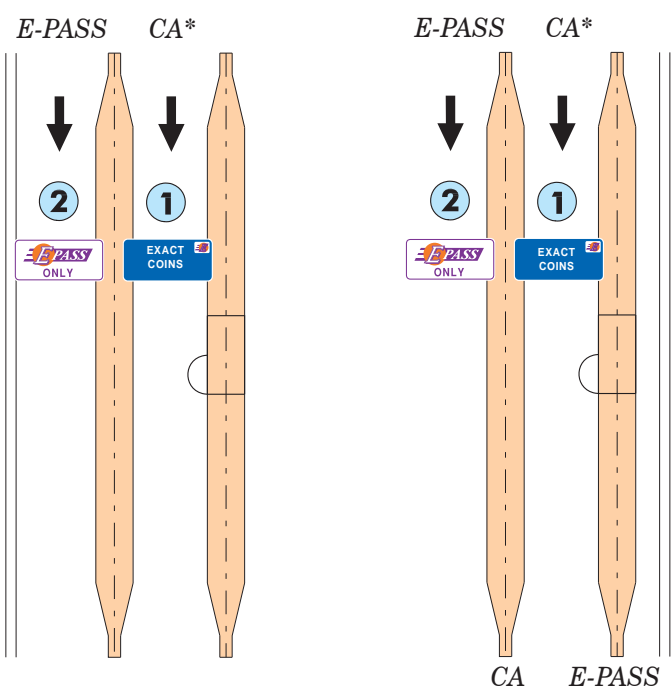
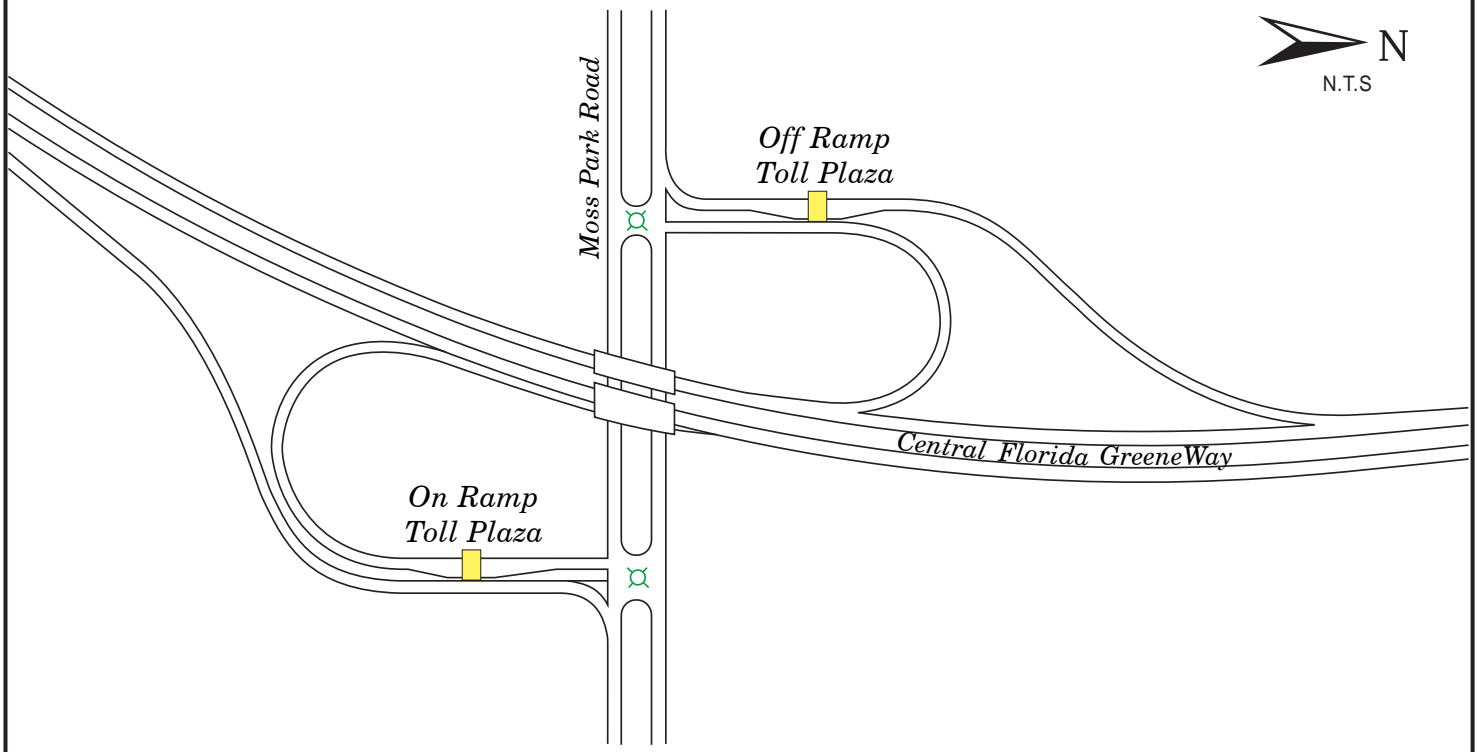
FARE STRUCTURE ALL VEHICLES	
Cash	Electronic
\$ 1.00	\$ 0.82

NARCOOSSEE
ON RAMP

NARCOOSSEE
OFF RAMP

Reports to Boggy Creek Mainline Toll Plaza

T:\DOCEANODOCEA MANUAL\Still Facilities Reference Book\2015 Toll Manual - 6/12/15-CP



MOSS PARK
OFF RAMP

MOSS PARK
ON RAMP

Reports to Boggy Creek Mainline Toll Plaza

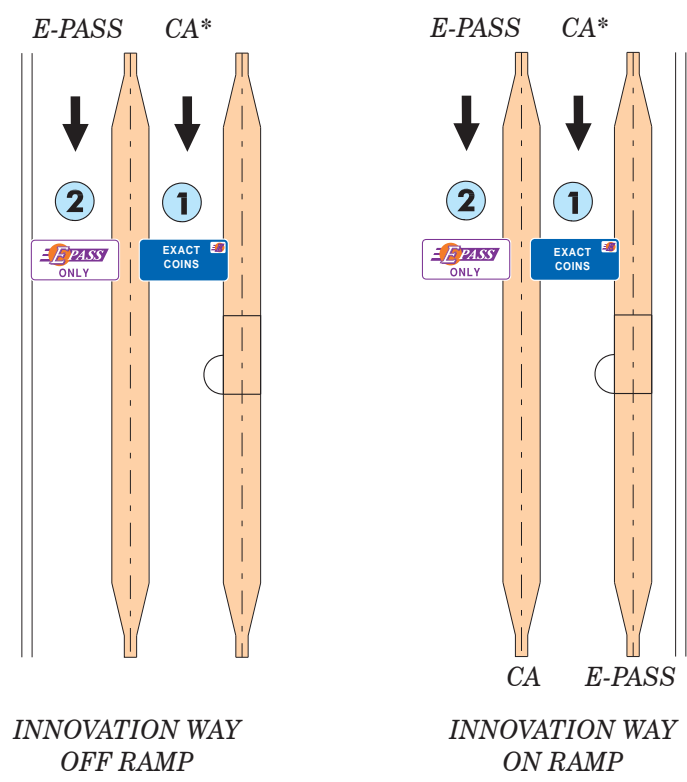
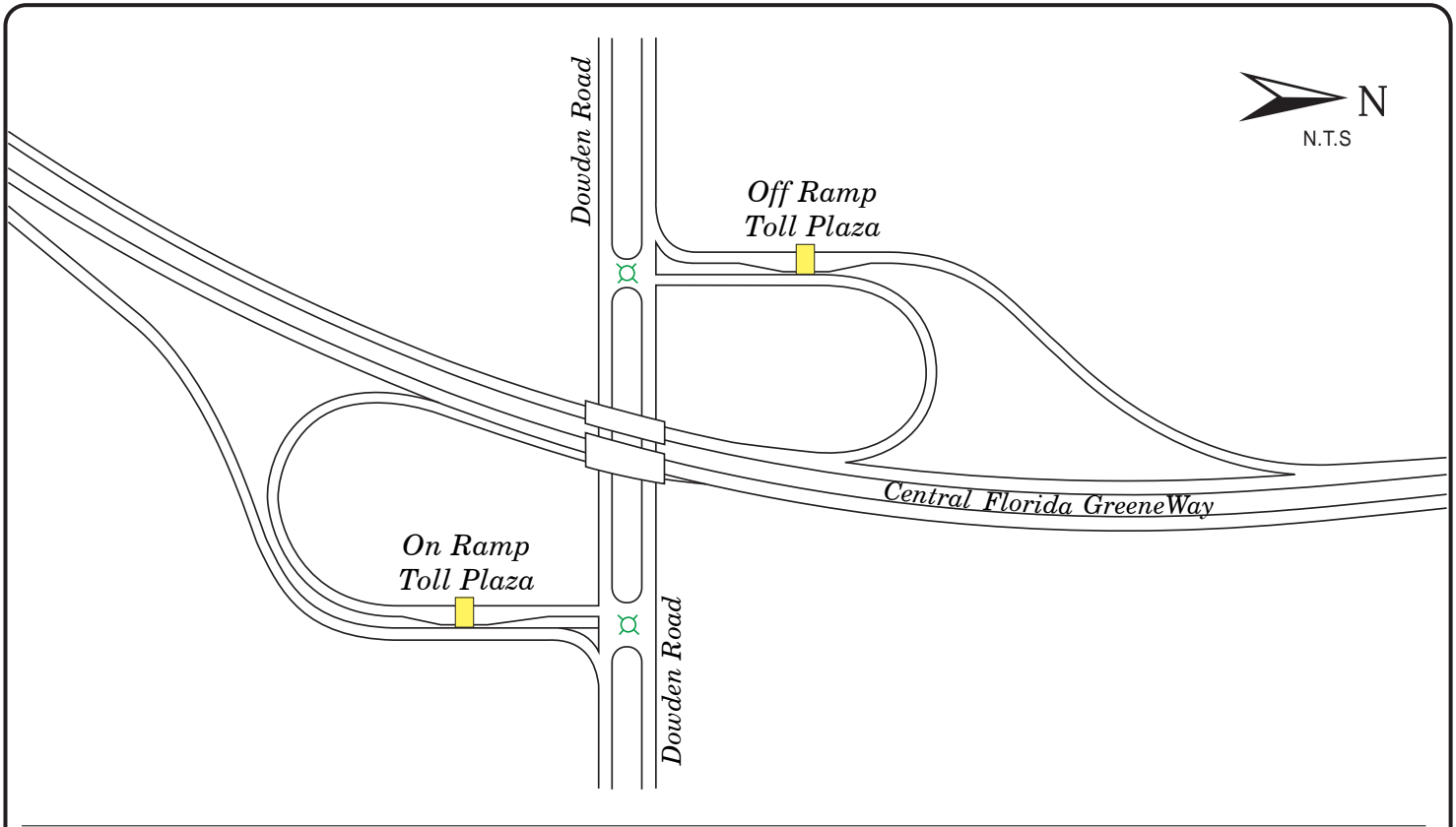
FARE STRUCTURE ALL VEHICLES	
Cash	Electronic
\$ 0.75	\$ 0.55

* Changeable Message Sign

Note: All Changeable Message Signs (CMS) can display three messages: EXACT COINS, CHANGE RECEIPTS, E-PASS ONLY

T:\00CEANOCEA MANUAL STALL Facilities Reference Book\2015 Toll Manual - 6/12/15-CP

T:\00CEANOCEA MANUAL\Stall Facilities Reference Book\2015 Toll Manual - 6/12/15-CP



INNOVATION WAY
OFF RAMP

INNOVATION WAY
ON RAMP

Reports to Boggy Creek Mainline Toll Plaza

FARE STRUCTURE ALL VEHICLES	
Cash	Electronic
\$ 0.75	\$ 0.55

* Changeable Message Sign

Note: All Changeable Message Signs (CMS) can display three messages: EXACT COINS, CHANGE RECEIPTS, E-PASS ONLY

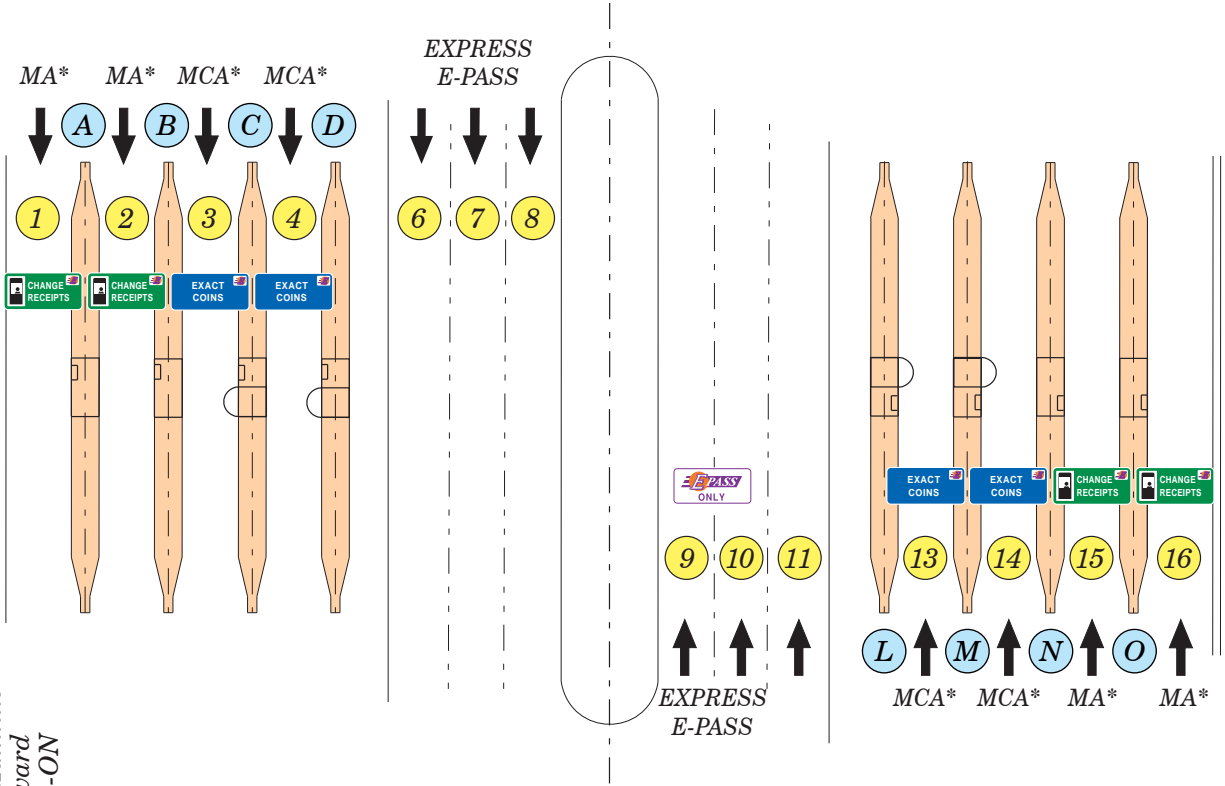
**To SR 528 (Beachline)
Orlando International Airport
& I-4 (Walt Disney World)**

*Next Interchange: Lee Vista Boulevard
Next Mainline Plaza: Boggy Creek Mainline
Next Ramp Plaza: Lee Vista Boulevard
NB-OFF/SB-ON*

**To SR 408 (East-West
Expressway, SR 50 & Sanford)**

*Next Interchange: Curry Ford Road
Next Mainline Plaza: University Mainline
Next Ramp Plaza: Curry Ford Road
NB-ON/SB-OFF*

Admin.
Bldg.

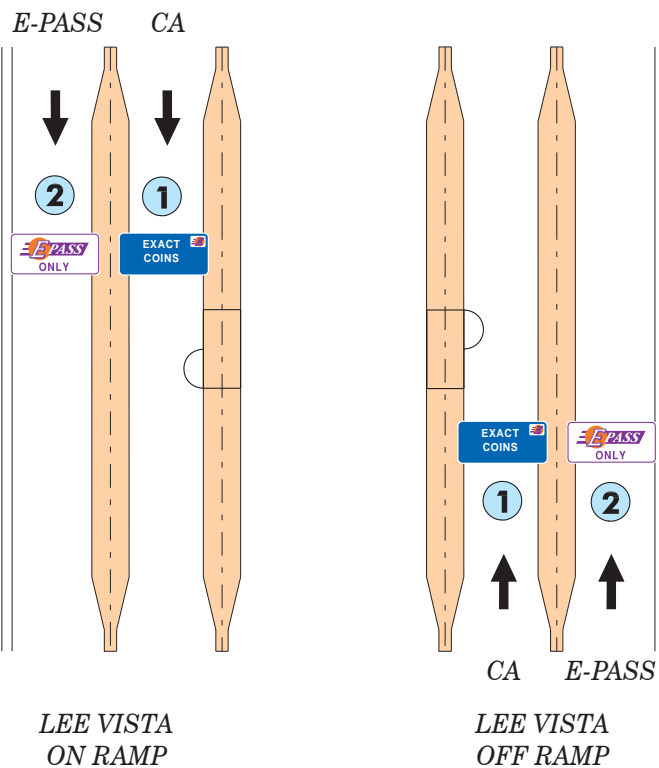
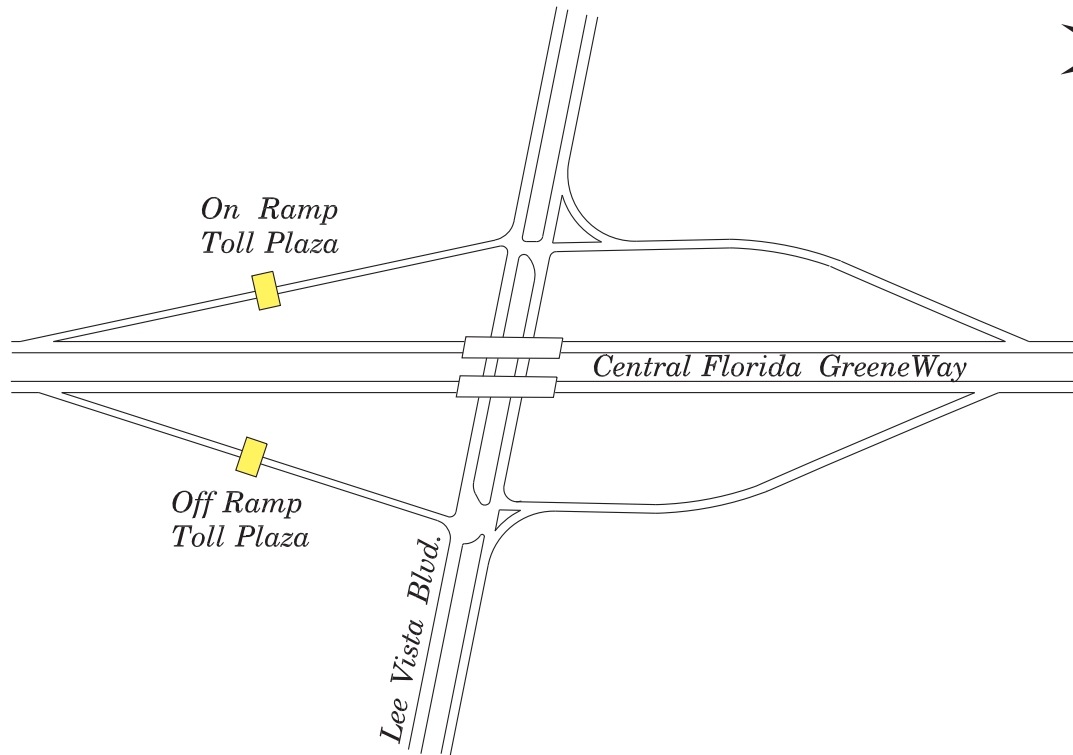


FARE STRUCTURE

	Cash	Electronic
2 Axles	\$ 1.00	\$ 0.82
3 Axles	\$ 1.75	\$ 1.64
4 Axles	\$ 2.00	\$ 1.91
5 Axles or more	\$ 2.50	\$ 2.46

- LANES OF EQUIPMENT**
- 6 Express E-PASS (E-PASS only)
 - 4 Booths with Automatic Coin Machines with E-PASS (MCA)
 - 4 Manned Booths with E-PASS (MA)
 - * Changeable Message Sign

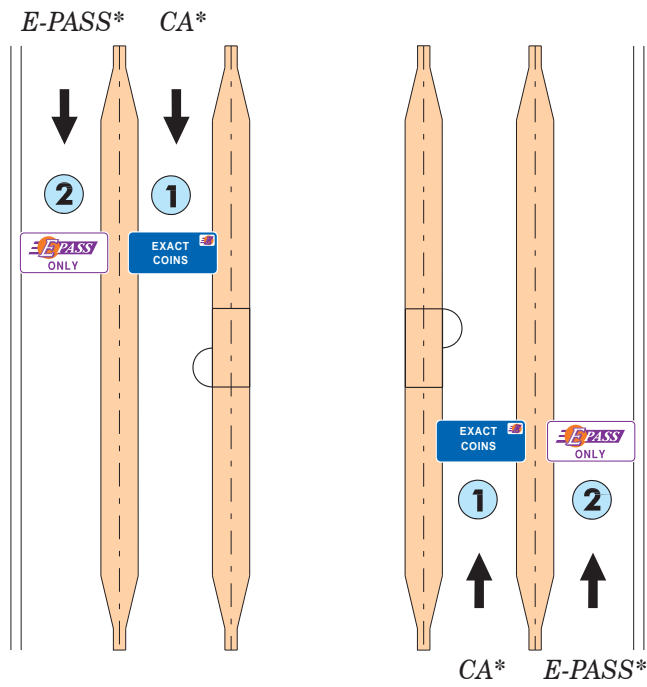
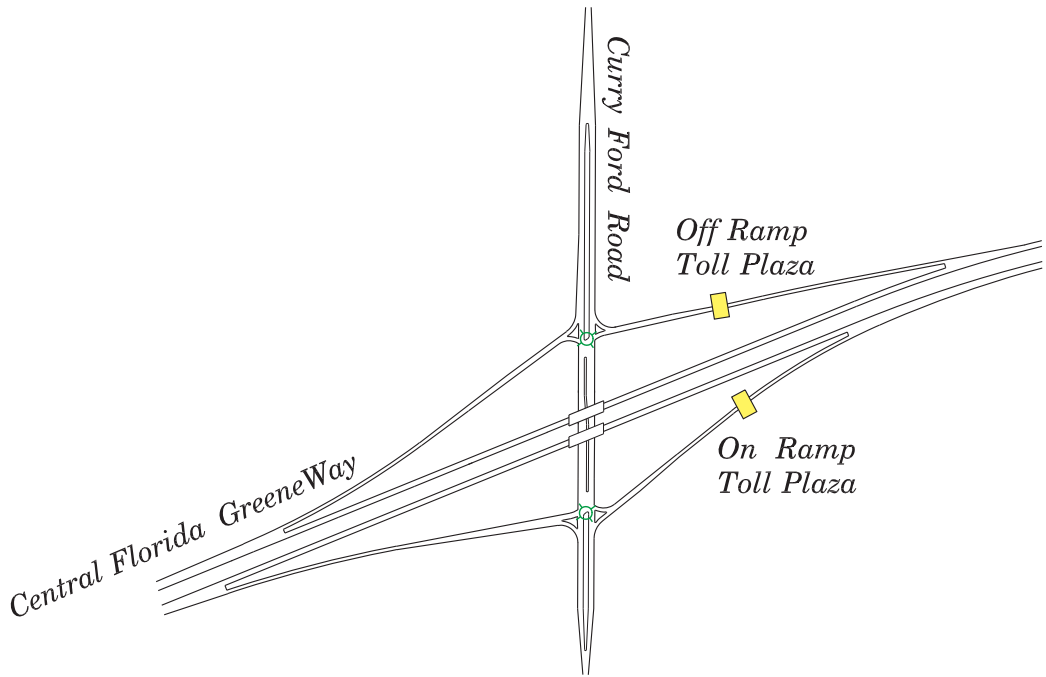
Note: All Changeable Message Signs (CMS) can display three messages: EXACT COINS, CHANGE RECEIPTS, E-PASS ONLY



FARE STRUCTURE ALL VEHICLES	
Cash	Electronic
\$ 0.75	\$ 0.55

Reports to Curry Ford Mainline Toll Plaza

T:\DOCEANODCEA MANUAL\STall Facilities Reference Book\2015 Toll Manual - 6/12/15-CP



**CURRY FORD
OFF RAMP**

**CURRY FORD
ON RAMP**

Reports to Curry Ford Mainline Toll Plaza

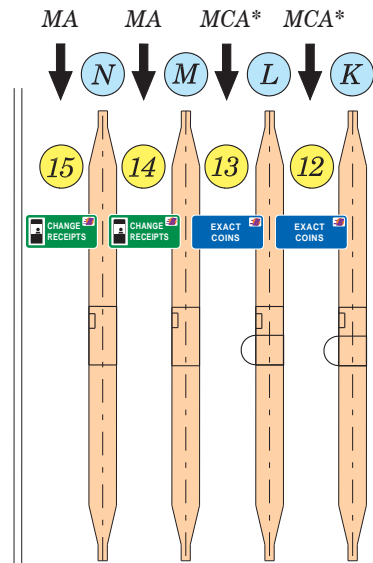
FARE STRUCTURE ALL VEHICLES	
Cash	Electronic
\$ 0.75	\$ 0.55

* Changeable Message Sign

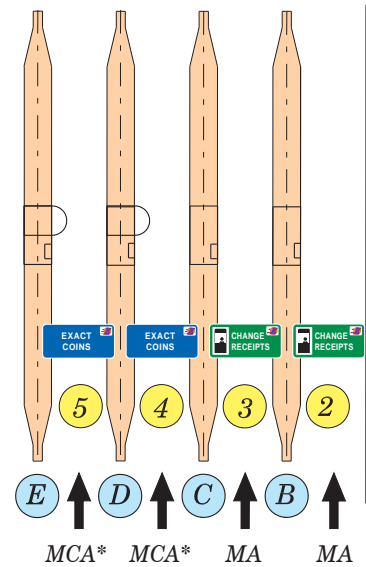
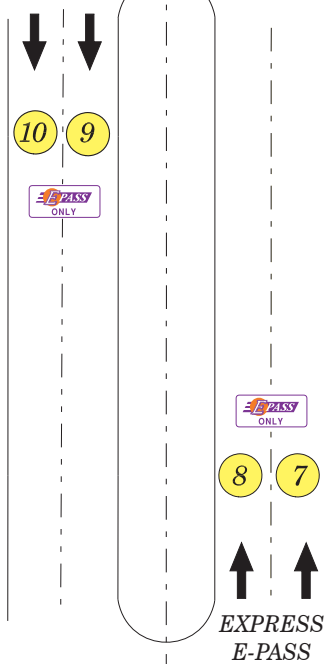
Note: All Changeable Message Signs (CMS) can display three messages: EXACT COINS, CHANGE RECEIPTS, E-PASS ONLY

T:\00CEANOCEA MANUAL\ST01 Toll Facilities Reference Book\2015 Toll Manual - 6/12/15-CP

↑
To US 17, 92 & US 441
 Next Interchange: University Boulevard
 Next Mainline Plaza: Lake Jessup Mainline (Turnpike)
 Next Ramp Plaza: Aloma Ave. (Turnpike)
 NB-OFF/SB-ON



EXPRESS E-PASS



Admin.
Bldg.

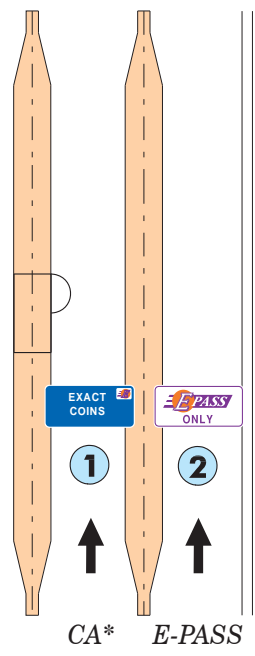
↓
To SR 50 (Colonial Drive), SR 408 & SR 528
 Next Interchange: SR 50
 Next Mainline Plaza: Curry Ford Mainline
 Next Ramp Plaza: SR 50 (Colonial Drive)
 NB-OFF/SB-ON

FARE STRUCTURE		
	<i>Cash</i>	<i>Electronic</i>
2 Axles	\$ 1.00	\$ 0.82
3 Axles	\$ 1.75	\$ 1.64
4 Axles	\$ 2.00	\$ 1.91
5 Axles or more	\$ 2.50	\$ 2.46

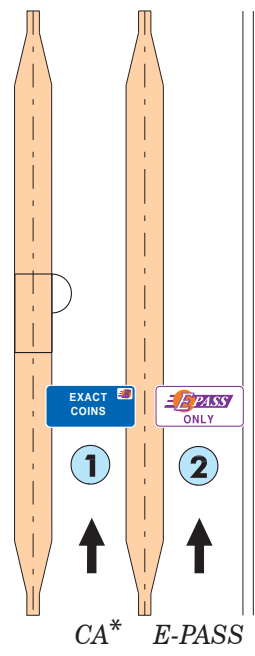
LANES OF EQUIPMENT

- 4 Express E-PASS (E-PASS only)
- 4 Booths with Automated Coin Machines with E-PASS (MCA)
- 4 Manned Booths with E-PASS (MA)
- * Changeable Message Sign

Note: All Changeable Message Signs (CMS) can display three messages: EXACT COINS, CHANGE RECEIPTS, E-PASS ONLY



EAST COLONIAL
ON RAMP



EAST COLONIAL
OFF RAMP

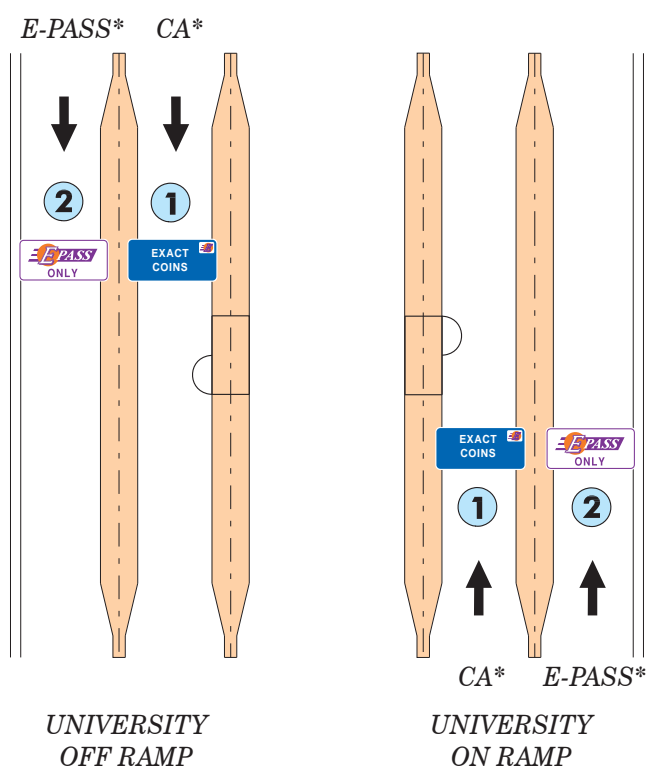
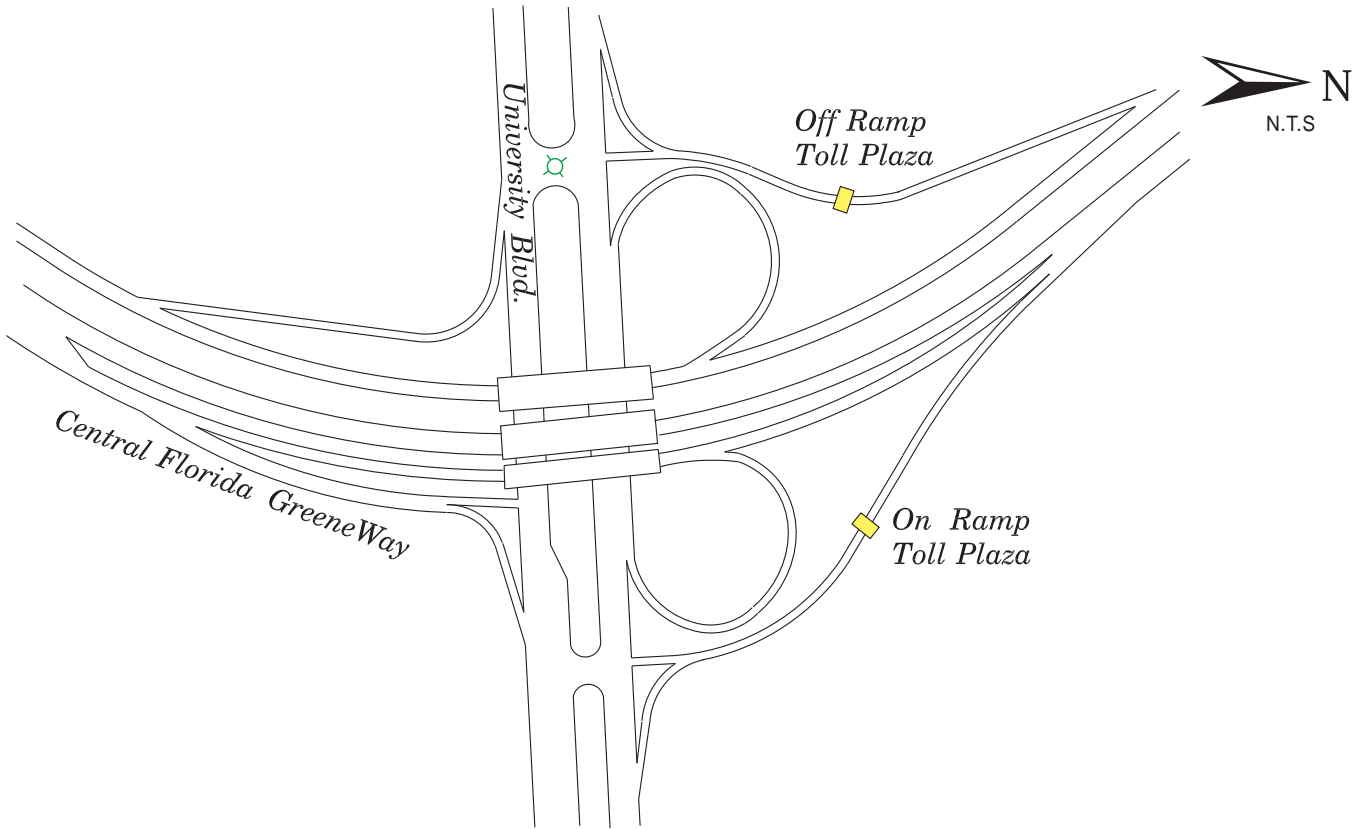
Reports to University Mainline Toll Plaza

FARE STRUCTURE ALL VEHICLES	
Cash	Electronic
\$ 0.75	\$ 0.55

* Changeable Message Sign

Note: All Changeable Message Signs (CMS) can display three messages: EXACT COINS, CHANGE RECEIPTS, E-PASS ONLY

T:\00CEANOCEA MANUAL\Stall Facilities Reference Book\2015 Toll Manual - 6/12/15-CP



FARE STRUCTURE ALL VEHICLES	
Cash	Electronic
\$ 0.75	\$ 0.55

* Changeable Message Sign

Note: All Changeable Message Signs (CMS) can display three messages: EXACT COINS, CHANGE RECEIPTS, E-PASS ONLY

Reports to University Mainline Toll Plaza

T:\00CEANOCEA MANUAL\STall Facilities Reference Book\2015 Toll Manual - 6/12/15-CP

Western Beltway



Mainline Toll Plazas and Associated Tolloed Ramps

LEGEND

For Lane Designations for all Plazas

CA - Exact Coin with E-PASS

MA - Change Receipts (Manned) with E-PASS

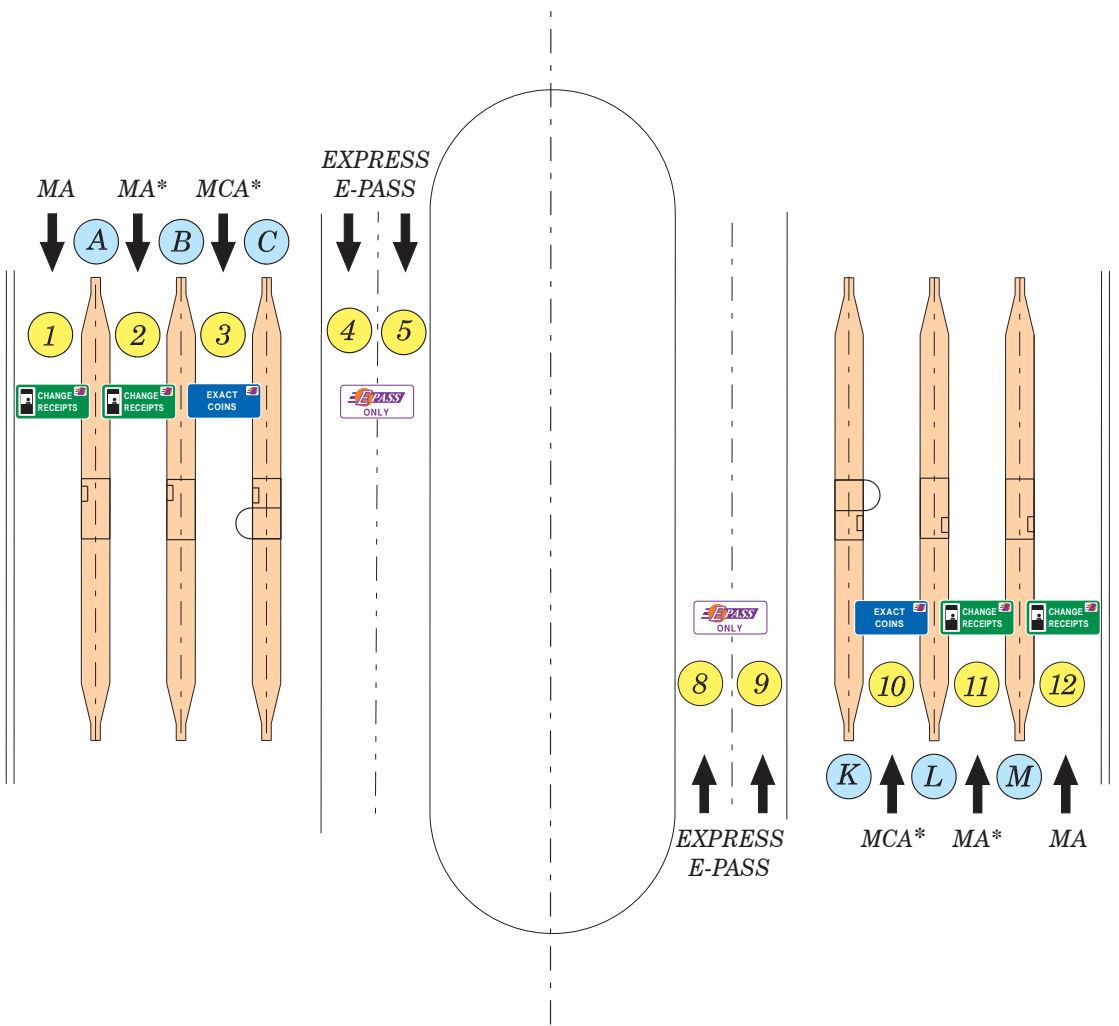
*MCA - Booth with Manual Lane Terminal,
Automatic Coin Machine and E-PASS*

↑ To Florida's Turnpike, S.R. 50
 ↓ To New Independence Parkway, U.S. 192 & I-4

& Apopka (US 441)
 Next Interchange: C.R. 535
 Next Mainline Plaza: Forest Lake Mainline
 Next Ramp Plaza: C.R. 535
 NB-ON / SB-OFF

Admin. Bldg.

Next Interchange: New Independence Pkwy.
 Next Mainline Plaza: SR 429 South Mainline (Turnpike)
 Next Ramp Plaza: New Independence Pkwy.
 SB-ON / NB-OFF

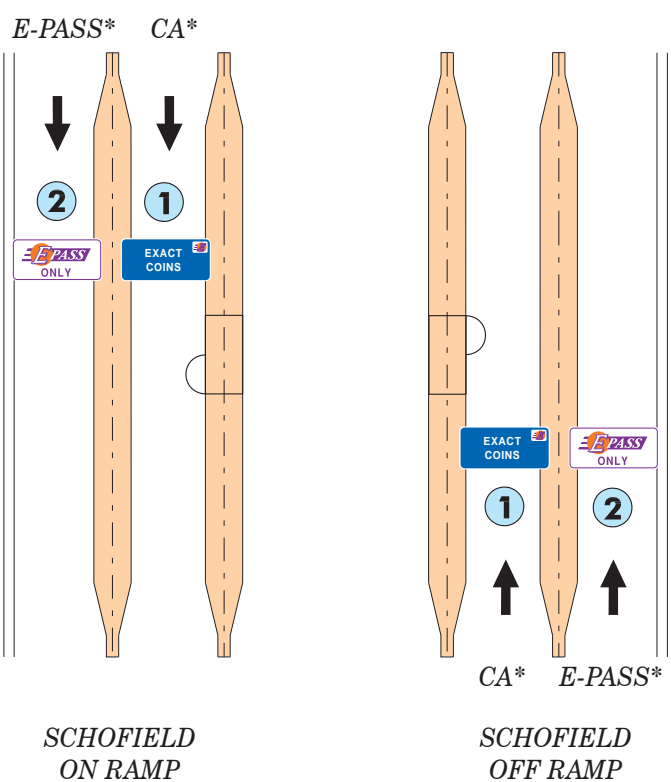
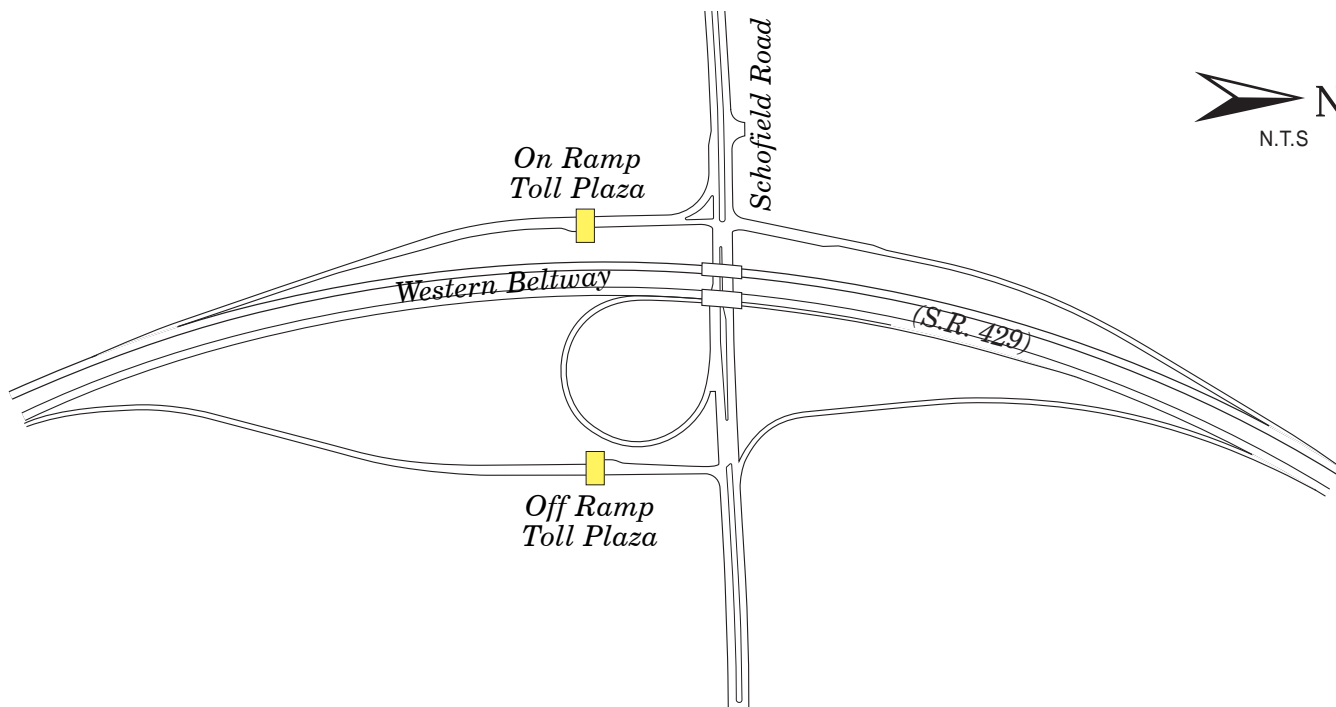


Note: All Changeable Message Signs (CMS) can display three messages: EXACT COINS, CHANGE RECEIPTS, E-PASS ONLY

FARE STRUCTURE

	Cash	Electronic
2 Axles	\$ 1.50	\$ 1.37
3 Axles	\$ 2.00	\$ 1.91
4 Axles	\$ 2.50	\$ 2.46
5 Axles or more	\$ 3.00	\$ 3.00

- LANES OF EQUIPMENT**
- 4 Manned Booths with E-PASS (MA)
 - 2 Booths with ACM and E-PASS
 - 4 Express E-PASS (E-PASS only)
 - * Changeable Message Sign



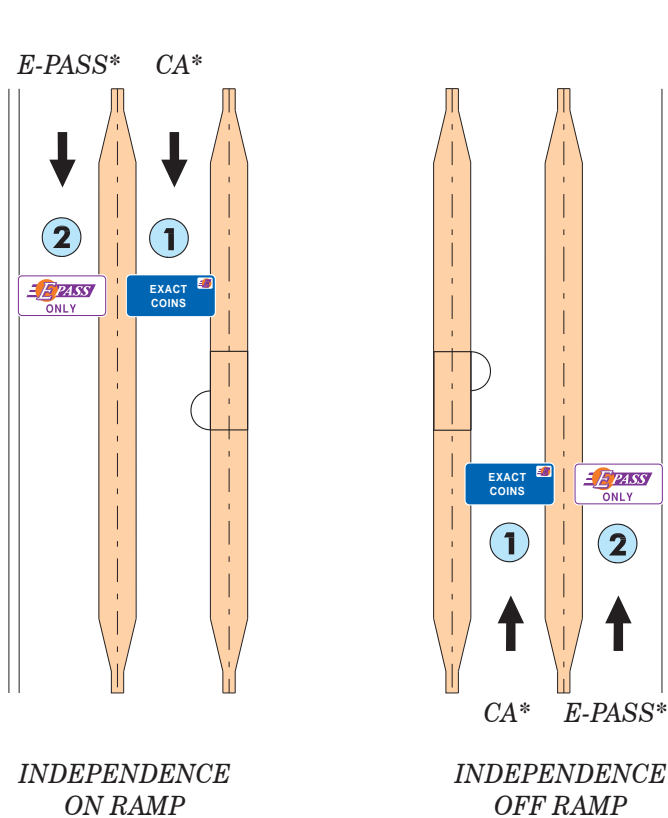
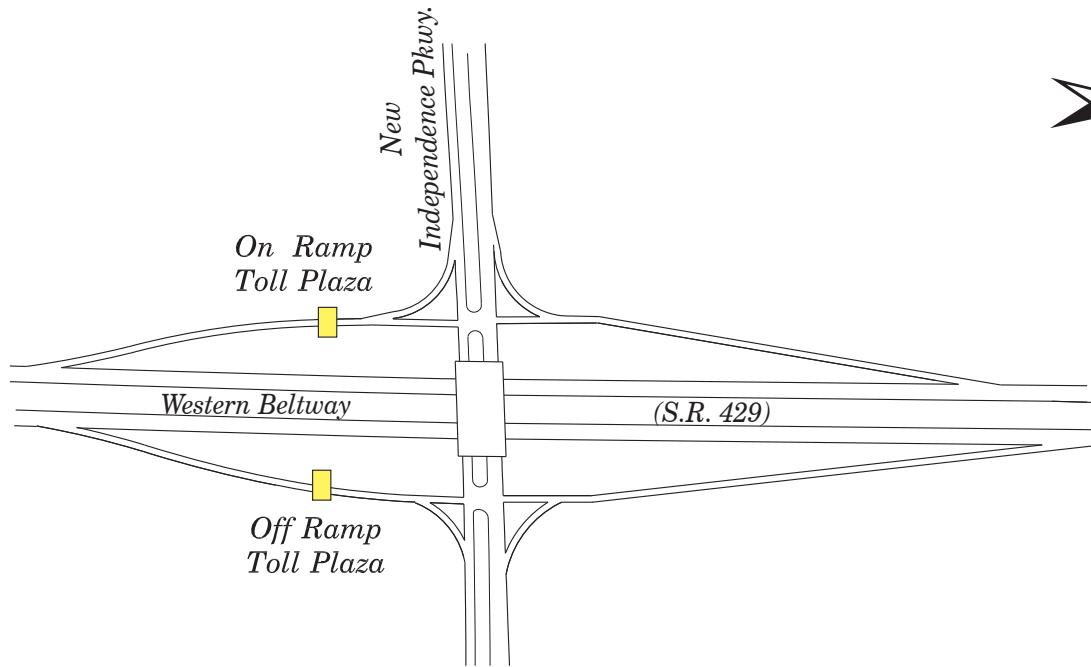
FARE STRUCTURE ALL VEHICLES	
Cash	Electronic
\$ 1.00	\$ 0.82

* Changeable Message Sign

Note: All Changeable Message Signs (CMS) can display three messages: EXACT COINS, CHANGE RECEIPTS, E-PASS ONLY

Reports to Independence Mainline Toll Plaza

T:\DOCEANODOCEA MANUAL\STOLL Facilities Reference Book\2015 Toll Manual - 6/12/15-CP

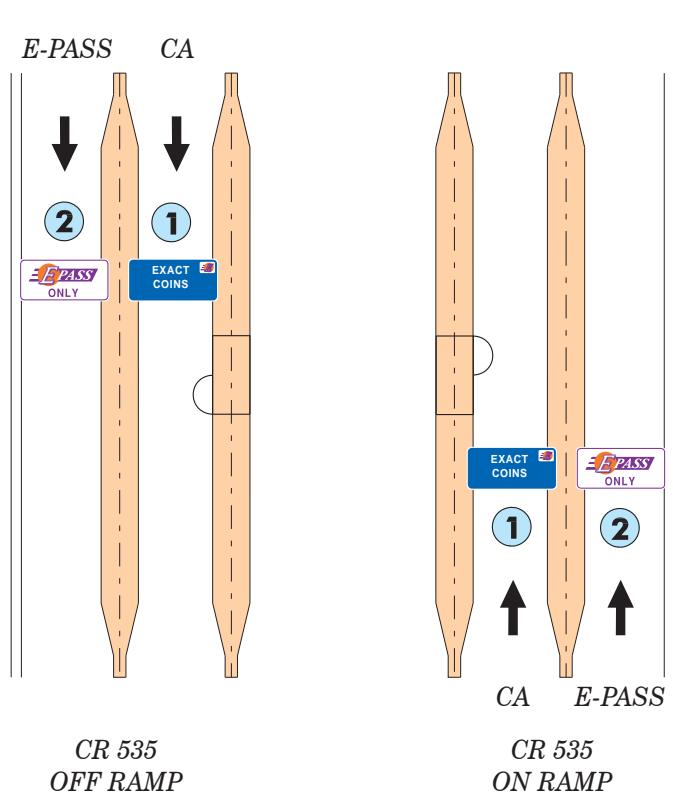
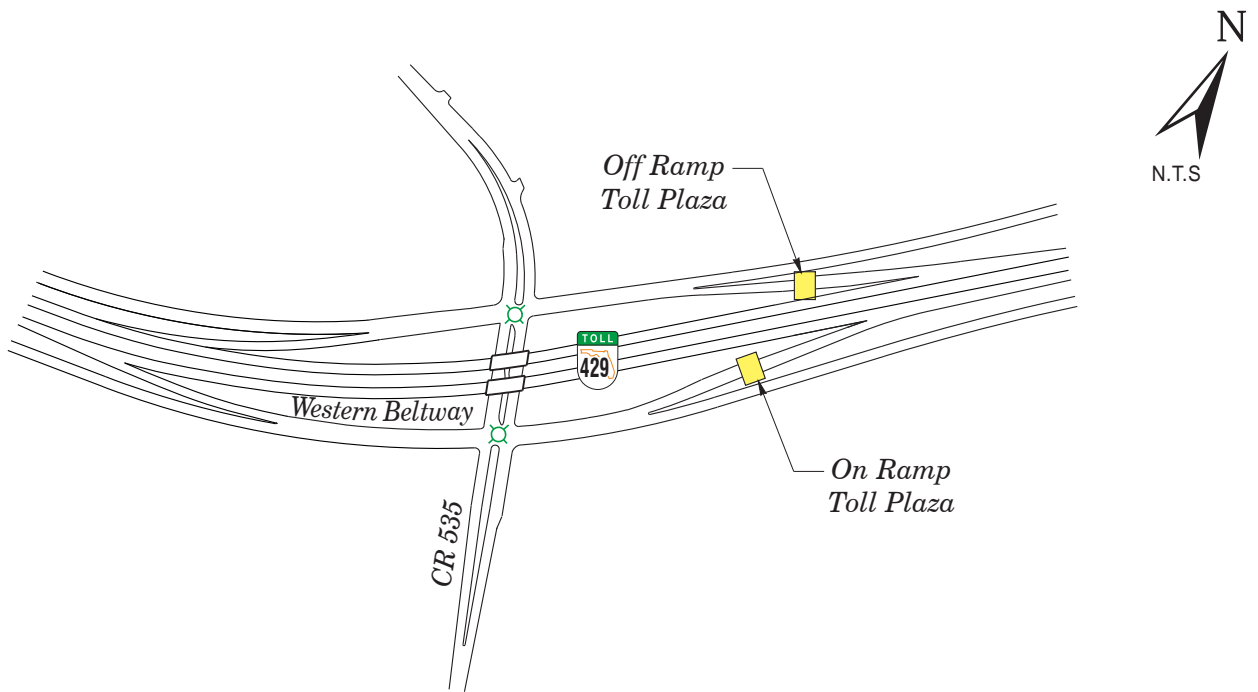


Reports to Independence Mainline Toll Plaza

FARE STRUCTURE ALL VEHICLES	
Cash	Electronic
\$ 1.00	\$ 0.82

* Changeable Message Sign

Note: All Changeable Message Signs (CMS) can display three messages: EXACT COINS, CHANGE RECEIPTS, E-PASS ONLY



FARE STRUCTURE ALL VEHICLES	
Cash	Electronic
\$ 0.75	\$ 0.55

Reports to Independence Mainline Toll Plaza

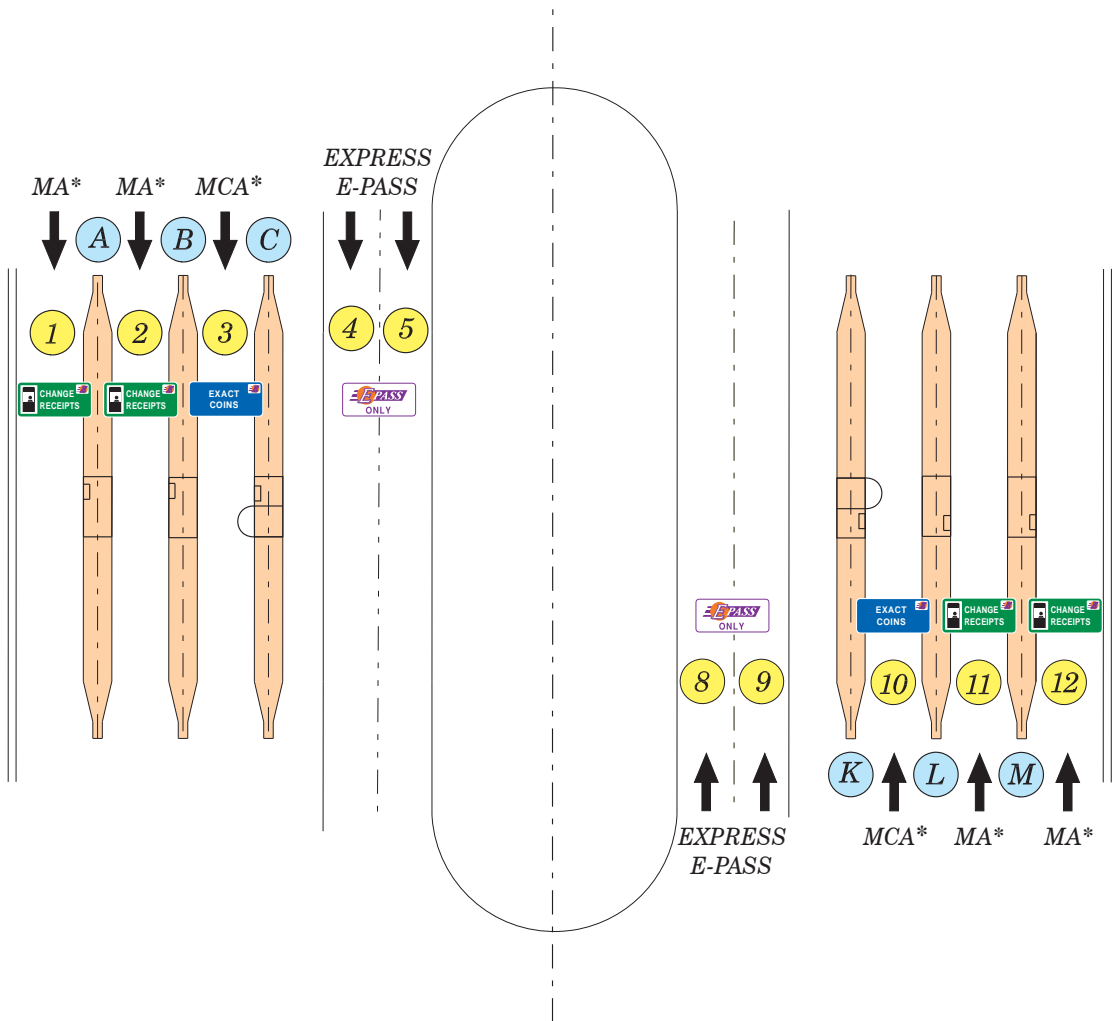
T:\00CEANOCEA MANUAL\Still Facilities Reference Book\2015 Toll Manual - 6/12/15-CP

To US 441, Apopka  

Next Interchange: CR 437A
 Next Mainline Plaza: None
 Next Ramp Plaza: None

Admin.
Bldg.

To SR 50 & Florida's Turnpike
 Next Interchange: West Rd.
 Next Mainline Plaza: Independence Mainline
 Next Ramp Plaza: West Rd.
 NB-OFF/SB-ON

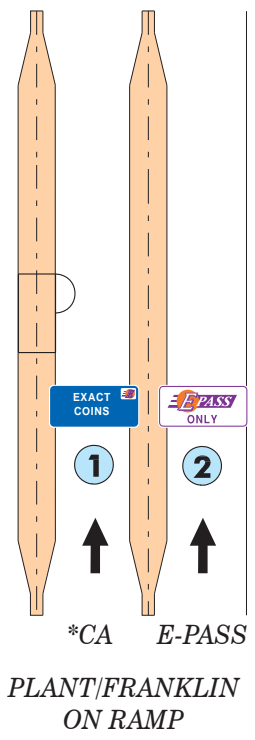
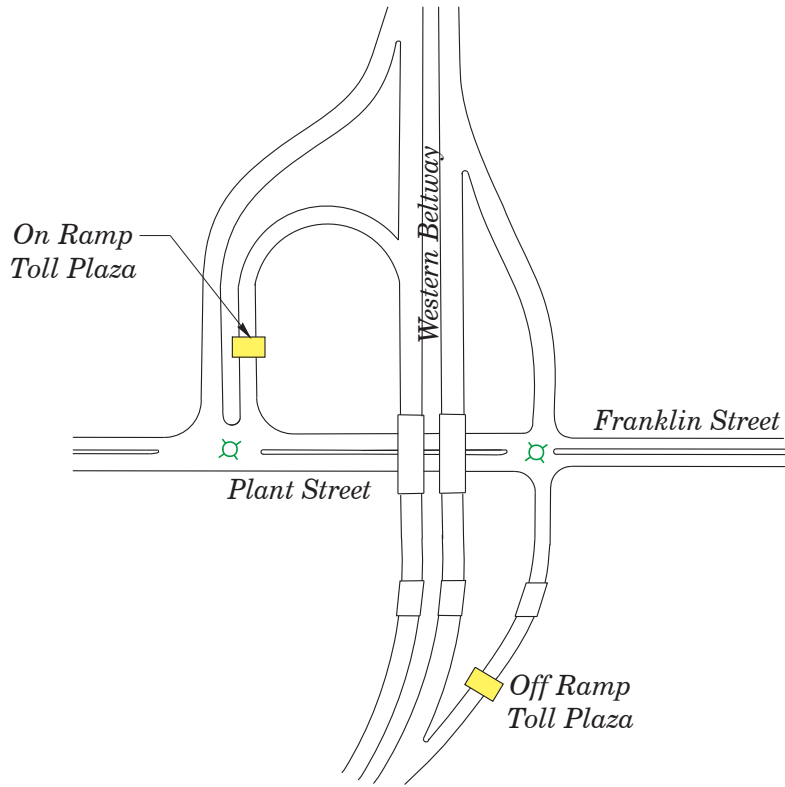


Note: All Changeable Message Signs (CMS) can display three messages: EXACT COINS, CHANGE RECEIPTS, E-PASS ONLY

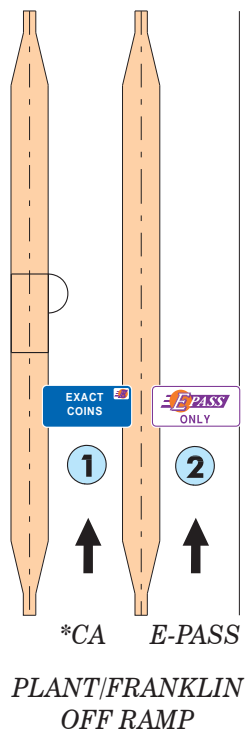
<u>FARE STRUCTURE</u>		
	<u>Cash</u>	<u>Electronic</u>
2 Axles	\$ 1.50	\$ 1.37
3 Axles	\$ 2.00	\$ 1.91
4 Axles	\$ 2.50	\$ 2.46
5 Axles or more	\$ 3.00	\$ 3.00

LANES OF EQUIPMENT

- 4 Manned Booth with E-PASS (MA)
- 2 Booths with ACM and E-PASS
- 4 Express E-PASS (E-PASS only)
- * Changeable Message Sign



PLANT/FRANKLIN
ON RAMP



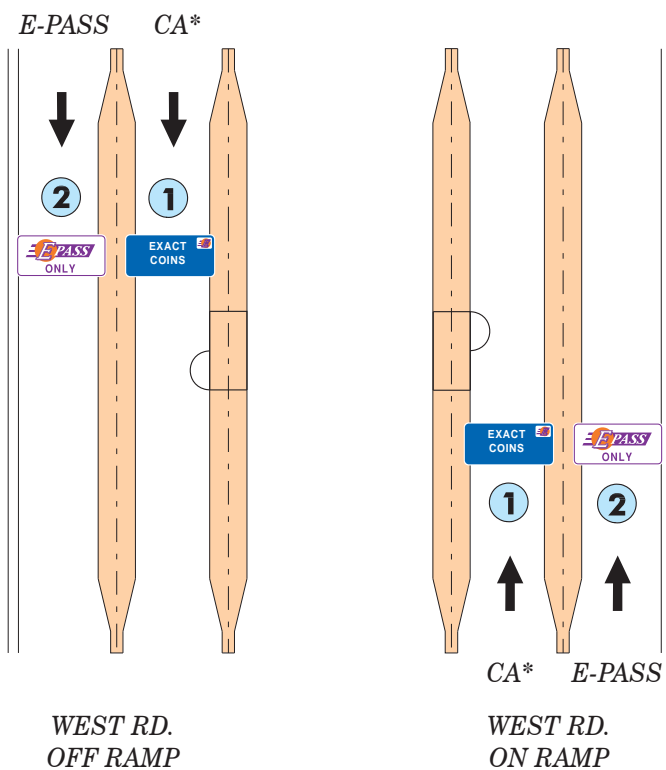
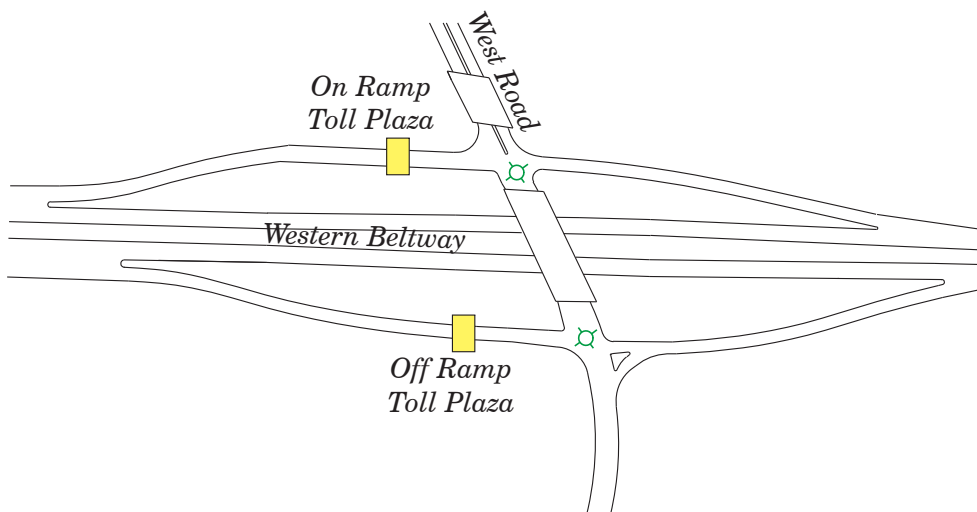
PLANT/FRANKLIN
OFF RAMP

Reports to Forest Lake Mainline Toll Plaza

FARE STRUCTURE ALL VEHICLES	
Cash	Electronic
\$ 0.50	\$ 0.28

* Changeable Message Sign

Note: All Changeable Message Signs (CMS) can display three messages: EXACT COINS, CHANGE RECEIPTS, E-PASS ONLY



WEST RD.
OFF RAMP

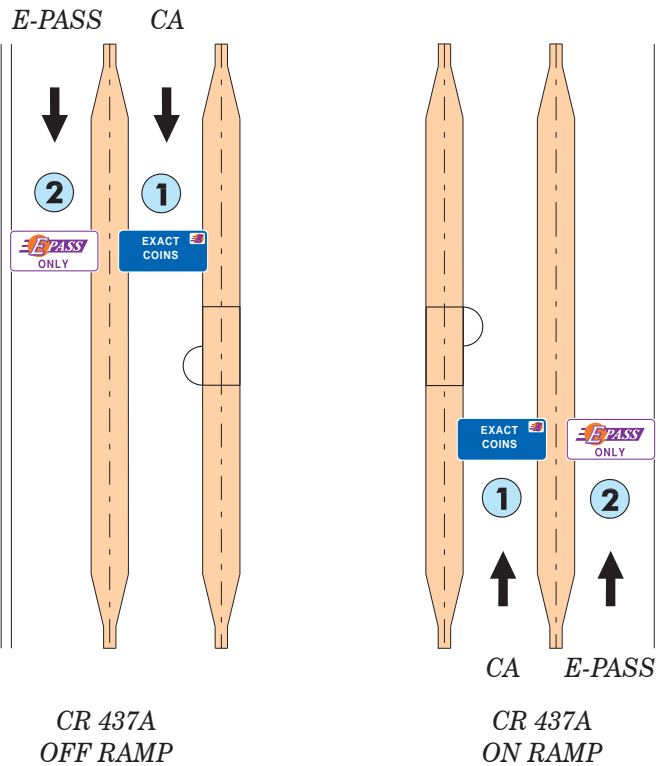
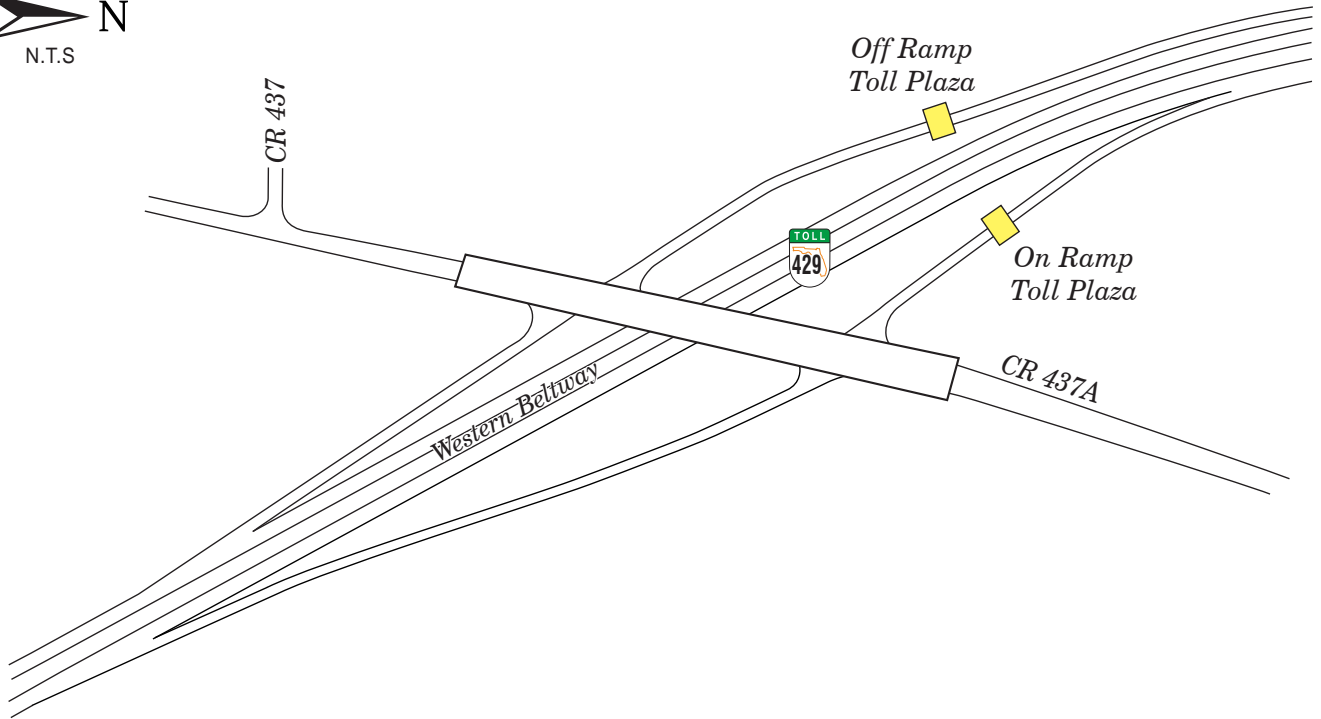
WEST RD.
ON RAMP

Reports to Forest Lake Mainline Toll Plaza

FARE STRUCTURE ALL VEHICLES	
Cash	Electronic
\$ 1.00	\$ 0.82

* Changeable Message Sign

Note: All Changeable Message Signs (CMS) can display three messages: EXACT COINS, CHANGE RECEIPTS, E-PASS ONLY



FARE STRUCTURE ALL VEHICLES	
Cash	Electronic
\$ 0.75	\$ 0.55

Ramp plazas are
scheduled to open
November 2012

Reports to Forest Lake Mainline Toll Plaza

T:\00CEANOCEA MANUAL\Stall Facilities Reference Book\2015 Toll Manual - 6/12/15-CP

Beachline Expressway



Mainline Toll Plazas and Associated Tolloed Ramps

LEGEND

For Lane Designations for all Plazas

CA - Exact Coin with E-PASS

MA - Change Receipts (Manned) with E-PASS

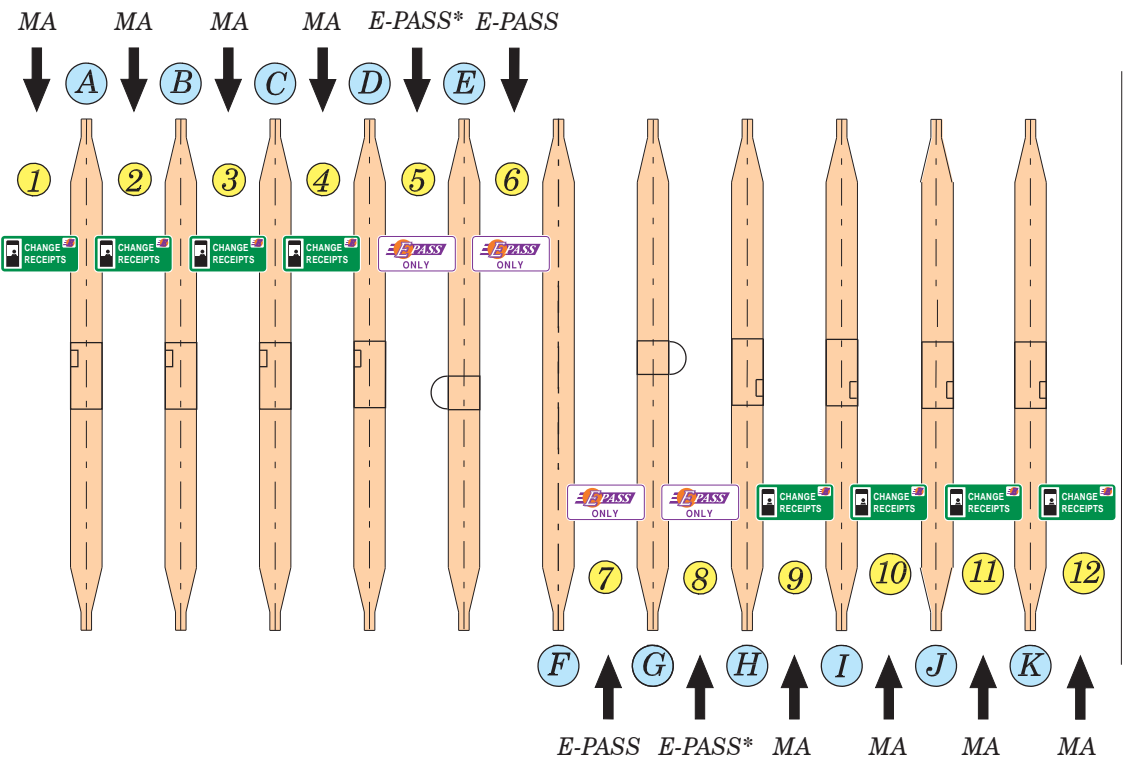
*MCA - Booth with Manual Lane Terminal,
Automatic Coin Machine and E-PASS*

↑
To Florida's Turnpike & I-4 (Sea World, Orange Co. Convention Center)
 Next Interchange: *Tradeport Dr.*
 Next Mainline Plaza: *Beachline Mainline*
 Next Ramp Plaza: *ICP EB-On/WB-Off*



↓
To Orlando Int'l Airport SR 436 (Semoran Blvd.) & SR 417 (GreeneWay)
 Next Interchange: *SR 436*
 Next Mainline Plaza: *Beachline Mainline*
 Next Ramp Plaza: *ICP EB-On/WB-Off*

Admin.
Blg.



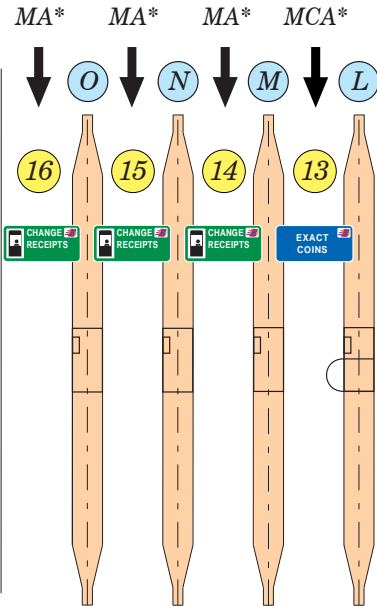
FARE STRUCTURE		
	<u>Cash</u>	<u>Electronic</u>
2 Axles	\$ 1.25	\$ 1.09
3 Axles	\$ 1.75	\$ 1.64
4 Axles	\$ 2.00	\$ 1.91
5 Axles or more	\$ 2.50	\$ 2.46

- LANES OF EQUIPMENT**
- 2 Automatic Coin Machines with E-PASS
 - 2 Dedicated E-PASS (E-PASS only)
 - 8 Manned Booths with E-PASS (MA)
 - * Changeable Message Sign

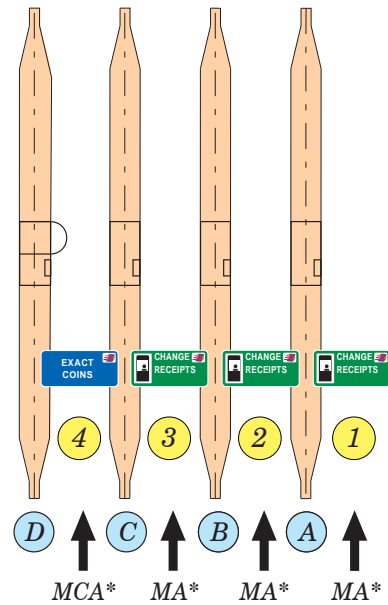
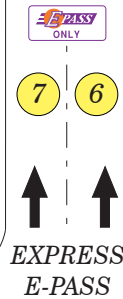
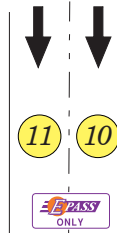
Note: All Changeable Message Signs (CMS) can display three messages: EXACT COINS, CHANGE RECEIPTS, E-PASS ONLY

↑
To SR 520, I-95 & Port Canaveral
To SR 417 (GreeneWay), SR 436 (Semoran Blvd) & Orlando Int'l Airport
↓

Next Interchange: ICP Blvd
Next Mainline Plaza: None
Next Ramp Plaza: ICP
EB-ON/WB-OFF



EXPRESS
E-PASS



Admin.
Blg.

Next Interchange: SR 417 (GreeneWay)
Next Mainline Plaza: Beachline Airport Mainline
Next Ramp Plaza: None

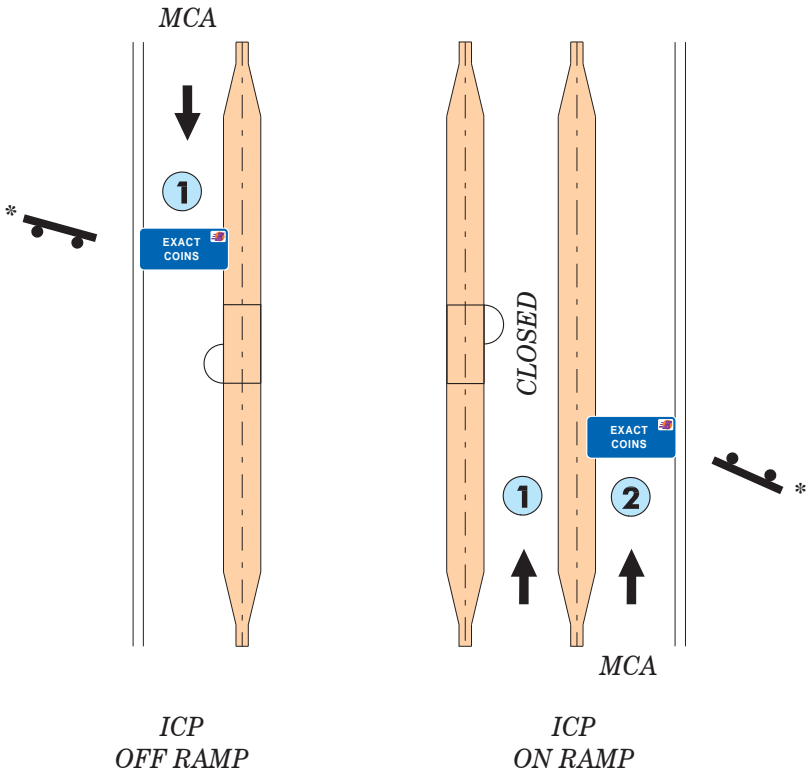
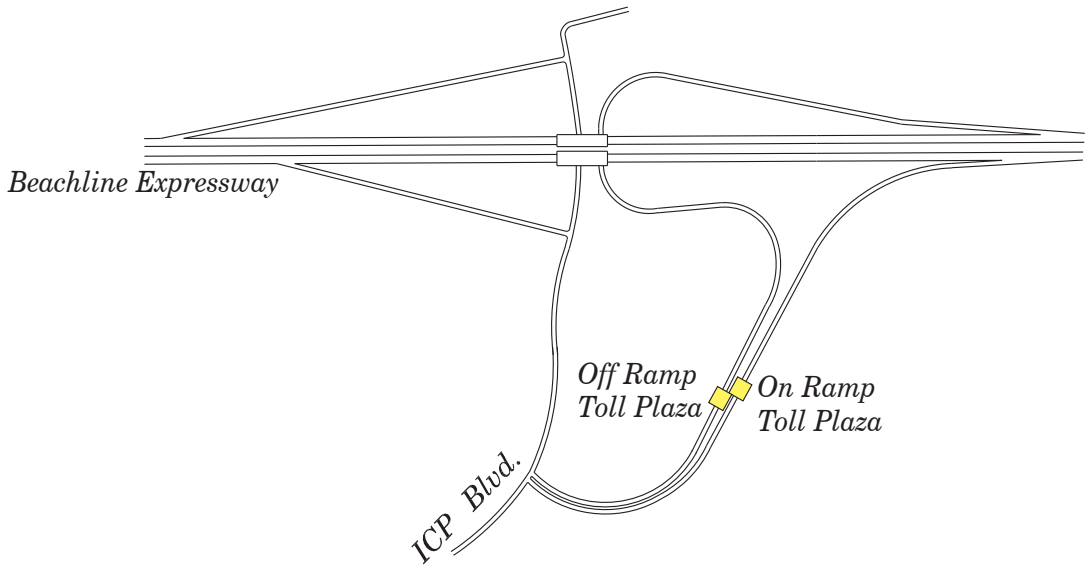
Note: All Changeable Message Signs (CMS) can display three messages: EXACT COINS, CHANGE RECEIPTS, E-PASS ONLY

FARE STRUCTURE

	Cash	Electronic
2 Axles	\$ 1.00	\$ 0.87
3 Axles	\$ 1.75	\$ 1.71
4 Axles	\$ 2.00	\$ 2.00
5 Axles or more	\$ 2.75	\$ 2.55

LANES OF EQUIPMENT

- 6 Manned Booths with E-PASS (MA)
- 2 Booths with ACM's and E-PASS
- 4 Express E-PASS (E-PASS only)
- * Changeable Message Sign



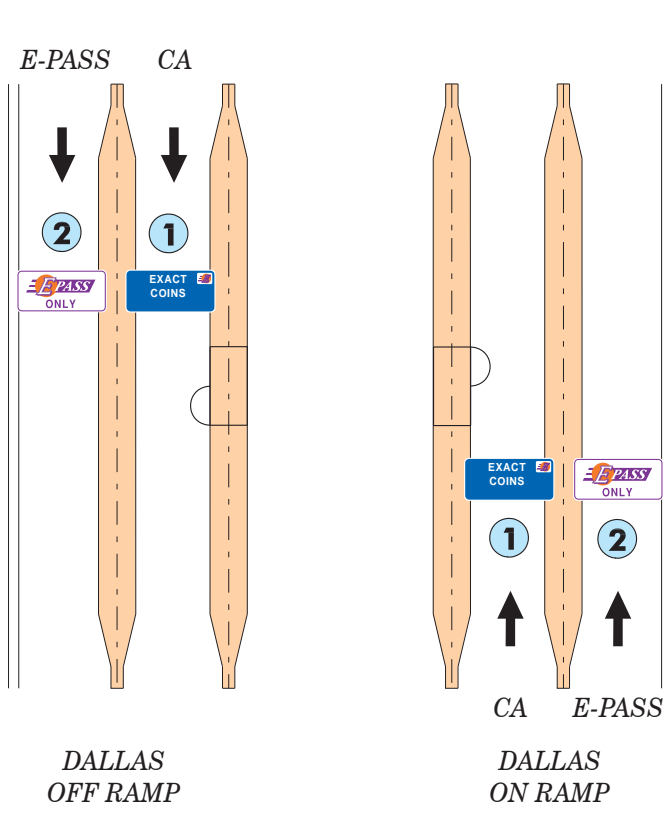
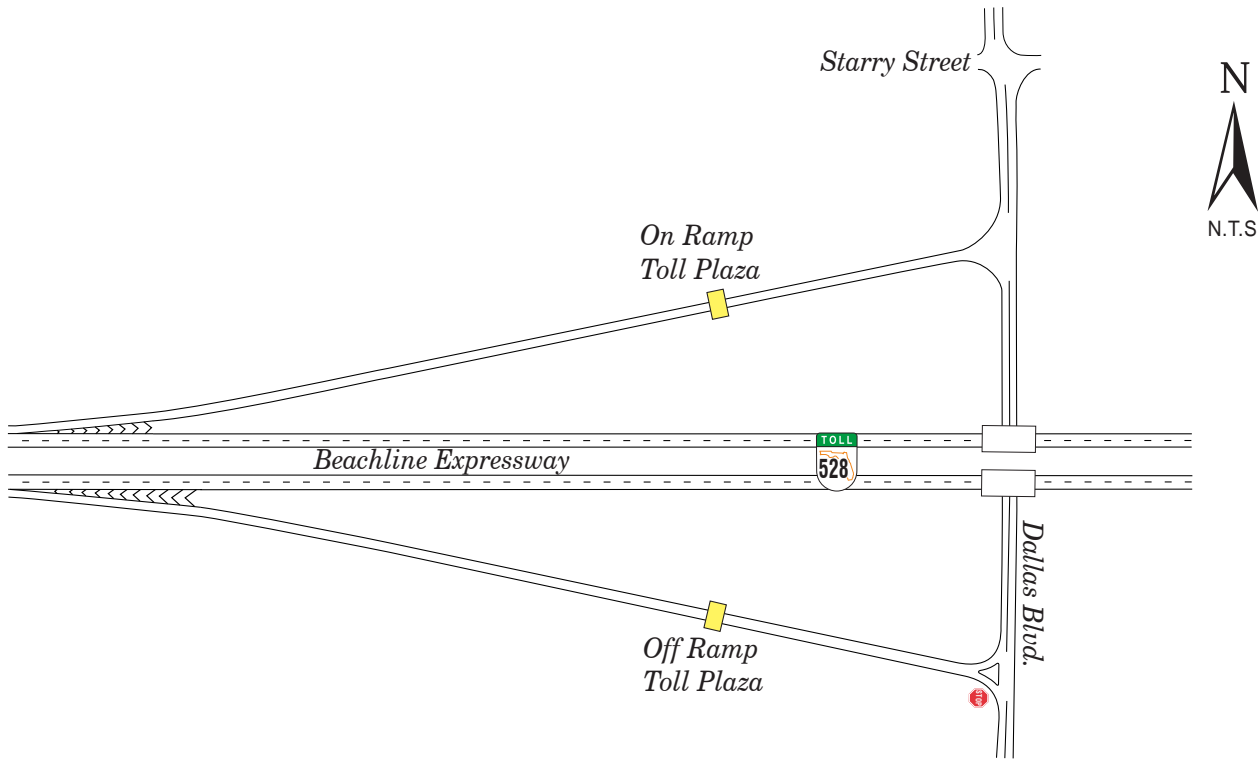
FARE STRUCTURE ALL VEHICLES	
Cash	Electronic
\$ 0.75	\$ 0.59

* Exact Coin signs are ground mounted; not on canopy

Note: All Changeable Message Signs (CMS) can display three messages: EXACT COINS, CHANGE RECEIPTS, E-PASS ONLY

Reports to Beachline Mainline Toll Plaza

T:\00CEA\NOCEA MANUAL\ST\Toll Facilities Reference Book\2015 Toll Manual - 6/12/15-CP



FARE STRUCTURE ALL VEHICLES	
Cash	Electronic
\$ 0.50	\$ 0.50

Reports to Dallas Blvd. Mainline Toll Plaza

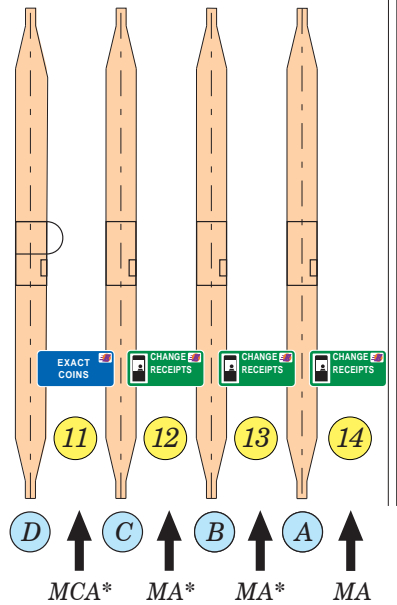
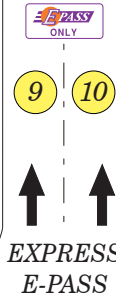
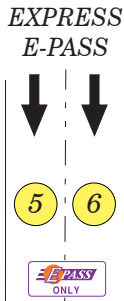
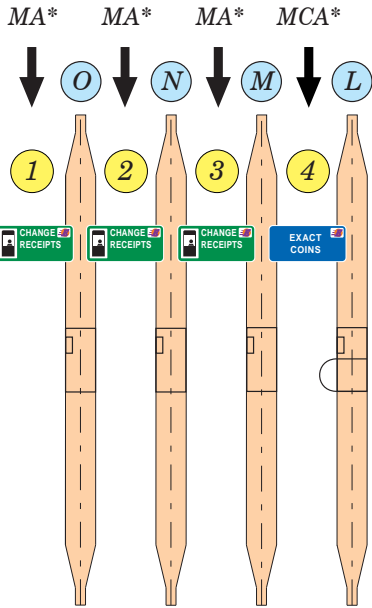
T:\00CEANOCEA\MANUAL\STOLL\Facilities Reference Book\2015 Toll Manual - 6/12/15-CP

↑ To SR 520, I-95 & Port Canaveral
 ↓ To SR 417 (GreeneWay), SR 436 (Semoran Blvd) & Orlando Int'l Airport

Next Interchange: SR 520
 Next Mainline Plaza: None
 Next Ramp Plaza: None
 EB-ON/WB-OFF



Admin. Bldg.



Next Interchange: Dallas Blvd.
 Next Mainline Plaza: Beachline Mainline
 Next Ramp Plaza: Dallas Blvd.

Note: All Changeable Message Signs (CMS) can display three messages: EXACT COINS, CHANGE RECEIPTS, E-PASS ONLY

<u>FARE STRUCTURE</u>		
	<u>Cash</u>	<u>Electronic</u>
2 Axles	\$ 1.00	\$ 0.76
3 Axles	\$ 1.25	\$ 1.01
4 Axles	\$ 1.50	\$ 1.26
5 Axles or more	\$ 1.50	\$ 1.26

LANES OF EQUIPMENT

- 6 Manned Booths with E-PASS (MA)
- 2 Booths with ACM's and E-PASS
- 4 Express E-PASS (E-PASS only)
- * Changeable Message Sign

Goldenrod Road Extension



Mainline Toll Plaza

LEGEND

For Lane Designations for all Plazas

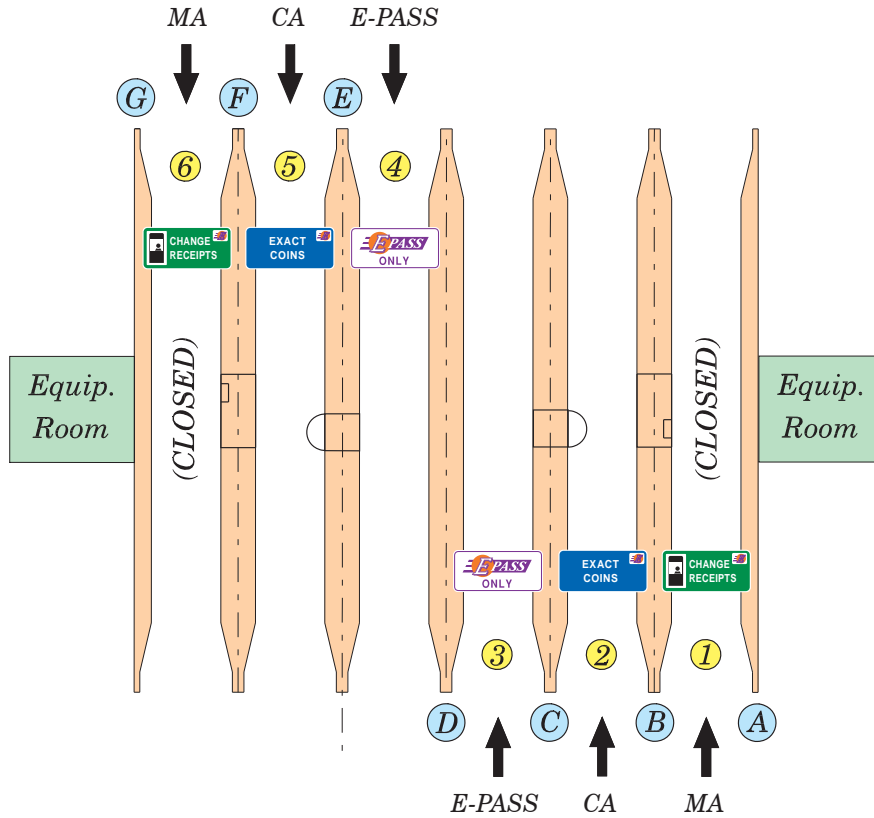
CA - Exact Coin with E-PASS

MA - Change Receipts (Manned) with E-PASS

*MCA - Booth with Manual Lane Terminal,
Automatic Coin Machine and E-PASS*

To Orlando International Airport
SR 528 - (Beachline Expressway)

Lee Vista Blvd.
To SR 15 (Hoffner Ave.)
Curry Ford Rd. & SR 408



FARE STRUCTURE ALL VEHICLES	
<i>Cash</i>	<i>Electronic</i>
\$ 0.50	\$ 0.50

LANES OF EQUIPMENT

- 2 Automatic Coin Machines with E-PASS (CA)
- 2 Dedicated E-PASS (E-PASS only)

Note: All Changeable Message Signs (CMS) can display three messages: EXACT COINS, CHANGE RECEIPTS, E-PASS ONLY

Reports to Curry Ford Mainline Toll Plaza