

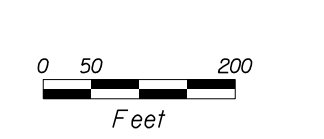




NEIGHBORHOOD LAKES
(State of Florida)

LEGEND:

	PARCEL LINES		PUBLIC LANDS		EXISTING PAVEMENT TO BE REMOVED		CITY LIMITS		NEW/RECONSTRUCTED PAVEMENT
	PROPOSED LIA RIGHT OF WAY		WETLAND BOUNDARY		PARCEL CODES		POTENTIAL POND		NEW/RECONSTRUCTED PAVEMENT WITH SIDEWALK
	PROPOSED RIGHT OF WAY		RETAINING WALL		LIA RIGHT OF WAY/EXISTING RIGHT OF WAY LIMIT		POTENTIAL FLOODPLAIN COMPENSATION POND		NEW BRIDGE OR REPLACEMENT WIDENING
	EXISTING RIGHT OF WAY		TRAFFIC SEPARATOR						



WEKIVA PARKWAY
Project Development and Environment Study
Orange, Lake & Seminole Counties
October 2010

WEKIVA PARKWAY (SR 429)
PROPOSED BUILD ALTERNATIVE
PLAN