

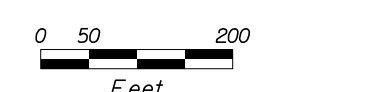




LEGEND:	
	PARCEL LINES
	PROPOSED L/A RIGHT OF WAY
	PROPOSED RIGHT OF WAY
	EXISTING RIGHT OF WAY
	CONSERVATION EASEMENT
	PUBLIC LANDS
	WETLAND BOUNDARY
	RETAINING WALL
	TRAFFIC SEPARATOR
	EXISTING PAVEMENT TO BE REMOVED
	PARCEL CODES
	L/A RIGHT OF WAY/EXISTING RIGHT OF WAY LIMIT
	CITY LIMITS
	POTENTIAL POND
	POTENTIAL FLOODPLAIN
	COMPENSATION POND
	NEW/RECONSTRUCTED PAVEMENT
	NEW/RECONSTRUCTED PAVEMENT WITH SIDEWALK
	NEW BRIDGE OR REPLACEMENT/WDENING



**WEKIVA PARKWAY**  
 Project Development and Environment Study  
 Orange, Lake & Seminole Counties  
 October 2010

WEKIVA PARKWAY (SR 429)  
 PROPOSED BUILD ALTERNATIVE  
 PLAN