
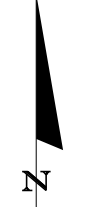
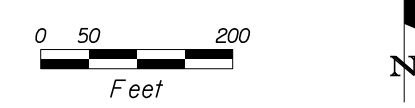




End One-Way
Non-Tolled
Frontage Roads

SR 46 Widening

- LEGEND:
- PARCEL LINES
 - PROPOSED L/A RIGHT OF WAY
 - PROPOSED RIGHT OF WAY
 - EXISTING RIGHT OF WAY
 - PUBLIC LANDS
 - WETLAND BOUNDARY
 - RETAINING WALL
 - TRAFFIC SEPARATOR
 - X EXISTING PAVEMENT TO BE REMOVED
 - 255 PARCEL CODES
 - L/A RIGHT OF WAY/EXISTING RIGHT OF WAY LIMIT
 - CITY LIMITS
 - POTENTIAL POND
 - POTENTIAL FLOODPLAIN COMPENSATION POND
 - NEW/RECONSTRUCTED PAVEMENT
 - NEW/RECONSTRUCTED PAVEMENT WITH SIDEWALK
 - NEW BRIDGE OR REPLACEMENT/WIDENING



WEKIVA PARKWAY
Project Development and Environment Study
Orange, Lake & Seminole Counties
October 2010

WEKIVA PARKWAY (SR 429)
PROPOSED BUILD ALTERNATIVE
PLAN