


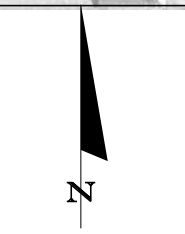
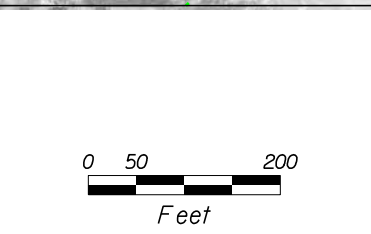
**LEGEND:**

- PARCEL LINES
- PROPOSED L/A RIGHT OF WAY
- PROPOSED RIGHT OF WAY
- EXISTING RIGHT OF WAY
- PUBLIC LANDS BOUNDARY
- WETLAND BOUNDARY
- RETAINING WALL
- TRAFFIC SEPARATOR

X EXISTING PAVEMENT TO BE REMOVED  
 255 PARCEL CODES  
 ● L/A RIGHT OF WAY/EXISTING RIGHT OF WAY LIMIT

— CITY LIMITS  
 — POTENTIAL POND  
 — POTENTIAL FLOODPLAIN  
 — COMPENSATION POND

— NEW/RECONSTRUCTED PAVEMENT  
 — NEW/RECONSTRUCTED PAVEMENT WITH SIDEWALK  
 — NEW BRIDGE OR REPLACEMENT/WIDENING



**WEKIVA PARKWAY**  
 Project Development and Environment Study  
 Orange, Lake & Seminole Counties  
 October 2010

WEKIVA PARKWAY (SR 429)  
 PROPOSED BUILD ALTERNATIVE  
 PLAN