

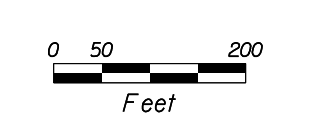


SR 46 Realignment

LEGEND:

PARCEL LINES	PUBLIC LANDS	EXISTING PAVEMENT TO BE REMOVED	CITY LIMITS	NEW/RECONSTRUCTED PAVEMENT
PROPOSED L/A RIGHT OF WAY	WETLAND BOUNDARY	PARCEL CODES	POTENTIAL POND	NEW/RECONSTRUCTED PAVEMENT WITH SIDEWALK
PROPOSED RIGHT OF WAY	RETAINING WALL	L/A RIGHT OF WAY/EXISTING RIGHT OF WAY LIMIT	POTENTIAL FLOODPLAIN	NEW BRIDGE OR REPLACEMENT/WIDENING
EXISTING RIGHT OF WAY	TRAFFIC SEPARATOR		POTENTIAL FLOODPLAIN COMPENSATION POND	



WEKIVA PARKWAY
 Project Development and Environment Study
 Orange, Lake & Seminole Counties
 October 2010

WEKIVA PARKWAY (SR 429)
 PROPOSED BUILD ALTERNATIVE
 PLAN