

APPENDIX B: Florida Master Site File (FMSF) Forms

ARCHAEOLOGICAL SITE FORM
FLORIDA MASTER SITE FILE

Version 2.2 3/97

Consult Guide to Archaeological Site Forms for detailed instructions.

Site #8 LA3353

Recorder Site #

Field Date 6/20/06

Form Date 8/15/06

☒ Original☐ Update
(give site #)

Site Name(s) Neighborhood Lakes

Project Name Wekiva Parkway

Multiple Listing [DHR only]

FMSF Survey #

Ownership: ☒ private-profit ☐ private-nonprofit ☐ private-individ. ☐ private-unspecif. ☐ city ☐ county ☐ state ☐ federal ☐ foreign ☐ Native Amer. ☐ unknown

USGS 7.5 Map Name & Date Sorrento, Florida 1960, PR 1980

County Lake

Township 19S Range 28E Section 33 ☐ Check if Irregular Section; Qtr. Section (check all that apply): ☐ NE ☐ NW ☐ SE ☐ SW

Landgrant Tax Parcel # (s)

City/Town (if within 3 mi.) Mount Plymouth

In Current City Limits: ☐ y ☒ n ☐ unknownUTM: Zone ☐ 16 ☒ 17 Easting 449940 Northing 3185845

Address/ Vicinity of/ Route to From Mount Plymouth, head east on SR 46. At the Camp Challenge Rd. intersection, continue east about 400 m, then due south about 1500 m. Site is just north of Neighborhood Lakes.

Name of Public Tract (e.g., park)

TYPE OF SITE (Check all choices that apply; if needed write others in at bottom)

SETTING *

- ☒ Land- terrestrial ☐ Cave/Sink- subterranean ☐ terrestrial ☐ aquatic ☐ intermittently flooded ☐ Wetland- palustrine ☐ usually flooded ☐ sometimes flooded ☐ usually dry
- ☐ Lake/Pond- lacustrine ☐ River/Stream/Creek- riverine ☐ Tidal- estuarine ☐ Saltwater- marine ☐ marine unspecified ☐ "high energy" marine ☐ "low energy" marine ☐ Other

STRUCTURES - OR - FEATURES *

- ☐ aboriginal boat ☐ fort ☐ road segment ☐ agric/farm building ☐ midden ☐ shell midden ☐ burial mound ☐ mill unspecified ☐ shell mound ☐ building remains ☐ mission ☐ shipwreck ☐ cemetery/grave ☐ mound unspec. ☐ subsurface features ☐ dump/refuse ☐ plantation ☐ surface scatter ☐ earthworks ☐ platform mound ☐ well

FUNCTION *

- ☐ none specified ☒ campsite ☐ extractive site ☐ habitation (prehistoric) ☐ homestead (historic) ☐ farmstead ☐ village (prehistoric) ☐ town (historic) ☐ quarry

HISTORIC CONTEXTS (Check all that apply; use most specific subphases: e.g., if Glades Ia only, don't also use Glades I)

Aboriginal*

- ☐ Alachua ☐ Archaic, Early ☐ Archaic, Middle ☐ Archaic, Late ☐ Archaic unspecified ☐ Belle Glade I ☐ Belle Glade II ☐ Belle Glade III ☐ Belle Glade IV ☐ Belle Glade unsp. ☐ Cades Pond ☐ Deptford ☐ Other
- ☐ Englewood ☐ Fort Walton ☐ Glades Ia ☐ Glades Ib ☐ Glades I unsp. ☐ Glades IIa ☐ Glades IIb ☐ Glades IIc ☐ Glades II unsp. ☐ Glades IIIa ☐ Glades IIIb ☐ Glades IIIc ☐ Glades III unsp.
- ☐ Glades unsp. ☐ Hickory Pond ☐ Leon-Jefferson ☐ Malabar I ☐ Malabar II ☐ Manasota ☐ Mount Taylor ☐ Norwood ☐ Orange ☐ Paleoindian ☐ Pensacola ☐ Perico Island ☐ Safety Harbor
- ☐ St. Augustine ☐ St. Johns Ia ☐ St. Johns Ib ☐ St. Johns I unsp. ☐ St. Johns IIa ☐ St. Johns IIb ☐ St. Johns IIc ☒ St. Johns II unsp. ☐ St. Johns unsp. ☐ Santa Rosa ☐ Santa Rosa-Swift Creek ☐ Seminole: Colonization ☐ Seminole: 1st War To 2d

- ☐ Seminole: 2d War to 3d ☐ Seminole: 3d War On ☐ Seminole unspecified ☐ Swift Creek, Early ☐ Swift Creek, Late ☐ Swift Creek, unsp. ☐ Transitional ☐ Weeden Island I ☐ Weeden Island II ☐ Weeden Island unsp. ☐ Prehistoric nonceramic ☐ Prehistoric ceramic ☐ Prehistoric unspecified

Nonaboriginal*

- ☐ First Spanish 1513-99 ☐ First Spanish 1600-99 ☐ First Spanish 1700-1763 ☐ First Spanish unspecified ☐ British 1763-1783 ☐ Second Spanish 1783-1821 ☐ American Territorial 1821-45 ☐ American Civil War 1861-65 ☐ American 19th Century ☐ American 20th Century ☐ American unspecified ☐ African-American

*Consult Guide to Archaeological Site Form for preferred descriptions not listed above (data are "coded fields" at the Site File).

SURVEYOR'S EVALUATION OF SITE

Potentially eligible for a local register? ☐ yes: name of register at right ☒ no ☐ insufficient info Name of local register if eligible:Individually eligible for National Register? ☐ yes ☒ no ☐ insufficient infoPotential contributor to NR district? ☐ yes ☒ no ☐ insufficient info

Explanation of Evaluation (Required if evaluated; limit to 3 lines; attach full justification) The few artifacts recovered are typical for the region. The site provides limited research potential.

Recommendations for Owner or SHPO Action None

DHR USE ONLY*****OFFICIAL EVALUATIONS*****DHR USE ONLY

NR DATE

KEEPER-NR ELIGIBILITY ☐ yes ☐ no

Date

SHPO-NR ELIGIBILITY: ☐ yes ☐ no ☐ potentially elig. ☐ insufficient info

Date

DELIST DATE

LOCAL DESIGNATION:

Date

Local office

National Register Criteria for Evaluation ☐ a ☐ b ☐ c ☐ d (See National Register Bulletin 15, p.2)

HR6E06401-97 Florida Master Site File/Div. of Historical Resources/ R.A. Gray Bldg/ 500 South Bronough St., Tallahassee, FL 32399-0250

Phone (904) 487-2299/Suncom 277-2299/Fax (904) 921-0372/E-mail fmsfile@mail.dos.state.fl.us

Computer Document File P:\FSFDOCS\FORMS\AR_FORM_V2.2DOC

FIELD METHODS (Check one or more methods for detection and for boundaries)**SITE DETECTION***

- ☐ no field check ☒ exposed ground ☒ screened shovel
☐ literature search ☐ posthole digger
☐ informant report ☐ auger--size: _____
☐ remote sensing ☐ unscreened shovel

SITE BOUNDARIES*

- ☐ bounds unknown ☐ remote sensing ☐ unscreened shovel
☐ none by recorder ☒ insp exposed ground ☒ screened shovel
☐ literature search ☐ posthole tests ☐ block excavations
☐ informant report ☐ auger--size: _____ ☐ estimate or guess

Other methods; number, size, depth, pattern of units; screen size (attach site plan) _____

SITE DESCRIPTIONExtent Size (m2) 25 Depth/stratigraphy of cultural deposit Sherds: 25-40 cm; lithic flake 70-90 cm/gray sand 0-25 cm, pale tan sand 25-120 cm.Temporal Interpretation*- Components (check one): ☐ single ☒ prob single ☐ prob multiple ☐ multiple ☐ uncertain ☐ unknown

Describe each occupation in plan (refer to attached large scale map) and stratigraphically. Discuss temporal and functional interpretation _____

Integrity Overall disturbance*: ☐ none seen ☒ minor ☐ substantial ☐ major ☐ redeposited ☐ destroyed-document ! ☐ unknownDisturbances/threats/protective measures Clearing for pasture/potential development of Wekivva Parkway/none

Surface: area collected _____ m2 # collection units _____ Excavation: # noncontiguous blocks _____

ARTIFACTSTotal Artifacts # 3 (c) (C)ount or (E)stimate? Surface # 0 (C) or (E) Subsurface # 3 (c) (C) or (E)**COLLECTION SELECTIVITY***

- ☐ unknown ☒ unselective (all artifacts)
☐ selective (some artifacts)
☐ mixed selectivity

SPATIAL CONTROL*

- ☐ uncollected ☐ general (not by subarea)
☐ unknown ☐ controlled (by subarea)
☐ variable spatial control
☐ Other _____

ARTIFACT CATEGORIES* and DISPOSITIONS* (example: A bone-human)

Pick exactly one code from Disposition List

- _____ bone-animal _____ exotic-nonlocal
 _____ bone-human _____ glass
 _____ bone-unspecified ☒ lithics-aboriginal
 _____ bone-worked _____ metal-nonprecious
 _____ brick/building debris _____ metal-precious/coin
☒ ceramic-aboriginal _____ shell-unworked
 _____ ceramic-nonaboriginal _____ shell-worked
 _____ daub _____ Others: _____

Disposition List*

- A-** category always collected
S- some items in category collected
O- observed first hand, but not collected
R- collected and subsequently left at site
I- informant reported category present
U- unknown

Artifact Comments Two rim sherds are from the same vessel.**DIAGNOSTICS** (Type or mode, and frequency: e.g., Suwannee ppk, heat-treated chert, Deptford Check-stamped, ironstone/whiteware)

- | | | | | | |
|---|-------------|----------|--------------|-------|----------|
| 1. <u>St. John's Check-Stamped sherds</u> | N= <u>2</u> | 5. _____ | N= <u>9</u> | _____ | N= _____ |
| 2. _____ | N= <u>6</u> | _____ | N= <u>10</u> | _____ | N= _____ |
| 3. _____ | N= <u>7</u> | _____ | N= <u>11</u> | _____ | N= _____ |
| 4. _____ | N= <u>8</u> | _____ | N= <u>12</u> | _____ | N= _____ |

ENVIRONMENTNearest fresh water type* & name (incl. relict source) Neighborhood Lakes Distance (m)/bearing 150 m/S

Natural community (FNAI category* or leave blank) _____

Local vegetation Grass, oaksTopography* sloping Min Elevation 23 meters Max Elevation 24 metersPresent land use pastureSCS soil series Astatula sand, dark surface, 0-5% slopes Soil association Astatula-Apopka**FURTHER INFORMATION**

Informant(s): Name/Address/Phone/Email _____

Describe field & analysis notes, artifacts, photos. For each, give type* (e.g., notes), curating organization *, accession #s, and short description. Notes and photos at ACI, Sarasota

Manuscripts or Publications on the site (Use continuation sheet, give FMSF# if relevant) ACI, August 2006 CRAS for the Wekiva Parkway PD&E Lake, Seminole, and Orange Counties, Florida.Recorder(s): Name/Addr./Phone/Email Nigel Rudolph/8110 Blaikie Court, Ste A, Sarasota, FL 34240/941-379-6206/aciflorida@comcast.net
Affiliation* or FAS Chapter Archaeological Consultants, Inc.* Consult *Guide to Archaeological Site Form* for preferred descriptions not listed above (data are "coded fields" at the Site File).**SITE PLAN & USGS REQUIRED** At 1"=300' (1:3600) or larger scale, show: site boundaries, scale north arrow, datum, test/collection unites, landmarks, mappers, date.



ARCHAEOLOGICAL SITE FORM

USGS MAP

Site #8 LA3353

Township 19 South, Range 28 East, Section 33
Sorrento, Fla. 1960, PR 1980



0 0.25 mile



ARCHAEOLOGICAL CONSULTANTS INCORPORATED

ARCHAEOLOGICAL SITE FORM

FLORIDA MASTER SITE FILE

Version 2.2 3/97

Consult Guide to Archaeological Site Forms for detailed instructions

Site #8 LA532

Recorder Site #

Field Date 6/14/2006

Form Date 1/12/2007

☐ Original☒ Update

(give site #)

Site Name(s) Bear CrossingProject Name CRAS of Wekiva Parkway

Multiple Listing [DHR only]

FMSF Survey #

Ownership: ☐ private-profit ☐ private-nonprofit ☐ private-individ. ☐ private-unspecif. ☐ city ☐ county ☒ state ☐ federal ☐ foreign ☐ Native Amer. ☐ unknownUSGS 7.5 Map Name & Date Sanford SW 1965, PI 1970County LakeTownship 19 S Range 29 E Section 30 ☐ Check if Irregular Section; Qtr. Section (check all that apply): ☐ NE ☒ NW ☐ SE ☐ SWLandgrant Tax Parcel # (s)City/Town (if within 3 mi.) none In Current City Limits: ☐ y ☐ n ☐ unknownUTM: Zone ☐ 16 ☒ 17 Easting _____ Northing _____

Address/ Vicinity of/ Route to _____

Name of Public Tract (e.g., park) _____

TYPE OF SITE (Check all choices that apply; if needed write others in at bottom)

SETTING *	STRUCTURES - OR - FEATURES *	FUNCTION *
<input checked="" type="checkbox"/> Land- <u>terrestrial</u>	<input type="checkbox"/> aboriginal boat	<input type="checkbox"/> road segment
<input type="checkbox"/> Cave/Sink- <u>subterranean</u>	<input type="checkbox"/> agric/farm building	<input type="checkbox"/> shell midden
<input type="checkbox"/> terrestrial	<input type="checkbox"/> burial mound	<input type="checkbox"/> shell mound
<input type="checkbox"/> aquatic	<input type="checkbox"/> building remains	<input type="checkbox"/> shipwreck
<input type="checkbox"/> intermittently flooded	<input type="checkbox"/> cemetery/grave	<input type="checkbox"/> subsurface features
<input type="checkbox"/> Wetland- <u>palustrine</u>	<input type="checkbox"/> dump/refuse	<input type="checkbox"/> surface scatter
<input type="checkbox"/> usually flooded	<input type="checkbox"/> earthworks	<input type="checkbox"/> platform mound
<input type="checkbox"/> sometimes flooded		<input type="checkbox"/> well
<input type="checkbox"/> usually dry		
<input type="checkbox"/> Lake/Pond- <u>lacustrine</u>	<input type="checkbox"/> fort	<input type="checkbox"/> none specified
<input type="checkbox"/> River/Stream/Creek- <u>riverine</u>	<input type="checkbox"/> midden	<input type="checkbox"/> campsite
<input type="checkbox"/> Tidal- <u>estuarine</u>	<input type="checkbox"/> mill unspecified	<input type="checkbox"/> extractive site
<input type="checkbox"/> Saltwater- <u>marine</u>	<input type="checkbox"/> mission	<input type="checkbox"/> habitation (prehistoric)
<input type="checkbox"/> marine unspecified	<input type="checkbox"/> mound unspec.	<input type="checkbox"/> homestead (historic)
<input type="checkbox"/> "high energy" marine	<input type="checkbox"/> mound unspec.	<input type="checkbox"/> farmstead
<input type="checkbox"/> "low energy" marine	<input type="checkbox"/> platform mound	<input type="checkbox"/> village (prehistoric)
<input type="checkbox"/> Other _____		<input type="checkbox"/> town (historic)
		<input type="checkbox"/> quarry

HISTORIC CONTEXTS

(Check all that apply; use most specific subphases: e.g., if Glades Ia don't also use Glades I)

Aboriginal*

- | | | | |
|--|---|---|--|
| <input type="checkbox"/> Alachua | <input type="checkbox"/> Englewood | <input type="checkbox"/> Glades unsp. | <input type="checkbox"/> St. Augustine |
| <input type="checkbox"/> Archaic, Early | <input type="checkbox"/> Fort Walton | <input type="checkbox"/> Hickory Pond | <input type="checkbox"/> St. Johns Ia |
| <input type="checkbox"/> Archaic, Middle | <input type="checkbox"/> Glades Ia | <input type="checkbox"/> Leon-Jefferson | <input type="checkbox"/> St. Johns Ib |
| <input type="checkbox"/> Archaic, Late | <input type="checkbox"/> Glades Ib | <input type="checkbox"/> Malabar I | <input type="checkbox"/> St. Johns I unsp. |
| <input type="checkbox"/> Archaic unspecified | <input type="checkbox"/> Glades I unsp. | <input type="checkbox"/> Malabar II | <input type="checkbox"/> St. Johns IIa |
| <input type="checkbox"/> Belle Glade I | <input type="checkbox"/> Glades IIa | <input type="checkbox"/> Manasota | <input type="checkbox"/> St. Johns IIb |
| <input type="checkbox"/> Belle Glade II | <input type="checkbox"/> Glades IIb | <input type="checkbox"/> Mount Taylor | <input type="checkbox"/> St. Johns IIc |
| <input type="checkbox"/> Belle Glade III | <input type="checkbox"/> Glades IIc | <input type="checkbox"/> Norwood | <input type="checkbox"/> St. Johns II unsp. |
| <input type="checkbox"/> Belle Glade IV | <input type="checkbox"/> Glades II unsp. | <input type="checkbox"/> Orange | <input type="checkbox"/> St. Johns unsp. |
| <input type="checkbox"/> Belle Glade unsp. | <input type="checkbox"/> Glades IIIa | <input type="checkbox"/> Paleoindian | <input type="checkbox"/> Santa Rosa |
| <input type="checkbox"/> Cades Pond | <input type="checkbox"/> Glades IIIb | <input type="checkbox"/> Pensacola | <input type="checkbox"/> Santa Rosa-Swift Creek |
| <input type="checkbox"/> Deptford | <input type="checkbox"/> Glades IIIc | <input type="checkbox"/> Perico Island | <input type="checkbox"/> Seminole: Colonization |
| <input type="checkbox"/> Other _____ | <input type="checkbox"/> Glades III unsp. | <input type="checkbox"/> Safety Harbor | <input type="checkbox"/> Seminole: 1st War To 2d |

(Less common phases are not check-listed. For historic sites, also give specific dates if known.)

Nonaboriginal*

- | |
|---|
| <input type="checkbox"/> First Spanish 1513-99 |
| <input type="checkbox"/> First Spanish 1600-99 |
| <input type="checkbox"/> First Spanish 1700-1763 |
| <input type="checkbox"/> First Spanish unspecified |
| <input type="checkbox"/> British 1763-1783 |
| <input type="checkbox"/> Second Spanish 1783-1821 |
| <input type="checkbox"/> American Territorial 1821-45 |
| <input type="checkbox"/> American Civil War 1861-65 |
| <input type="checkbox"/> American 19th Century |
| <input type="checkbox"/> American 20th Century |
| <input type="checkbox"/> American unspecified |
| <input type="checkbox"/> African-American |

*Consult Guide to Archaeological Site Form for preferred descriptions not listed above (data are "coded fields" at the Site File).

SURVEYOR'S EVALUATION OF SITE

Potentially eligible for a local register?	<input type="checkbox"/> yes: name of register at right	<input checked="" type="checkbox"/> no <input type="checkbox"/> insufficient info	Name of local register if eligible: _____
Individually eligible for National Register?	<input type="checkbox"/> yes	<input checked="" type="checkbox"/> no <input type="checkbox"/> insufficient info	_____
Potential contributor to NR district?	<input type="checkbox"/> yes	<input checked="" type="checkbox"/> no <input type="checkbox"/> insufficient info	_____
Explanation of Evaluation	(Required if evaluated; limit to 3 lines; attach full justification) <u>no evidence of the site was recovered within the project area</u>		

Recommendations for Owner or SHPO Action no additional work recommended

DHR USE ONLY*****OFFICIAL EVALUATIONS*****DHR USE ONLY

NR DATE _____	KEEPER-NR ELIGIBILITY <input type="checkbox"/> yes <input type="checkbox"/> no	Date _____
DELIST DATE _____	SHPO-NR ELIGIBILITY: <input type="checkbox"/> yes <input type="checkbox"/> no <input type="checkbox"/> potentially elig. <input type="checkbox"/> insufficient info	Date _____
	LOCAL DESIGNATION: _____	Date _____
	Local office _____	
National Register Criteria for Evaluation <input type="checkbox"/> a <input type="checkbox"/> b <input type="checkbox"/> c <input type="checkbox"/> d (See National Register Bulletin 15, p.2)		

HR6E06401-97 Florida Master Site File/Div. of Historical Resources/R.A. Gray Bldg/ 500 South Bronough St., Tallahassee, FL 32399-0251

Phone (904) 487-2299/Suncom 277-2299/Fax (904) 921-0372/E-mail fmsfile@mail.dos.state.fl.us

Computer Document File P:\FSD\DOCS\FORMS\VAR_FORM_V2.DOC

ARCHAEOLOGICAL SITE FORM

Site # 8 LA532

Consult *Guide to Archaeological Site Forms* for detailed instructions

FIELD METHODS

(Check one or more methods for detection and for boundaries)

SITE DETECTION*

- ☐ no field check ☐ exposed ground ☒ screened shovel
☐ literature search ☐ posthole digger _____
☐ informant report ☐ auger--size: _____
☐ remote sensing ☐ unscreened shovel _____

Other methods; number, size, depth, pattern of units; screen size (attach site plan)

6 shovel tests placed in site vicinity; 25 m intervals; 50 cm diameter, 1 m deep, 1/4" screen.

SITE BOUNDARIES*

- ☐ bounds unknown ☐ remote sensing ☐ unscreened shovel
☐ none by recorder ☐ insp exposed ground ☒ screened shovel
☐ literature search ☐ posthole tests ☐ block excavations
☐ informant report ☐ auger--size: _____ ☐ estimate or guess

SITE DESCRIPTION

Extent Size (m2) _____ Depth/stratigraphy of cultural deposit no artifact recovery

general stratigraphy: 0-30 cm gray-brown sand; 30-75 cm gray tan sand; 75-100 dark brown, wet hard pan.

Temporal Interpretation*- Components (check one):

- ☐ single ☐ prob single ☐ prob multiple ☐ multiple ☐ uncertain ☐ unknown

Describe each occupation in plan (refer to attached large scale map) and stratigraphically. Discuss temporal and functional interpretations:

Integrity Overall disturbance*:

- ☐ none seen ☒ minor ☐ substantial ☐ major ☐ redeposited ☐ destroyed-document ! ☐ unknown

Disturbances/threats/protective measures

road construction / road construction / none

Surface: area collected

_____ m2

collection units

Excavation: # noncontiguous blocks

ARTIFACTS

Total Artifacts # 0 c _____ (C)ount or (E)stimate?

Surface # 0 c _____ (C) or (E)

Subsurface # 0 c _____ (C) or (E)

COLLECTION SELECTIVITY*

- ☐ unknown ☐ unselective (all artifacts)
☐ selective (some artifacts)
☐ mixed selectivity

SPATIAL CONTROL*

- ☐ uncollected ☐ general (not by subarea)
☐ unknown ☐ controlled (by subarea)
☐ variable spatial control

Other _____

ARTIFACT CATEGORIES* and DISPOSITIONS*

Pick exactly one code from Disposition List

- _____ bone-animal _____ exotic-nonlocal
 _____ bone-human _____ glass
 _____ bone-unspecified _____ lithics-aboriginal
 _____ bone-worked _____ metal-nonprecious
 _____ brick/building debris _____ metal-precious/coin
 _____ ceramic-aboriginal _____ shell-unworked
 _____ ceramic-nonaboriginal _____ shell-worked
 _____ daub _____ Others: _____

(example: A bone-human)

Disposition List*

- A-** category always collected
S- some items in category collected
O- observed first hand, but not collected
R- collected and subsequently left at site
I- informant reported category present
U- unknown

Artifact Comments

DIAGNOSTICS

(Type or mode, and frequency: e.g., Suwannee ppk, heat-treated chert, Deptford Check-stamped, ironstone/white ware)

- | | | | | | |
|----------|----------|----------|----------|-----------|----------|
| 1. _____ | N= _____ | 5. _____ | N= _____ | 9. _____ | N= _____ |
| 2. _____ | N= _____ | 6. _____ | N= _____ | 10. _____ | N= _____ |
| 3. _____ | N= _____ | 7. _____ | N= _____ | 11. _____ | N= _____ |
| 4. _____ | N= _____ | 8. _____ | N= _____ | 12. _____ | N= _____ |

ENVIRONMENT

Nearest fresh water type* & name (incl. relict source)

Distance (m)/bearing

Natural community (FNAI category* or leave blank)

Local vegetation

Topography*

Min Elevation

_____ meters

Max Elevation

_____ meters

Present land use

SCS soil series

Soil association

FURTHER INFORMATION

Informant(s): Name/Address/Phone/Email

Describe field & analysis notes, artifacts, photos. For each, give type* (e.g., notes), curating organization *, accession #s, and short description.

notes, maps, etc. on file, ACI - P0133c

Manuscripts or Publications on the site

(Use continuation sheet, give FMSF# if relevant)

ACI (2007) Cultural Resource Assessment Survey, Wekiva Parkway

Recorder(s): Name/Addr./Phone/Email

Elizabeth A. Horvath / (850) 926-9285 / acinorth@comcast.net

Affiliation* or FAS Chapter

Archaeological Consultants, Inc. / Tallahassee Area Office / 98 Hickorywood Dr. / Crawfordville, FL 32327

* Consult *Guide to Archaeological Site Forms* for preferred descriptions not listed above (data are "coded fields" at the Site File).

SITE PLAN & USGS REQUIRED

At 1"=300' (1:3600) or larger scale, show: site boundaries, scale north arrow, datum, test/collection units, landmarks, mappers, date.

Page 1
☒ Original
☐ Update



ARCHAEOLOGICAL SITE FORM

FLORIDA SITE FILE

Version 2.0 7/92

Site #8 LA532
Recorder #
Field Date 09/24/92
Form Date 09/28/92

SITE NAME(S) BEAR CROSSING [DIST #8]
PROJECT NAME 9A-46 BEAR CROSSING FACILITY [SURVEY # 3943]
OWNERSHIP ☒ private-profit ☐ private-nonprofit ☐ private-individ ☐ priv-unspecifd ☐ city ☐ county ☒ state ☐ federal ☐ unknown
TWP 19A RANGE 29E SECTION 30, $\frac{1}{4}$ NW, $\frac{1}{4}$ - $\frac{1}{4}$, $\frac{1}{4}$ - $\frac{1}{4}$ - $\frac{1}{4}$ IRREG. SECT.? ☐ y ☐ n
USGS MAP NAME RAUFORD 9W COUNTY LAKE
NEAREST CITY Mc PLYMOUTH IN CURRENT CITY LIMITS? ☐ y ☐ n
UTM: ZONE 16 (17) EASTING 0 NORTHING 0
ADDRESS/VICINITY OF/ROUTE TO WEST ON 9A-46 FROM INTERCHANGE WITH I-4 INTO LAKE COUNTY. SITE 9A-500'
EAST OF INTERSECTION OF 9A-46 & CR-433 ON NORTH SIDE OF 9A-46 AT FENCELINE
NAME OF PUBLIC TRACT (e.g., park)

TYPE OF SITE (Check all choices that apply; if needed write others in at bottom)				
SETTING	STRUCTURES	OR	FEATURES	DENSITY
<input checked="" type="checkbox"/> land site	<input type="checkbox"/> aboriginal boat	<input type="checkbox"/> fort	<input type="checkbox"/> road segment	<input type="checkbox"/> none specified
<input type="checkbox"/> wetland fresh wtr	<input type="checkbox"/> agric/farm bldg	<input type="checkbox"/> midden	<input type="checkbox"/> shell midden	<input checked="" type="checkbox"/> single artifact
<input type="checkbox"/> wetland salt/tidal	<input type="checkbox"/> burial mound	<input type="checkbox"/> mill unspecified	<input type="checkbox"/> shell mound	<input type="checkbox"/> diffuse scatter
<input type="checkbox"/> undwtr (original)	<input type="checkbox"/> building remains	<input type="checkbox"/> mission	<input type="checkbox"/> shipwreck	<input type="checkbox"/> dense scatter > 2/m ²
<input type="checkbox"/> undwtr (inundated)	<input type="checkbox"/> cemetery/grave	<input type="checkbox"/> mound unspecified	<input type="checkbox"/> subsurface features	<input type="checkbox"/> variable density
<input type="checkbox"/> OTHER	<input type="checkbox"/> dump/refuse	<input type="checkbox"/> plantation	<input type="checkbox"/> surface scatter	
	<input type="checkbox"/> earthworks	<input type="checkbox"/> platform mound	<input type="checkbox"/> well	
			<input type="checkbox"/> quarry	

HISTORIC CONTEXTS (Check all that apply, except use most specific subphases only)					
ABORIGINAL	Fort Walton	Hickory Pond	Perico Island	Semi: Colonization	NONABORIGINAL
<input type="checkbox"/> Alachua	<input type="checkbox"/> Glades Ia	<input type="checkbox"/> Late Archaic	<input type="checkbox"/> Safety Harbor	<input type="checkbox"/> Semi: 1st War to 2d	<input type="checkbox"/> 1st Spanish 1513-99
<input type="checkbox"/> Archaic unspecif	<input type="checkbox"/> Glades Ib	<input type="checkbox"/> Late Swift Creek	<input type="checkbox"/> St. Augustine	<input type="checkbox"/> Semi: 2d War to 3d	<input type="checkbox"/> 1st Spanish 1600-99
<input type="checkbox"/> Belle Glade I	<input type="checkbox"/> Glades I unspec	<input type="checkbox"/> Leon-Jefferson	<input type="checkbox"/> St. Johns Ia	<input type="checkbox"/> Semi: 3d War on	<input type="checkbox"/> 1st Spanish 1700-1763
<input type="checkbox"/> Belle Glade II	<input type="checkbox"/> Glades IIa	<input type="checkbox"/> Malabar I	<input type="checkbox"/> St. Johns Ib	<input type="checkbox"/> Seminole-unspecif	<input type="checkbox"/> 1st Spanish unspecified
<input type="checkbox"/> Belle Glade III	<input type="checkbox"/> Glades IIb	<input type="checkbox"/> Malabar II	<input type="checkbox"/> St. Johns I unspecif	<input type="checkbox"/> Swift Creek unspec	<input type="checkbox"/> British 1763-1783
<input type="checkbox"/> Belle Glade IV	<input type="checkbox"/> Glades IIc	<input type="checkbox"/> Manasota	<input type="checkbox"/> St. Johns IIa	<input type="checkbox"/> Transitional	<input type="checkbox"/> 2d Spanish 1783-1821
<input type="checkbox"/> Belle Glade unspec	<input type="checkbox"/> Glades II unspec	<input type="checkbox"/> Middle Archaic	<input type="checkbox"/> St. Johns IIb	<input type="checkbox"/> Weeden Island I	<input type="checkbox"/> Amer. Territor'l 1821-45
<input type="checkbox"/> Cades Pond	<input type="checkbox"/> Glades IIIa	<input type="checkbox"/> Mount Taylor	<input type="checkbox"/> St. Johns IIc	<input type="checkbox"/> Weeden Island II	<input type="checkbox"/> Amer. Civil War 1861-65
<input type="checkbox"/> Deptford	<input type="checkbox"/> Glades IIIb	<input type="checkbox"/> Norwood	<input type="checkbox"/> St. Johns II unspecif	<input type="checkbox"/> Weeden Island unsp	<input type="checkbox"/> American 19th Century
<input type="checkbox"/> Early Archaic	<input type="checkbox"/> Glades IIIc	<input type="checkbox"/> Orange	<input checked="" type="checkbox"/> St. Johns unspecified	<input type="checkbox"/> prehistoric nonceram	<input type="checkbox"/> American 20th Century
<input type="checkbox"/> Early Swift Creek	<input type="checkbox"/> Glades III unsp	<input type="checkbox"/> Paleo-Indian	<input type="checkbox"/> Santa Rosa	<input type="checkbox"/> prehistoric ceramic	<input type="checkbox"/> American unspecified
<input type="checkbox"/> Englewood	<input type="checkbox"/> Glades unspecif	<input type="checkbox"/> Pensacola	<input type="checkbox"/> Santa Rosa-Swift Crk	<input type="checkbox"/> prehistoric unspecif	<input type="checkbox"/> Afro-American
OTHER (Less common phases are not checklisted. For historic sites also give specific dates if known)					

SURVEYOR'S EVALUATION OF SITE			
Potentially elig. for local designation?	<input type="checkbox"/> yes	<input checked="" type="checkbox"/> no	<input type="checkbox"/> insuff.info
Individually elig. for Nat. Register?	<input type="checkbox"/> yes	<input checked="" type="checkbox"/> no	<input type="checkbox"/> insuff.info
Potential contributor to NR district?	<input type="checkbox"/> yes	<input checked="" type="checkbox"/> no	<input type="checkbox"/> insuff.info
EXPLANATION OF EVALUATION (Required if evaluated; limit to 3 lines; attach full justification)			
<u>DU TO NATURE OF ARTIFACT ASSEMBLAGE (SINGLE ST. JOHNS PLAIN ARCHAIC), SITE DOES NOT APPEAR</u> <u>APABLE OF FURTHER CONTRIBUTION TO UNDERSTANDING OF REGIONAL PREHISTORY</u>			
RECOMMENDATIONS FOR SITE <u>NOT RECOMMENDED FOR ADDITIONAL TESTING, AVOIDANCE OR</u> <u>PRESERVATION IN PLACE</u>			

DHIR USE ONLY		OFFICIAL EVALUATIONS		DHIR USE ONLY	
NR DATE	KEEPER NR ELIGIBILITY	<input type="checkbox"/> y	<input type="checkbox"/> n	DATE	
DELIST DATE	SIPO NR ELIGIBILITY	<input type="checkbox"/> y	<input type="checkbox"/> n	DATE	
	LOCAL DESIGNATION			DATE	
	Local office				



ARCHAEOLOGICAL SITE FORM

Division of Historical Resources, Florida Department of State

Site #8 LA532**FIELD METHODS** (Check one or more methods for detection and for boundaries)**SITE DETECTION**

☐ no field check ☐ exposed ground ☒ screened shovel
☐ literature search ☐ posthole digger
☐ informant report ☐ auger-size: _____
☐ remote sensing ☐ unscreend shovel

SITE BOUNDARIES

☒ bounds unknown ☐ remote sensing ☐ unscreend shovel
☐ none by recorder ☐ insp exposed ground ☐ screened shovel
☐ literature search ☐ posthole digger ☐ block excavations
☐ informant report ☐ auger-size: _____ ☐ estimate or guess

Number, size, depth, pattern of units; screen size 28, 50 CM. DIAMETER, 1+ METER, 30 & 60 METER INTERVALS, 1/4" MESH**SITE DESCRIPTION**EXTENT Size (m²) ? Depth/stratigraphy of cultural deposit 75-90 CM.TEMPORAL INTERPRETATION Components: ☐ single ☒ prob single ☐ prob multiple ☐ multiple ☐ uncertain

Describe each occupation in plan (refer to attached large scale map) and stratigraphically. Discuss temporal and functional interpretations.

INTEGRITY Overall disturbance: ☐ none seen ☒ minor ☐ substantial ☐ major ☐ redeposited ☐ destroyed-document!Disturbances/threats/protective measures TRANSPORTATIONAREA COLLECTED _____ m² Surface: #units _____, total area _____ m². Excavation: #units 28**ARTIFACTS**TOTAL ARTIFACTS # / (C)ount or (E)stimate? C Surface # 0 Subsurface # /**COLLECTION STRATEGY****ARTIFACT/FEATURE CATEGORIES**

☐ unknown ☒ unselective (all artifacts)
☐ selective (some artifacts)
☐ uncollected ☒ general (not by subarea)
☐ controlled (by subarea)

☐ unspecified ☐ daub ☐ nonlocal-exotic ☐ bone-unspecif
☐ lithics, aborig'l ☐ brick/bldg matl ☐ metal, nonprecious ☐ unworked shell
☒ ceramic-aborig'l ☐ glass ☐ bone-human ☐ worked shell
☐ ceramic-nonabo ☐ precious metal/coin ☐ bone-animal ☐ subsurf feats

Other (Strategy, Categories) _____

DIAGNOSTICS (Type and frequency)

1	<u>ST. JAMES PLAIN POTTERY</u>	N= <u>1</u>	5	N= _____
2		N= _____	6	N= _____
3		N= _____	7	N= _____
4		N= _____	8	N= _____
		N= _____	9	N= _____

ENVIRONMENTNearest fresh water (incl. relic source) WETLAND (POND) Dist. (m/ft)/bearing 400 TO 9W

Natural community _____

Local vegetation BARB (LIVE DAMP ADJACENT)Topography HILL SLOPEElevation 50 m/ftPresent land use HIGHWAY CORRIDORSCS soil series ALBANY SAND, 0 TO 5 Y, 4.0 PK Soil association _____**FURTHER INFORMATION**

INFORMANT(S): Name/Addr./Phone _____

LOCATION & FILE NOS. (Field notes, artifacts/accession nos, photographs/negative nos.)

FDOT, ENVIRONMENTAL MANAGEMENT OFFICE

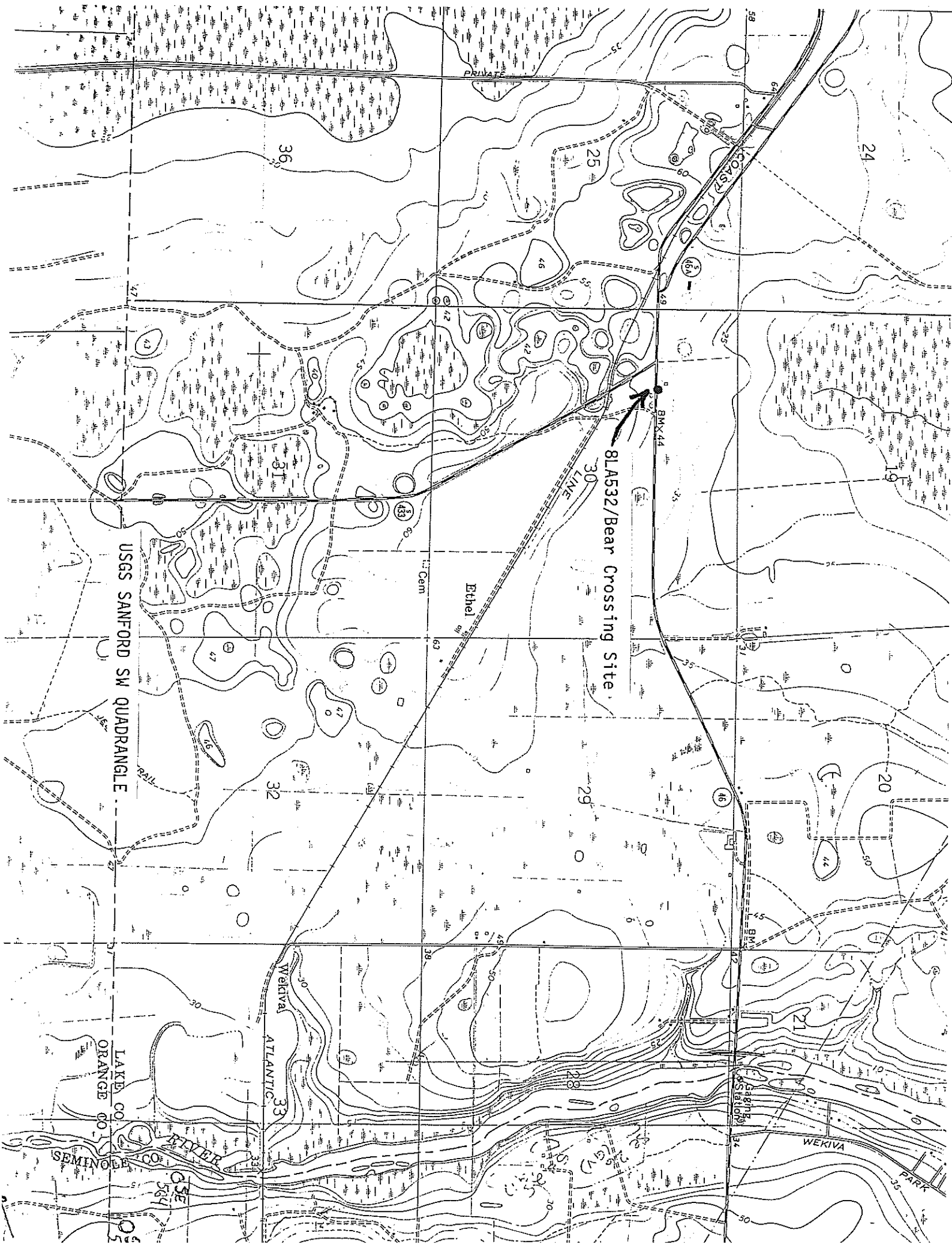
MANUSCRIPTS OR PUBLICATIONS ON THE SITE (if unpub., give FSF file # or location)

RECORDER(S): Name/Addr./Phone WILLIAM D. BROWNING (904) 922-7215Affiliation or FAS Chapter FDOT, ENVIRONMENTAL MANAGEMENT OFFICE

LARGE SCALE MAP: At 1"=200' or larger scale, show: site boundaries, scale, North arrow, datum, test/collection units, landmarks.

NARRATIVE DESCRIPTION/CONTINUATIONS: Attach additional sheets with detailed information or with continuations.

REQUIRED: USGS MAP OR COPY WITH SITE LOCATION, EXTENT MARKED



ARCHAEOLOGICAL SITE FORM
FLORIDA MASTER SITE FILE

Version 2.2 3/97

Consult Guide to Archaeological Site Forms for detailed instructions

Site #8 SE1775

Recorder Site #

Field Date 6/28/2006

Form Date 1/12/2007

☐ Original☒ Update

(give site #)

Site Name(s) Twin Oaks Multiple Listing [DHR only] _____
Project Name PD&E Study Wekiva Parkway FMSF Survey # _____
Ownership: ☐ private-profit ☐ private-nonprofit ☐ private-individ. ☐ private-unspecifd. ☐ city ☐ county ☒ state ☐ federal ☐ foreign ☐ Native Amer. ☐ unknown
USGS 7.5 Map Name & Date Sanford SW 1965, PI 1970 County Seminole
Township 19 S Range 29 E Section 28 ☐ Check if Irregular Section; Qtr. Section (check all that apply): ☒ NE ☐ NW ☐ SE ☐ SW
Landgrant _____ Tax Parcel # (s) _____
City/Town (if within 3 mi.) none In Current City Limits: ☐ y ☒ n ☐ unknown
UTM: Zone ☐ 16 ☒ 17 Easting _____ Northing _____
Address/ Vicinity of/ Route to _____
Name of Public Tract (e.g., park) _____

TYPE OF SITE (Check all choices that apply; if needed write others in at bottom)

SETTING *		STRUCTURES - OR - FEATURES *		FUNCTION *	
<input checked="" type="checkbox"/> Land- <u>terrestrial</u>	<input type="checkbox"/> Lake/Pond- <u>lacustrine</u>	<input type="checkbox"/> aboriginal boat	<input type="checkbox"/> fort	<input type="checkbox"/> road segment	<input type="checkbox"/> none specified
<input type="checkbox"/> Cave/Sink- <u>subterranean</u>	<input type="checkbox"/> River/Stream/Creek- <u>riverine</u>	<input type="checkbox"/> agric/farm building	<input type="checkbox"/> midden	<input type="checkbox"/> shell midden	<input type="checkbox"/> campsite
<input type="checkbox"/> terrestrial	<input type="checkbox"/> Tidal- <u>estuarine</u>	<input type="checkbox"/> burial mound	<input type="checkbox"/> mill unspecified	<input type="checkbox"/> shell mound	<input type="checkbox"/> extractive site
<input type="checkbox"/> aquatic	<input type="checkbox"/> Saltwater- <u>marine</u>	<input type="checkbox"/> building remains	<input type="checkbox"/> mission	<input type="checkbox"/> shipwreck	<input type="checkbox"/> habitation (prehistoric)
<input type="checkbox"/> intermittently flooded	<input type="checkbox"/> marine unspecified	<input type="checkbox"/> cemetery/grave	<input type="checkbox"/> mound unspec.	<input type="checkbox"/> subsurface features	<input type="checkbox"/> homestead (historic)
<input type="checkbox"/> Wetland- <u>palustrine</u>	<input type="checkbox"/> "high energy" marine	<input type="checkbox"/> dump/refuse	<input type="checkbox"/> plantation	<input type="checkbox"/> surface scatter	<input type="checkbox"/> farmstead
<input type="checkbox"/> usually flooded	<input type="checkbox"/> "low energy" marine	<input type="checkbox"/> earthworks	<input type="checkbox"/> platform mound	<input type="checkbox"/> well	<input type="checkbox"/> village (prehistoric)
<input type="checkbox"/> sometimes flooded					<input type="checkbox"/> town (historic)
<input type="checkbox"/> usually dry	<input type="checkbox"/> Other _____				<input type="checkbox"/> quarry

HISTORIC CONTEXTS

(Check all that apply; use most specific subphases: e.g., if Glades Ia don't also use Glades I)

Aboriginal*

<input type="checkbox"/> Alachua	<input type="checkbox"/> Englewood	<input type="checkbox"/> Glades unspc.	<input type="checkbox"/> St. Augustine
<input type="checkbox"/> Archaic, Early	<input type="checkbox"/> Fort Walton	<input type="checkbox"/> Hickory Pond	<input type="checkbox"/> St. Johns Ia
<input type="checkbox"/> Archaic, Middle	<input type="checkbox"/> Glades Ia	<input type="checkbox"/> Leon-Jefferson	<input type="checkbox"/> St. Johns Ib
<input type="checkbox"/> Archaic, Late	<input type="checkbox"/> Glades Ib	<input type="checkbox"/> Malabar I	<input type="checkbox"/> St. Johns I unspc.
<input type="checkbox"/> Archaic unspecified	<input type="checkbox"/> Glades I unsp.	<input type="checkbox"/> Malabar II	<input type="checkbox"/> St. Johns IIa
<input type="checkbox"/> Belle Glade I	<input type="checkbox"/> Glades IIa	<input type="checkbox"/> Manasota	<input type="checkbox"/> St. Johns IIb
<input type="checkbox"/> Belle Glade II	<input type="checkbox"/> Glades IIb	<input type="checkbox"/> Mount Taylor	<input type="checkbox"/> St. Johns IIc
<input type="checkbox"/> Belle Glade III	<input type="checkbox"/> Glades IIc	<input type="checkbox"/> Norwood	<input type="checkbox"/> St. Johns II unspc.
<input type="checkbox"/> Belle Glade IV	<input type="checkbox"/> Glades II unsp.	<input type="checkbox"/> Orange	<input type="checkbox"/> St. Johns unspc.
<input type="checkbox"/> Belle Glade unspc.	<input type="checkbox"/> Glades IIIa	<input type="checkbox"/> Paleoindian	<input type="checkbox"/> Santa Rosa
<input type="checkbox"/> Cades Pond	<input type="checkbox"/> Glades IIIb	<input type="checkbox"/> Pensacola	<input type="checkbox"/> Santa Rosa-Swift Creek
<input type="checkbox"/> Deptford	<input type="checkbox"/> Glades IIIc	<input type="checkbox"/> Perico Island	<input type="checkbox"/> Seminole: Colonization
<input type="checkbox"/> Other	<input type="checkbox"/> Glades III unsp.	<input type="checkbox"/> Safety Harbor	<input type="checkbox"/> Seminole: 1st War To 2d

(Less common phases are not check-listed. For historic sites, also give specific dates if known.)

Nonaboriginal*

<input type="checkbox"/> Seminole: 2d War to 3d	<input type="checkbox"/> First Spanish 1513-99
<input type="checkbox"/> Seminole: 3d War On	<input type="checkbox"/> First Spanish 1600-99
<input type="checkbox"/> Seminole unspecified	<input type="checkbox"/> First Spanish 1700-1763
<input type="checkbox"/> Swift Creek, Early	<input type="checkbox"/> First Spanish unspecified
<input type="checkbox"/> Swift Creek, Late	<input type="checkbox"/> British 1763-1783
<input type="checkbox"/> Swift Creek, unspc.	<input type="checkbox"/> Second Spanish 1783-1821
<input type="checkbox"/> Transitional	<input type="checkbox"/> American Territorial 1821-45
<input type="checkbox"/> Weeden Island I	<input type="checkbox"/> American Civil War 1861-65
<input type="checkbox"/> Weeden Island II	<input type="checkbox"/> American 19th Century
<input type="checkbox"/> Weeden Island unspc.	<input type="checkbox"/> American 20th Century
<input type="checkbox"/> Prehistoric nonceramic	<input type="checkbox"/> American unspecified
<input type="checkbox"/> Prehistoric ceramic	<input type="checkbox"/> African-American
<input type="checkbox"/> Prehistoric unspecified	

*Consult Guide to Archaeological Site Form for preferred descriptions not listed above (data are "coded fields" at the Site File).

SURVEYOR'S EVALUATION OF SITE

Potentially eligible for a local register? ☐ yes: name of register at right ☒ no ☐ insufficient info Name of local register if eligible: _____
Individually eligible for National Register? ☐ yes ☒ no ☐ insufficient info _____
Potential contributor to NR district? ☐ yes ☒ no ☐ insufficient info _____
Explanation of Evaluation (Required if evaluated; limit to 3 lines; attach full justification) no evidence of the site was recovered within the project area

Recommendations for Owner or SHPO Action no additional work recommended

DHR USE ONLY*****OFFICIAL EVALUATIONS*****DHR USE ONLY

NR DATE _____	KEEPER-NR ELIGIBILITY <input type="checkbox"/> yes <input type="checkbox"/> no	Date _____
DELIST DATE _____	SHPO-NR ELIGIBILITY: <input type="checkbox"/> yes <input type="checkbox"/> no <input type="checkbox"/> potentially elig. <input type="checkbox"/> insufficient info	Date _____
	LOCAL DESIGNATION: _____	Date _____
	Local office _____	
National Register Criteria for Evaluation <input type="checkbox"/> a <input type="checkbox"/> b <input type="checkbox"/> c <input type="checkbox"/> d	(See National Register Bulletin 15, p.2)	

HR6E06401-97 Florida Master Site File/Div. of Historical Resources/R.A. Gray Bldg/ 500 South Bronough St., Tallahassee, FL 32399-0251

Phone (904) 487-2299/Suncom 277-2299/Fax (904) 921-0372/E-mail fmsfile@mail.dos.state.fl.us

Computer Document File P:\FSD\DOCS\FORMS\VAR_FORM_V2.2DOC

ARCHAEOLOGICAL SITE FORM

Site # 8 SE1775

Consult *Guide to Archaeological Site Forms* for detailed instructions

FIELD METHODS

(Check one or more methods for detection and for boundaries)

SITE DETECTION*

- ☐ no field check ☐ exposed ground ☒ screened shovel
☐ literature search ☐ posthole digger _____
☐ informant report ☐ auger--size: _____
☐ remote sensing ☐ unscreened shovel _____

Other methods; number, size, depth, pattern of units; screen size (attach site plan)

6 shovel tests in site vicinity; 50 m intervals; 50 cm diameter, 1 m deep, 1/4" screen.

SITE BOUNDARIES*

- ☐ bounds unknown ☐ remote sensing ☐ unscreened shovel
☐ none by recorder ☐ insp exposed ground ☒ screened shovel
☐ literature search ☐ posthole tests ☐ block excavations
☐ informant report ☐ auger--size: _____ ☐ estimate or guess

SITE DESCRIPTION

Extent Size (m2) _____ Depth/stratigraphy of cultural deposit no artifact recovery

general stratigraphy: 0-30-cm dark gray-brown sand, 30-100 cm light brown or tan sand.

Temporal Interpretation*- Components (check one):

- ☐ single ☐ prob single ☐ prob multiple ☐ multiple ☐ uncertain ☐ unknown

Describe each occupation in plan (refer to attached large scale map) and stratigraphically. Discuss temporal and functional interpretations:

Integrity Overall disturbance*:

- ☐ none seen ☒ minor ☐ substantial ☐ major ☐ redeposited ☐ destroyed-document ! ☐ unknown

Disturbances/threats/protective measures

road construction, utilities / road construction / none

Surface: area collected

_____ m2

collection units

Excavation: # noncontiguous blocks

ARTIFACTS

Total Artifacts # 0 c _____ (C)ount or (E)stimate?

Surface # 0 c _____ (C) or (E)

Subsurface # 0 c _____ (C) or (E)

COLLECTION SELECTIVITY*

- ☐ unknown ☐ unselective (all artifacts)
☐ selective (some artifacts)
☐ mixed selectivity

SPATIAL CONTROL*

- ☐ uncollected ☐ general (not by subarea)
☐ unknown ☐ controlled (by subarea)
☐ variable spatial control

Other _____

ARTIFACT CATEGORIES* and DISPOSITIONS*

Pick exactly one code from Disposition List

- _____ bone-animal _____ exotic-nonlocal
 _____ bone-human _____ glass
 _____ bone-unspecified _____ lithics-aboriginal
 _____ bone-worked _____ metal-nonprecious
 _____ brick/building debris _____ metal-precious/coin
 _____ ceramic-aboriginal _____ shell-unworked
 _____ ceramic-nonaboriginal _____ shell-worked
 _____ daub _____ Others: _____

(example: A bone-human)

Disposition List*

- A-** category always collected
S- some items in category collected
O- observed first hand, but not collected
R- collected and subsequently left at site
I- informant reported category present
U- unknown

Artifact Comments

DIAGNOSTICS

(Type or mode, and frequency: e.g., Suwannee ppk, heat-treated chert, Deptford Check-stamped, ironstone/white ware)

- | | | | | | |
|----------|----------|----------|----------|-----------|----------|
| 1. _____ | N= _____ | 5. _____ | N= _____ | 9. _____ | N= _____ |
| 2. _____ | N= _____ | 6. _____ | N= _____ | 10. _____ | N= _____ |
| 3. _____ | N= _____ | 7. _____ | N= _____ | 11. _____ | N= _____ |
| 4. _____ | N= _____ | 8. _____ | N= _____ | 12. _____ | N= _____ |

ENVIRONMENT

Nearest fresh water type* & name (incl. relict source)

Distance (m)/bearing

Natural community (FNAI category* or leave blank)

Local vegetation

Topography*

Min Elevation

_____ meters

Max Elevation

_____ meters

Present land use

SCS soil series

Soil association

FURTHER INFORMATION

Informant(s): Name/Address/Phone/Email

Describe field & analysis notes, artifacts, photos. For each, give type* (e.g., notes), curating organization *, accession #s, and short description.

notes, maps, etc. on file, ACI - P0133c

Manuscripts or Publications on the site

(Use continuation sheet, give FMSF# if relevant)

ACI (2007) Cultural Resource Assessment Survey, Wekiva Parkway

Recorder(s): Name/Addr./Phone/Email

Elizabeth A. Horvath / (850) 926-9285 / acinorth@comcast.net

Affiliation* or FAS Chapter

Archaeological Consultants, Inc. / Tallahassee Area Office / 98 Hickorywood Dr. / Crawfordville, FL 32327

* Consult *Guide to Archaeological Site Forms* for preferred descriptions not listed above (data are "coded fields" at the Site File).

SITE PLAN & USGS REQUIRED

At 1"=300' (1:3600) or larger scale, show: site boundaries, scale north arrow, datum, test/collection unites, landmarks, mappers, date.

Pe SMD 4/19/02

Page 1

x Original
☐ Update

ARCHAEOLOGICAL SITE FORM **FLORIDA MASTER SITE FILE** Version 2.2 12/95

Site #SE1775

Recorder #Mark Lance

Field Date 12-6-01

Form Date 12-14-01

Site Name(s) Twin Oaks Site [Multiple Listing #8 _____]
Project Name Wekiva River Parcel [Survey # 1000]

Ownership: X private-profit ☐ private-nonprofit ☐ private-individual ☐ private-unspecified ☐ city ☐ county ☐ state ☐ federal ☐ foreign ☐ native american ☐ unknown

USGS 7.5 map name & date Sanford SW County Seminole

Township 19S Range 29E Section 28 ¼ Sect.: NE NW SE SW (check all that apply)

City / Town Sanford in Current City Limits? N

UTM: zone ☐ 16 ☐ 17 easting _____0 northing _____0

Address / Vicinity of / Route to: Take I-4 north of Orlando, then west on S.R. 46. Parcel is located between Longwood Markham road and the Wekiva River Oaks subdivision on the south side of the road.

Landgrant _____ Tax Parcel # _____

Name of Public Tract (e.g., park) _____

TYPE OF SITE (Check all choices that apply; if needed write others in at bottom)

SETTING	STRUCTURES - OR - FEATURES	FUNCTION
X <u>Land - terrestrial</u>	<input type="checkbox"/> aboriginal boat	<input type="checkbox"/> none specified
<input type="checkbox"/> <u>Cave/Sink - subterranean</u>	<input type="checkbox"/> agric/farm bldg	<input type="checkbox"/> campsite
<input type="checkbox"/> <u>terrestrial</u>	<input type="checkbox"/> burial mound	<input type="checkbox"/> extractive site
<input type="checkbox"/> <u>aquatic</u>	<input type="checkbox"/> building remains	<input type="checkbox"/> habitation (prehistoric)
<input type="checkbox"/> <u>intermittently flooded</u>	<input type="checkbox"/> cemetery/grave	X <u>homestead (historic)</u>
<input type="checkbox"/> <u>Wetland - palustrine</u>	<input type="checkbox"/> dump/refuse	<input type="checkbox"/> farmstead
<input type="checkbox"/> <u>usually flooded (historically)</u>	<input type="checkbox"/> earthworks	<input type="checkbox"/> village (prehistoric)
<input type="checkbox"/> <u>sometimes flooded</u>		<input type="checkbox"/> town (historic)
<input type="checkbox"/> <u>usually dry</u>		<input type="checkbox"/> quarry
other _____		

HISTORIC CONTEXTS (Check all that apply, except use most specific subphases only)

Aboriginal	Nonaboriginal
<input type="checkbox"/> Alachua	<input type="checkbox"/> 1st Spanish 1513-99
<input type="checkbox"/> Archaic Unspecified?	<input type="checkbox"/> 1st Spanish 1600-99
<input type="checkbox"/> Belle Glade I	<input type="checkbox"/> 1st Spanish 1700-1763
<input type="checkbox"/> Belle Glade II	<input type="checkbox"/> 1st Spanish Unspecified
<input type="checkbox"/> Belle Glade III	<input type="checkbox"/> British 1763-1783
<input type="checkbox"/> Belle Glade IV	<input type="checkbox"/> 2nd Spanish 1783-1821
<input type="checkbox"/> Belle Glade Unspec	<input type="checkbox"/> Amer.Territor'l 1821-45
<input type="checkbox"/> Cades Pond	<input type="checkbox"/> Amer.Civil War 1861-65
<input type="checkbox"/> Deptford	X <u>American 19th Century</u>
<input type="checkbox"/> Early Archaic	X <u>American 20th Century</u>
<input type="checkbox"/> Early Swift Creek	<input type="checkbox"/> American Unspecified
<input type="checkbox"/> Englewood	<input type="checkbox"/> African-American
<input type="checkbox"/> Fort Walton	
<input type="checkbox"/> Glades Ia	
<input type="checkbox"/> Glades Ib	
<input type="checkbox"/> Glades I Unspec	
<input type="checkbox"/> Glades IIa	
<input type="checkbox"/> Glades IIb	
<input type="checkbox"/> Glades IIc	
<input type="checkbox"/> Glades II Unspec	
<input type="checkbox"/> Glades IIIa	
<input type="checkbox"/> Glades IIIb	
<input type="checkbox"/> Glades IIIc	
<input type="checkbox"/> Glades III Unspec	
<input type="checkbox"/> Glades Unspec	
<input type="checkbox"/> Hickory Pond	
<input type="checkbox"/> Late Archaic?	
<input type="checkbox"/> Late Swift Creek	
<input type="checkbox"/> Leon-Jefferson	
<input type="checkbox"/> Malabar I	
<input type="checkbox"/> Malabar II	
<input type="checkbox"/> Manasota	
<input type="checkbox"/> Middle Archaic?	
<input type="checkbox"/> Mount Taylor	
<input type="checkbox"/> Norwood	
<input type="checkbox"/> Orange	
<input type="checkbox"/> Paleoindian	
<input type="checkbox"/> Pensacola	
<input type="checkbox"/> Perico Island	
<input type="checkbox"/> Safety Harbor	
<input type="checkbox"/> St. Augustine	
<input type="checkbox"/> St. Johns Ia	
<input type="checkbox"/> St. Johns Ib	
<input type="checkbox"/> St. Johns I Unspecified	
<input type="checkbox"/> St. Johns IIa	
<input type="checkbox"/> St. Johns IIb	
<input type="checkbox"/> St. Johns IIc	
<input type="checkbox"/> St. Johns II Unspecified	
<input type="checkbox"/> St. Johns Unspecified	
<input type="checkbox"/> Santa Rosa	
<input type="checkbox"/> Santa Rosa-Swift Creek	
<input type="checkbox"/> Seminole: Colonization	
<input type="checkbox"/> Seminole: 1st War To 2d	
<input type="checkbox"/> Seminole: 2d War To 3d	
<input type="checkbox"/> Seminole: 3d War On	
<input type="checkbox"/> Seminole-Unspecified	
<input type="checkbox"/> Swift Creek Unspecified	
<input type="checkbox"/> Transitional	
<input type="checkbox"/> Weeden Island I	
<input type="checkbox"/> Weeden Island II	
<input type="checkbox"/> Weeden Island Unspec	
<input type="checkbox"/> Prehistoric Nonceramic	
<input type="checkbox"/> Prehistoric Ceramic	
<input type="checkbox"/> Prehistoric Unspecified	

other (Less common phases are not checklisted. For historic sites, also give specific dates if known) _____

SURVEYOR'S EVALUATION OF SITE

Potentially eligible for local designation? x yes ☐ no ☐ insuff. info Name of Local Register eligible for: _____

Individually eligible for National Register? ☐ yes ☐ no x insuff. info _____

Potential contributor to NR district? ☐ yes ☐ no x insuff. info _____

Explanation of Evaluation (Required if evaluated; limit to 3 lines; attach full justification) _____

Recommendations for Site Preservation or further investigation

DHR USE ONLY===== OFFICIAL EVALUATIONS =====DHR USE ONLY

NR DATE ____/____/____	KEEPER-NR ELIGIBILITY: SHPO-NR ELIGIBILITY: LOCAL DESIGNATION: _____	<input type="checkbox"/> y <input type="checkbox"/> n <input type="checkbox"/> y <input checked="" type="checkbox"/> n <input type="checkbox"/> pe <input type="checkbox"/> ii	Date <u>1/1/02</u> Date <u>4/15/02</u> Date _____
DELIST DATE ____/____/____	Local office _____		
National Register Criteria for Evaluation <input type="checkbox"/> a <input type="checkbox"/> b <input type="checkbox"/> c <input type="checkbox"/> d			

FIELD METHODS (Check one or more methods for detection and for boundaries)Site Detection

- ☐ no field check ☐ exposed ground ☒ screened shovel
☐ literature search ☐ posthole digger ☐ aerial photo
☐ informant report ☐ auger--size: _____ Random Trowel _____
☐ remote sensing ☐ unscreened shovel _____

Site Boundaries

- ☐ bounds unknown ☐ remote sensing ☐ unscreened shovel
☒ none by recorder ☐ insp exposed ground ☐ screened shovel
☐ literature search ☐ posthole digger ☐ block excavations
☐ informant report ☐ auger--size: _____ ☐ estimate or guess

Number, size, depth, pattern of units; screen size 1/4 screen, 40 by 40 cm test holes, Metal Detection with White Spectrum XLT

SITE DESCRIPTION

Extent Size (m²) Unknown Depth/stratigraphy of cultural deposit 0-35cm

Temporal Interpretation Components: ☒ single ☐ prob single ☐ prob multiple ☐ multiple ☐ uncertain ☐ unknown

Describe each occupation in plan (refer to attached large scale map) and stratigraphically. Discuss temporal and functional interpretations. Historic scatter, former homestead based on nails and domestic finds such as a thimble and iron stove part

Integrity Overall disturbance: ☐ none seen ☒ minor ☐ substantial ☐ major ☐ redeposited destroyed-document! ☐ unknown

Disturbances / threats / protective measures: Parcel about to be developed

Area Collected m² Surface: #collect. Units Excavation: #contiguous blocks

ARTIFACTS

Total Artifacts # 7 (C)ount or (E)stimate? C Surface # 0 Subsurface # 7

Overall Collection Strategy

- ☐ unknown ☒ unselective (all artifacts)
 ☐ selective (some artifacts)
 ☐ mixed selectivity
☐ uncollected ☐ general (not by subarea)
 ☐ controlled (by subarea)
 ☐ variable spatial control
☐ Other Current survey, no collections

 Previous surveys - unknown

Artifact Categories / Artifact Depositions

- unspecified nonlocal-exotic
 lithics, aboriginal A metal, nonprecious
 ceramic-aboriginal bone-human
 ceramic-nonaboriginal bone-animal
 daub bone-unspecif
 brick/bldg matl unworked shell
 glass worked shell
A precious metal/coin Other

Disposition List

- A - this category always collected
O - observed, not collected
I - informant reported or collected
S - some items in category collected
R - collected & reburied at site
U - unknown

(Use abbreviation(s) from Deposition List to fill blank(s) of pertinent Artifact Categories)

DIAGNOSTICS (Type and frequency)

- | | | | | | |
|-------------------|----|----------|----|-----------|----|
| 1. Brass Thimble | N= | 5. _____ | N= | 9. _____ | N= |
| 2. Iron Stove Lid | N= | 6. _____ | N= | 10. _____ | N= |
| 3. _____ | N= | 7. _____ | N= | 11. _____ | N= |
| 4. _____ | N= | 8. _____ | N= | 12. _____ | N= |

ENVIRONMENT

Nearest fresh water (type & name) Unnamed slough parallels Wekiva River to east Distance (m)/bearing site: 150M west

Natural community: Pine Flatwoods, Oak Hammock

Local vegetation climax:

Topography: Rolling hills, site on highest point in project parcel MIN Elevation m MAX Elevation

Present land use: Pasture

SCS soil series Myakka-Immokalee-Basinger-Blanton Fine Sands soil association

FURTHER INFORMATION

Informant(s): Name/Address/Phone: Mark Lance

Location & File numbers (field notes, artifacts/accession nos, photographs/negative nos.) Archaeological and Historical Conservancy, Inc.

4800 Davie Rd, Suite 107, Davie, FL 33314 (954) 792-9776

Manuscripts or Publications on the site (Use Continuation Sheet, give FSF# if relevant) AHC Technical Report #342

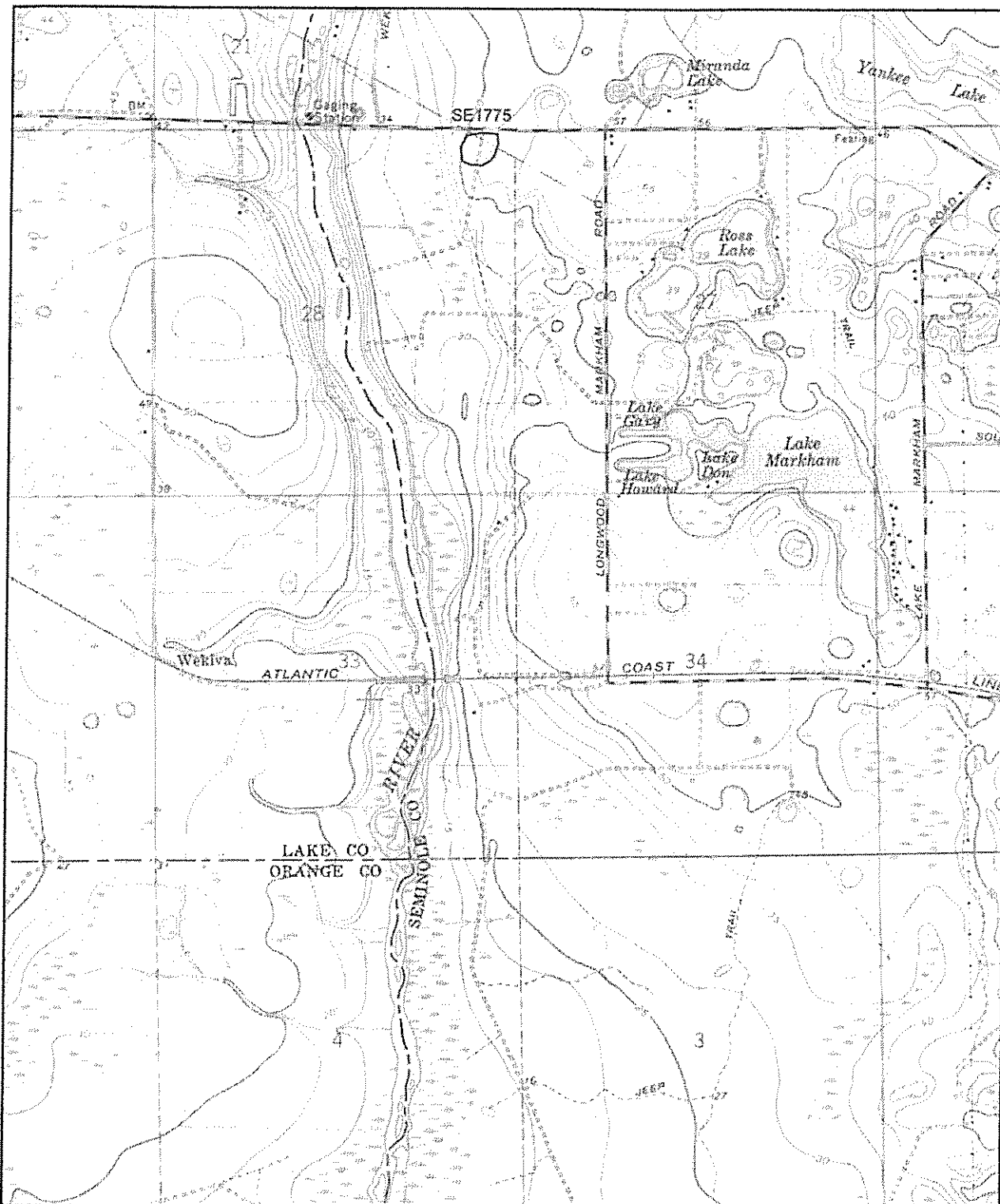
Recorder(s): Name/Address/Phone 4800 Davie Rd, Suite 107, Davie FL, 33314. (954)792-9776

Affiliation or FAS Chapter FAS, SHA, AHC

***** PLEASE INCLUDE SITE PLANS *****

LARGE SCALE MAP: At 1"=200' or larger scale, show: site boundaries, scale, North arrow, datum, test/collection units, tie-ins to USGS.

NARRATIVE DESCRIPTION/CONTINUATIONS: Attach additional sheets with detailed information or with continuations.



Twp. 19S, Rng. 29E, Section 28



Source: USGS Sanford SW, 1965 (Rev. 1970)

ARCHAEOLOGICAL SITE FORM
FLORIDA MASTER SITE FILE

Version 2.2 3/97

Consult Guide to Archaeological Site Forms for detailed instructions

Site #8 SE1723

Recorder Site #

Field Date 6/28/2006

Form Date 1/12/2007

☐ Original☒ Update

(give site #)

Site Name(s) Locus BA4-01

Project Name PD&E Study Wekiva Parkway

Multiple Listing [DHR only]

FMSF Survey #

Ownership: ☐ private-profit ☐ private-nonprofit ☐ private-individ. ☐ private-unspecifd. ☐ city ☐ county ☒ state ☐ federal ☐ foreign ☐ Native Amer. ☐ unknown

USGS 7.5 Map Name & Date Sanford SW 1965, PI 1970

County Seminole

Township 19 S Range 29 E Section 23 ☐ Check if Irregular Section; Qtr. Section (check all that apply): ☐ NE ☐ NW ☐ SE ☒ SW

Landgrant Tax Parcel # (s)

City/Town (if within 3 mi.) Alderene Park In Current City Limits: ☐ y ☒ n ☐ unknownUTM: Zone ☐ 16 ☒ 17 Easting Northing

Address/ Vicinity of/ Route to

Name of Public Tract (e.g., park)

TYPE OF SITE (Check all choices that apply; if needed write others in at bottom)

SETTING *		STRUCTURES - OR - FEATURES *		FUNCTION *	
<input checked="" type="checkbox"/> Land- terrestrial	<input type="checkbox"/> Lake/Pond- lacustrine	<input type="checkbox"/> aboriginal boat	<input type="checkbox"/> fort	<input type="checkbox"/> road segment	<input type="checkbox"/> none specified
<input type="checkbox"/> Cave/Sink- subterranean	<input type="checkbox"/> River/Stream/Creek- riverine	<input type="checkbox"/> agric/farm building	<input type="checkbox"/> midden	<input type="checkbox"/> shell midden	<input type="checkbox"/> campsite
<input type="checkbox"/> terrestrial	<input type="checkbox"/> Tidal- estuarine	<input type="checkbox"/> burial mound	<input type="checkbox"/> mill unspecified	<input type="checkbox"/> shell mound	<input type="checkbox"/> extractive site
<input type="checkbox"/> aquatic	<input type="checkbox"/> Saltwater- marine	<input type="checkbox"/> building remains	<input type="checkbox"/> mission	<input type="checkbox"/> shipwreck	<input type="checkbox"/> habitation (prehistoric)
<input type="checkbox"/> intermittently flooded	<input type="checkbox"/> marine unspecified	<input type="checkbox"/> cemetery/grave	<input type="checkbox"/> mound unspec.	<input type="checkbox"/> subsurface features	<input type="checkbox"/> homestead (historic)
<input type="checkbox"/> Wetland- palustrine	<input type="checkbox"/> "high energy" marine	<input type="checkbox"/> dump/refuse	<input type="checkbox"/> plantation	<input type="checkbox"/> surface scatter	<input type="checkbox"/> farmstead
<input type="checkbox"/> usually flooded	<input type="checkbox"/> "low energy" marine	<input type="checkbox"/> earthworks	<input type="checkbox"/> platform mound	<input type="checkbox"/> well	<input type="checkbox"/> village (prehistoric)
<input type="checkbox"/> sometimes flooded					<input type="checkbox"/> town (historic)
<input type="checkbox"/> usually dry	<input type="checkbox"/> Other				<input type="checkbox"/> quarry

HISTORIC CONTEXTS

(Check all that apply; use most specific subphases: e.g., if Glades Ia don't also use Glades I)

Aboriginal*

- | | | | |
|--|---|---|--|
| <input type="checkbox"/> Alachua | <input type="checkbox"/> Englewood | <input type="checkbox"/> Glades unspc. | <input type="checkbox"/> St. Augustine |
| <input type="checkbox"/> Archaic, Early | <input type="checkbox"/> Fort Walton | <input type="checkbox"/> Hickory Pond | <input type="checkbox"/> St. Johns Ia |
| <input type="checkbox"/> Archaic, Middle | <input type="checkbox"/> Glades Ia | <input type="checkbox"/> Leon-Jefferson | <input type="checkbox"/> St. Johns Ib |
| <input type="checkbox"/> Archaic, Late | <input type="checkbox"/> Glades Ib | <input type="checkbox"/> Malabar I | <input type="checkbox"/> St. Johns I unspc. |
| <input type="checkbox"/> Archaic unspecified | <input type="checkbox"/> Glades I unsp. | <input type="checkbox"/> Malabar II | <input type="checkbox"/> St. Johns IIa |
| <input type="checkbox"/> Belle Glade I | <input type="checkbox"/> Glades IIa | <input type="checkbox"/> Manasota | <input type="checkbox"/> St. Johns IIb |
| <input type="checkbox"/> Belle Glade II | <input type="checkbox"/> Glades IIb | <input type="checkbox"/> Mount Taylor | <input type="checkbox"/> St. Johns IIc |
| <input type="checkbox"/> Belle Glade III | <input type="checkbox"/> Glades IIc | <input type="checkbox"/> Norwood | <input type="checkbox"/> St. Johns II unspc. |
| <input type="checkbox"/> Belle Glade IV | <input type="checkbox"/> Glades II unsp. | <input type="checkbox"/> Orange | <input type="checkbox"/> St. Johns unspc. |
| <input type="checkbox"/> Belle Glade unspc. | <input type="checkbox"/> Glades IIIa | <input type="checkbox"/> Paleoindian | <input type="checkbox"/> Santa Rosa |
| <input type="checkbox"/> Cades Pond | <input type="checkbox"/> Glades IIIb | <input type="checkbox"/> Pensacola | <input type="checkbox"/> Santa Rosa-Swift Creek |
| <input type="checkbox"/> Deptford | <input type="checkbox"/> Glades IIIc | <input type="checkbox"/> Perico Island | <input type="checkbox"/> Seminole: Colonization |
| <input type="checkbox"/> Other | <input type="checkbox"/> Glades III unsp. | <input type="checkbox"/> Safety Harbor | <input type="checkbox"/> Seminole: 1st War To 2d |
- (Less common phases are not check-listed. For historic sites, also give specific dates if known.)

Nonaboriginal*

- | |
|---|
| <input type="checkbox"/> First Spanish 1513-99 |
| <input type="checkbox"/> First Spanish 1600-99 |
| <input type="checkbox"/> First Spanish 1700-1763 |
| <input type="checkbox"/> First Spanish unspecified |
| <input type="checkbox"/> British 1763-1783 |
| <input type="checkbox"/> Second Spanish 1783-1821 |
| <input type="checkbox"/> American Territorial 1821-45 |
| <input type="checkbox"/> American Civil War 1861-65 |
| <input type="checkbox"/> American 19th Century |
| <input type="checkbox"/> American 20th Century |
| <input type="checkbox"/> American unspecified |
| <input type="checkbox"/> African-American |

*Consult Guide to Archaeological Site Form for preferred descriptions not listed above (data are "coded fields" at the Site File).

SURVEYOR'S EVALUATION OF SITE

Potentially eligible for a local register?	<input type="checkbox"/> yes: name of register at right	<input checked="" type="checkbox"/> no	<input type="checkbox"/> insufficient info	Name of local register if eligible:
Individually eligible for National Register?	<input type="checkbox"/> yes	<input checked="" type="checkbox"/> no	<input type="checkbox"/> insufficient info	
Potential contributor to NR district?	<input type="checkbox"/> yes	<input checked="" type="checkbox"/> no	<input type="checkbox"/> insufficient info	
Explanation of Evaluation	(Required if evaluated; limit to 3 lines; attach full justification)			no evidence of the site was recovered within the project area

Recommendations for Owner or SHPO Action no additional work recommended

DHR USE ONLY*****OFFICIAL EVALUATIONS*****DHR USE ONLY

NR DATE	KEEPER-NR ELIGIBILITY	<input type="checkbox"/> yes <input type="checkbox"/> no	Date
DELIST DATE	SHPO-NR ELIGIBILITY:	<input type="checkbox"/> yes <input type="checkbox"/> no <input type="checkbox"/> potentially elig. <input type="checkbox"/> insufficient info	Date
	LOCAL DESIGNATION:		Date
	Local office		
National Register Criteria for Evaluation <input type="checkbox"/> a <input type="checkbox"/> b <input type="checkbox"/> c <input type="checkbox"/> d (See National Register Bulletin 15, p.2)			

HR6E06401-97 Florida Master Site File/Div. of Historical Resources/R.A. Gray Bldg/ 500 South Bronough St., Tallahassee, FL 32399-0251

Phone (904) 487-2299/Suncom 277-2299/Fax (904) 921-0372/E-mail fmsfile@mail.dos.state.fl.us

Computer Document File P:\FSD\DOCS\FORMS\AR_FORM_V2.DOC

ARCHAEOLOGICAL SITE FORM

Site # 8 SE1723

Consult *Guide to Archaeological Site Forms* for detailed instructions

FIELD METHODS

(Check one or more methods for detection and for boundaries)

SITE DETECTION*

- ☐ no field check ☐ exposed ground ☒ screened shovel
☐ literature search ☐ posthole digger _____
☐ informant report ☐ auger--size: _____
☐ remote sensing ☐ unscreened shovel _____

SITE BOUNDARIES*

- ☐ bounds unknown ☐ remote sensing ☐ unscreened shovel
☐ none by recorder ☐ insp exposed ground ☒ screened shovel
☐ literature search ☐ posthole tests ☐ block excavations
☐ informant report ☐ auger--size: _____ ☐ estimate or guess

Other methods; number, size, depth, pattern of units; screen size (attach site plan)

4 shovel tests placed in site vicinity; 50 m intervals; 50 cm diameter, +/- 75 m deep, 1/4" screen.

SITE DESCRIPTION

Extent Size (m2) _____ Depth/stratigraphy of cultural deposit no artifact recovery

general stratigraphy: 0-35 dark gray sand (disturbed); 35-50 cm gray-brown sand; 50-75 cm brown sand; +/-75 cm hard pan; utilities encountered +/-60 cm.

Temporal Interpretation*- Components (check one):

- ☐ single ☐ prob single ☐ prob multiple ☐ multiple ☐ uncertain ☐ unknown

Describe each occupation in plan (refer to attached large scale map) and stratigraphically. Discuss temporal and functional interpretations:

Integrity Overall disturbance*:

- ☐ none seen ☒ minor ☐ substantial ☐ major ☐ redeposited ☐ destroyed-document ! ☐ unknown

Disturbances/threats/protective measures

road construction, utilities / road construction / none

Surface: area collected

_____ m2

collection units

Excavation: # noncontiguous blocks

ARTIFACTS

Total Artifacts # 0 c _____ (C)ount or (E)stimate?

Surface # 0 c _____ (C) or (E)

Subsurface # 0 c _____ (C) or (E)

COLLECTION SELECTIVITY*

- ☐ unknown ☐ unselective (all artifacts)
☐ selective (some artifacts)
☐ mixed selectivity

SPATIAL CONTROL*

- ☐ uncollected ☐ general (not by subarea)
☐ unknown ☐ controlled (by subarea)
☐ variable spatial control

Other _____

ARTIFACT CATEGORIES* and DISPOSITIONS*

Pick exactly one code from Disposition List

- _____ bone-animal _____ exotic-nonlocal
 _____ bone-human _____ glass
 _____ bone-unspecified _____ lithics-aboriginal
 _____ bone-worked _____ metal-nonprecious
 _____ brick/building debris _____ metal-precious/coin
 _____ ceramic-aboriginal _____ shell-unworked
 _____ ceramic-nonaboriginal _____ shell-worked
 _____ daub _____ Others: _____

(example: A bone-human)

Disposition List*

- A-** category always collected
S- some items in category collected
O- observed first hand, but not collected
R- collected and subsequently left at site
I- informant reported category present
U- unknown

Artifact Comments

DIAGNOSTICS

(Type or mode, and frequency: e.g., Suwannee ppk, heat-treated chert, Deptford Check-stamped, ironstone/white ware)

- | | | | | | |
|----------|----------|----------|----------|-----------|----------|
| 1. _____ | N= _____ | 5. _____ | N= _____ | 9. _____ | N= _____ |
| 2. _____ | N= _____ | 6. _____ | N= _____ | 10. _____ | N= _____ |
| 3. _____ | N= _____ | 7. _____ | N= _____ | 11. _____ | N= _____ |
| 4. _____ | N= _____ | 8. _____ | N= _____ | 12. _____ | N= _____ |

ENVIRONMENT

Nearest fresh water type* & name (incl. relict source)

Distance (m)/bearing

Natural community (FNAI category* or leave blank)

Local vegetation

Topography*

Min Elevation

_____ meters

Max Elevation

_____ meters

Present land use

SCS soil series

Soil association

FURTHER INFORMATION

Informant(s): Name/Address/Phone/Email

Describe field & analysis notes, artifacts, photos. For each, give type* (e.g., notes), curating organization *, accession #s, and short description.

notes, maps, etc. on file, ACI - P0133c

Manuscripts or Publications on the site

(Use continuation sheet, give FMSF# if relevant)

ACI (2007) Cultural Resource Assessment Survey, Wekiva Parkway

Recorder(s): Name/Addr./Phone/Email

Elizabeth A. Horvath / (850) 926-9285 / acinorth@comcast.net

Affiliation* or FAS Chapter

Archaeological Consultants, Inc. / Tallahassee Area Office / 98 Hickorywood Dr. / Crawfordville, FL 32327

* Consult *Guide to Archaeological Site Forms* for preferred descriptions not listed above (data are "coded fields" at the Site File).

SITE PLAN & USGS REQUIRED

At 1"=300' (1:3600) or larger scale, show: site boundaries, scale north arrow, datum, test/collection unites, landmarks, mappers, date.



ARCHAEOLOGICAL SITE FORM FLORIDA MASTER SITE FILE

Version 2.2 3/97

Consult Guide to Archaeological Site Form for detailed instructions.

Site # 8SE1723

Recorder Site#BA4-01

Field Date 10/28/99

Form Date: 01/12/2000

☒ Original
☐ Update
 (give site#)

Site Name(s) BA4-01 Multiple Listing[DHR only]
 Project Name Florida Gas Transmission Company Phase V Expansion, Sanford Lateral FMSF Survey # 6795
 Ownership: ☐ private-profit ☐ private-nonprofit ☐ private-individual ☒ private-unspecified ☐ city ☐ county ☐ state ☐ federal ☐ foreign ☐ Native American ☐ unknown
 USGS 7.5 Map Name & Date Sanford SW, FL 1965 PR 1970 County Seminole
 Township 19S Range 29E Section 23 ☐ Check if Irregular Section; Qtr. Section (check all that apply): ☐ NE ☐ NW ☐ SE ☒ SW
 Landgrant NA Tax Parcel # (s) _____
 City / Town (if within 3 mi.) None < 4Mi In Current City Limits? ☐ yes ☐ no ☐ unknown
 UTM: Zone ☐ 16 ☒ 17 Easting 462620 Northing 3187400
 Address / Vicinity of / Route to between the west end of Yankee Lake and the existing FGT pipeline corridor
 Name of Public Tract (e.g., park) _____

TYPE OF SITE (check all choices that apply; if needed write others in at bottom)

SETTING		*STRUCTURES - OR - FEATURES		*FUNCTION *
<input checked="" type="checkbox"/> Land - terrestrial	<input type="checkbox"/> Lake/Pond - lacustrine	<input type="checkbox"/> aboriginal boat	<input type="checkbox"/> fort	<input type="checkbox"/> none specified
<input type="checkbox"/> Cave/Sink - subterranean	<input type="checkbox"/> River/Stream/Creek - riverine	<input type="checkbox"/> agric/farm building	<input type="checkbox"/> midden	<input type="checkbox"/> campsite
<input type="checkbox"/> terrestrial	<input type="checkbox"/> Tidal - estuarine	<input type="checkbox"/> burial mound	<input type="checkbox"/> mill unspecified	<input type="checkbox"/> shell midden
<input type="checkbox"/> aquatic	<input type="checkbox"/> Saltwater - marine	<input type="checkbox"/> building remains	<input type="checkbox"/> mission	<input type="checkbox"/> shell mound
<input type="checkbox"/> intermittently flooded	<input type="checkbox"/> marine unspecified	<input type="checkbox"/> cemetery/grave	<input type="checkbox"/> mound unspecified	<input type="checkbox"/> shipwreck
<input type="checkbox"/> Wetland - palustrine	<input type="checkbox"/> "high energy" marine	<input type="checkbox"/> dump/refuse	<input type="checkbox"/> plantation	<input type="checkbox"/> subsurface features
<input type="checkbox"/> usually flooded	<input type="checkbox"/> "low energy" marine	<input type="checkbox"/> earthworks	<input type="checkbox"/> platform mound	<input type="checkbox"/> surface scatter
<input type="checkbox"/> sometimes flooded			<input type="checkbox"/> well	<input type="checkbox"/> homestead (historic)
<input type="checkbox"/> usually dry				<input type="checkbox"/> farmstead
				<input type="checkbox"/> village (prehistoric)
				<input type="checkbox"/> town (historic)
				<input type="checkbox"/> quarry

☒ Other historic domestic dwelling that burned down in the 1970s - no structural remnants

HISTORIC CONTEXTS (check all that apply; use most specific subphases; e.g., If glades ia only, don't also use glades i)

Aboriginal *		Nonaboriginal *	
<input type="checkbox"/> Alachua	<input type="checkbox"/> Englewood	<input type="checkbox"/> Seminole: 2d War To 3d	<input type="checkbox"/> First Spanish 1513-99
<input type="checkbox"/> Archaic: Early	<input type="checkbox"/> Fort Walton	<input type="checkbox"/> Seminole: 3d War On	<input type="checkbox"/> First Spanish 1600-99
<input type="checkbox"/> Archaic: Middle	<input type="checkbox"/> Glades Ia	<input type="checkbox"/> Seminole unspecified	<input type="checkbox"/> First Spanish 1700-1763
<input type="checkbox"/> Archaic: Late	<input type="checkbox"/> Glades Ib	<input type="checkbox"/> Swift Creek, Early	<input type="checkbox"/> First Spanish unspecified
<input type="checkbox"/> Archaic unspecified	<input type="checkbox"/> Glades I unspcific	<input type="checkbox"/> Swift Creek, Late	<input type="checkbox"/> British 1763-1783
<input type="checkbox"/> Belle Glade I	<input type="checkbox"/> Glades IIa	<input type="checkbox"/> Swift Creek, unspecified	<input type="checkbox"/> Second Spanish 1783-1821
<input type="checkbox"/> Belle Glade II	<input type="checkbox"/> Glades IIb	<input type="checkbox"/> Transitional	<input type="checkbox"/> American Territorial 1821-45
<input type="checkbox"/> Belle Glade III	<input type="checkbox"/> Glades IIc	<input type="checkbox"/> Weeden Island I	<input type="checkbox"/> American Civil War 1861-65
<input type="checkbox"/> Belle Glade IV	<input type="checkbox"/> Glades II unspcific	<input type="checkbox"/> Weeden Island II	<input type="checkbox"/> American 19th Century
<input type="checkbox"/> Belle Glade unspcific	<input type="checkbox"/> Glades IIIa	<input type="checkbox"/> Weeden Island unspcific	<input checked="" type="checkbox"/> American 20th Century
<input type="checkbox"/> Cades Pond	<input type="checkbox"/> Glades IIIb	<input type="checkbox"/> Prehistoric nonceramic	<input type="checkbox"/> American unspecified
<input type="checkbox"/> Deptford	<input type="checkbox"/> Glades IIIc	<input type="checkbox"/> Prehistoric ceramic	<input type="checkbox"/> African-American
	<input type="checkbox"/> Glades III unspcific	<input type="checkbox"/> Prehistoric unspecified	

☐ Other (Less common phases are not check-listed. For historic sites, also give specific dates if known.)

* Consult Guide to Archaeological Site Form for preferred descriptions not listed above (data are "coded fields" at the Site File).

SURVEYOR'S EVALUATION OF SITE

Potentially eligible for a local register? ☐ yes: name register at right ☒ no ☐ insufficient info Name of local register if eligible: _____
 Individually eligible for National Register? ☐ yes ☒ no ☐ insufficient info
 Potential contributor to NR district? ☐ yes ☒ no ☐ insufficient info
 Explanation of Evaluation (Required if evaluated; limit to 3 lines; attach full justification) The sparse artifact assemblage and the absence of intact cultural deposits suggest that this site has limited research potential. This site does not possess the qualities of significance as defined by the National Register of Historic Places criteria for evaluation (36 CFR 60.4 [a-d]).
 Recommendations for Owner or SHPO Action No additional testing of this site is recommended.

DHR USE ONLY OFFICIAL EVALUATIONS DHR USE ONLY

NR DATE	KEEPER-NR ELIGIBILITY: <input type="checkbox"/> yes <input checked="" type="checkbox"/> no	Date	/ /
DELIST DATE	SHPO-NR ELIGIBILITY: <input type="checkbox"/> yes <input checked="" type="checkbox"/> no <input type="checkbox"/> potentially elig. <input type="checkbox"/> insufficient info.	Date	5/23/01
	LOCAL DESIGNATION: _____	Date	/ /
	Local office _____		
National Register Criteria for Evaluation <input type="checkbox"/> a <input type="checkbox"/> b <input type="checkbox"/> c <input type="checkbox"/> d (See National Register Bulletin 15, p. 2)			

ARCHAEOLOGICAL SITE FORM

Site # 8SE1723

Consult Guide to Archaeological Site Form for detailed instructions

FIELD METHODS (check one or more methods for detection and for boundaries)

SITE DETECTION *

- ☐ no field check ☒ exposed ground ☒ screened shovel
☐ literature search ☐ posthole digger
☐ informant report ☐ auger--size: _____
☐ remote sensing ☐ unscreened shovel

SITE BOUNDARIES *

- ☐ bounds unknown ☐ remote sensing ☐ unscreened shovel
☐ none by recorder ☒ insp exposed ground ☒ screened shovel
☐ literature search ☐ posthole tests ☐ block excavations
☐ informant report ☐ auger--size: _____ ☐ estimate or guess

Other methods; number, size, depth, pattern of units; screen size (attach site plan) **A total of 10 systematically placed shovel tests, measuring 50 cm in diameter, were excavated to a minimum depth of 100 cmbs; the fill was screened through 0.25" mesh. Positive shovel tests = 2.**

SITE DESCRIPTION

Extent Size (m²) 800 m² Depth/stratigraphy of cultural deposit The artifacts were recovered from depths ranging from 0 to 70 cmbs.

Temporal Interpretation* - Components (check one): ☒ single ☐ prob single ☐ prob multiple ☐ multiple ☐ uncertain ☐ unknown

Describe each occupation in plan (refer to attached large scale map) and stratigraphically. Discuss temporal and functional interpretations:

Integrity Overall disturbance*: ☐ none seen ☐ minor ☒ substantial ☐ major ☐ redeposited ☐ destroyed ☐ unknown

Disturbances/threats/protective measures **Prior pipeline construction and modern development has impacted the site. The proposed pipeline construction will substantially disturb this site.**

Surface: area collected _____ m² # collection units _____ Excavation: # noncontiguous blocks _____

ARTIFACTS

Total Artifacts # 47 (C)ount or (E)stimate? C Surface # _____ (C) or (E) Subsurface # 47C (C) or (E)

COLLECTION SELECTIVITY *

- ☐ unknown ☐ unselective (all artifacts)
☐ selective (some artifacts)
☒ mixed selectivity

SPATIAL CONTROL *

- ☐ uncollected ☐ general (not by subarea)
☐ unknown ☐ controlled (by subarea)
☒ variable spatial control
☐ Other _____

ARTIFACT CATEGORIES* and DISPOSITIONS* (example: A bone-human)

Pick exactly one code from Disposition List ⇌ ⇌

- | | |
|--------------------------------|----------------------------|
| _____ bone-animal | _____ exotic-nonlocal |
| _____ bone-human | <u>A</u> glass |
| _____ bone-unspecified | _____ lithics-aboriginal |
| _____ bone-worked | <u>S</u> metal-nonprecious |
| <u>S</u> brick/building debris | _____ metal-precious/coin |
| _____ ceramic-aboriginal | _____ shell-unworked |
| <u>A</u> ceramic-nonaboriginal | _____ shell-worked |
| _____ daub | _____ Others: _____ |

Disposition List*

A - category always collected
 S - some items in category collected
 O - observed first hand, but not collected
 R - collected and subsequently left at site
 I - informant reported category present
 U - unknown

Artifact Comments

DIAGNOSTICS (Type or mode, and frequency: e.g., Suwanee ppk, heat-treated chert, Deptford Check-stamped, ironstone/whiteware)

- | | | |
|-------------------|-------------------|--------------------|
| 1. _____ N= _____ | 5. _____ N= _____ | 9. _____ N= _____ |
| 2. _____ N= _____ | 6. _____ N= _____ | 10. _____ N= _____ |
| 3. _____ N= _____ | 7. _____ N= _____ | 11. _____ N= _____ |
| 4. _____ N= _____ | 8. _____ N= _____ | 12. _____ N= _____ |

ENVIRONMENT

Nearest fresh water type* & name (incl. relict source) Yankee Lake

Distance (m)/bearing 50 m N

Natural community (FNAI category* or leave blank) Unknown

Local vegetation Tall grass, Pines, Kudzu

Topography Adjacent to Lake

Min Elevation _____ meters Max Elevation _____ meters

Present land use Vacant Lot

SCS soil series Wabasso fine Sand

Soil association Urban land - Astatula Apopka

FURTHER INFORMATION

Informant(s): Name/Address/Phone/Email _____

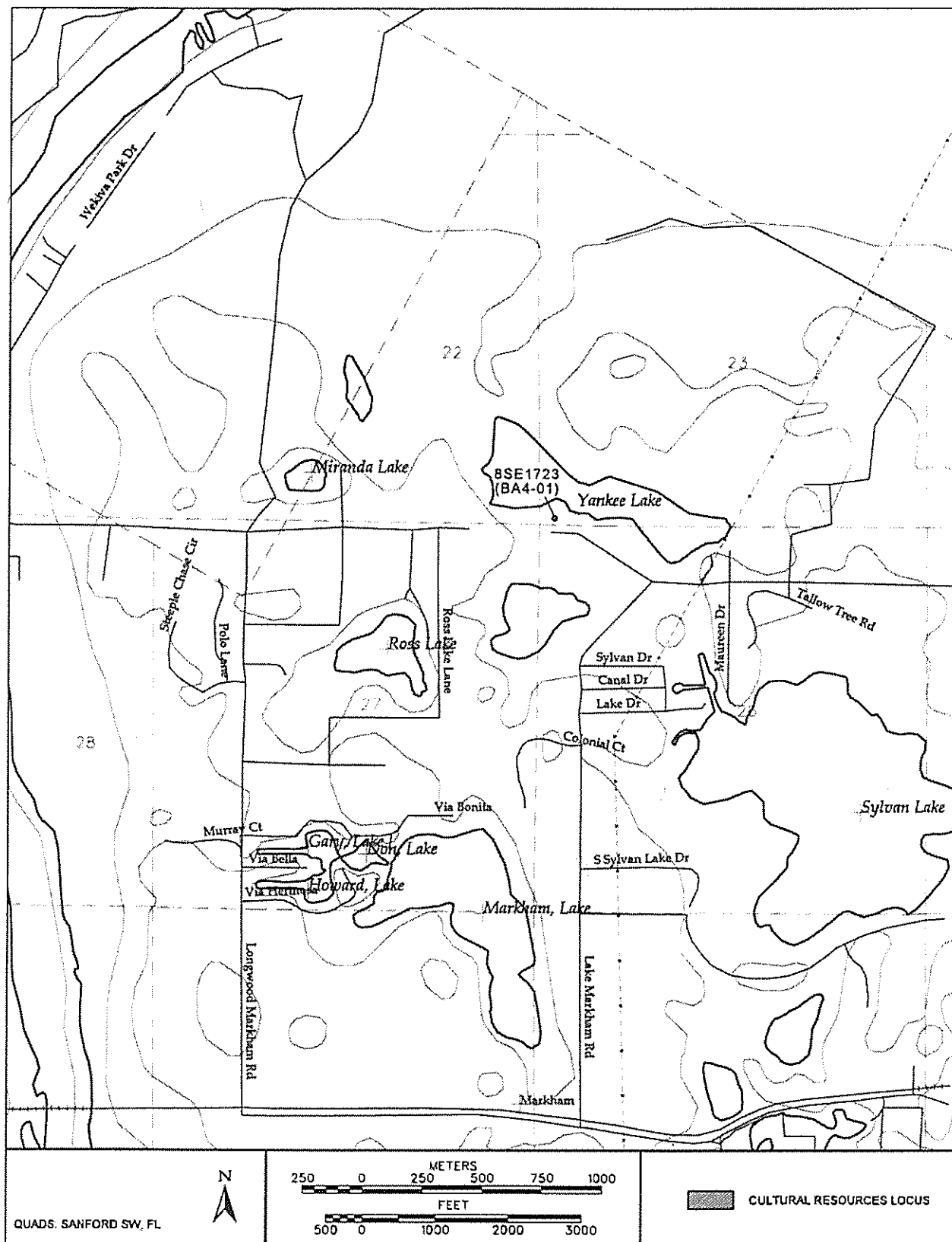
Describe field & analysis notes, artifacts, photos. For each, give type* (e.g., notes), curating organization*, accession #s, and short description.

Field notes, photographs, and artifacts (4 asbestos shingles, 16 porcelain sherds, 17 glass shards, and 10 metal fragments) to be curated at a facility that has yet to be determined.

Manuscripts or Publications on the site (Use continuation sheet, give FMS# if relevant) _____

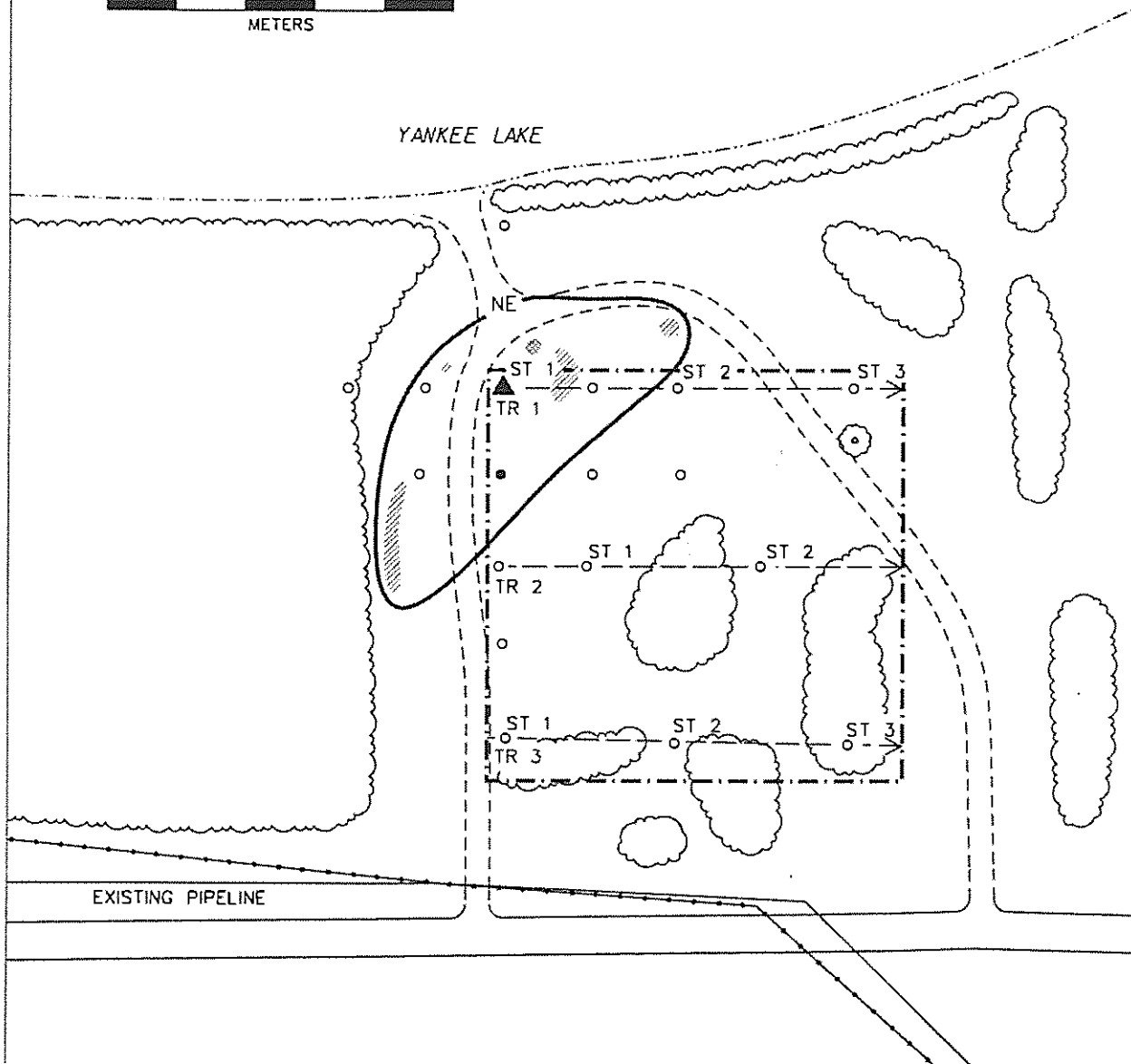
Recorder(s): Name/Addr./Phone/Email Catherine Labadia, R.Christopher Goodwin & Associates, Inc.

Affiliation* or FAS Chapter R.Christopher Goodwin & Associates, Inc., 5824 Plauche Street, New Orleans, LA 70123 (504)-736-9323



- ▲ DATUM (POSITIVE SHOVEL TEST)
N1000, E1000
- NEGATIVE SHOVEL TEST
- NE SHOVEL TEST (NOT EXCAVATED)
- SITE BOUNDARY
- - - PROJECT AREA BOUNDARY
- ← SURVEY TRANSECT AND
DIRECTION ARROW
- MODERN DEBRIS
- CONCRETE
- - - BANKLINE
- ~ TREE LINE
- TREE
- IMPROVED ROAD
- - - TWO-TRACK ROAD
- POWER LINE

0 50
METERS



ARCHAEOLOGICAL SITE FORM
FLORIDA MASTER SITE FILE

Version 2.2 3/97

Consult Guide to Archaeological Site Forms for detailed instructions

Site #8 SE80

Recorder Site #

Field Date 6/28/2006

Form Date 1/12/2007

☐ Original☒ Update

(give site #)

Site Name(s)

Project Name Wekiva Parkway PD&E Study

Multiple Listing [DHR only]

FMSF Survey #

Ownership: ☐ private-profit ☐ private-nonprofit ☐ private-individ. ☐ private-unspecif. ☐ city ☐ county ☒ state ☐ federal ☐ foreign ☐ Native Amer. ☐ unknownUSGS 7.5 Map Name & Date Sanford 1965, PR 1988County SeminoleTownship 19 S Range 30 E Section 20 ☐ Check if Irregular Section; Qtr. Section (check all that apply): ☒ NE ☐ NW ☐ SE ☐ SW

Landgrant Tax Parcel # (s)

City/Town (if within 3 mi.) Wilson Corner In Current City Limits: ☐ y ☒ n ☐ unknownUTM: Zone ☐ 16 ☒ 17 Easting _____ Northing _____

Address/ Vicinity of/ Route to _____

Name of Public Tract (e.g., park) _____

TYPE OF SITE (Check all choices that apply; if needed write others in at bottom)

SETTING *		STRUCTURES - OR - FEATURES *		FUNCTION *	
<input checked="" type="checkbox"/> Land- <u>terrestrial</u>	<input type="checkbox"/> Lake/Pond- <u>lacustrine</u>	<input type="checkbox"/> aboriginal boat	<input type="checkbox"/> fort	<input type="checkbox"/> road segment	<input type="checkbox"/> none specified
<input type="checkbox"/> Cave/Sink- <u>subterranean</u>	<input type="checkbox"/> River/Stream/Creek- <u>riverine</u>	<input type="checkbox"/> agric/farm building	<input type="checkbox"/> midden	<input type="checkbox"/> shell midden	<input type="checkbox"/> campsite
<input type="checkbox"/> terrestrial	<input type="checkbox"/> Tidal- <u>estuarine</u>	<input type="checkbox"/> burial mound	<input type="checkbox"/> mill unspecified	<input type="checkbox"/> shell mound	<input type="checkbox"/> extractive site
<input type="checkbox"/> aquatic	<input type="checkbox"/> Saltwater- <u>marine</u>	<input type="checkbox"/> building remains	<input type="checkbox"/> mission	<input type="checkbox"/> shipwreck	<input type="checkbox"/> habitation (prehistoric)
<input type="checkbox"/> intermittently flooded	<input type="checkbox"/> marine unspecified	<input type="checkbox"/> cemetery/grave	<input type="checkbox"/> mound unspec.	<input type="checkbox"/> subsurface features	<input type="checkbox"/> homestead (historic)
<input type="checkbox"/> Wetland- <u>palustrine</u>	<input type="checkbox"/> "high energy" marine	<input type="checkbox"/> dump/refuse	<input type="checkbox"/> plantation	<input type="checkbox"/> surface scatter	<input type="checkbox"/> farmstead
<input type="checkbox"/> usually flooded	<input type="checkbox"/> "low energy" marine	<input type="checkbox"/> earthworks	<input type="checkbox"/> platform mound	<input type="checkbox"/> well	<input type="checkbox"/> village (prehistoric)
<input type="checkbox"/> sometimes flooded					<input type="checkbox"/> town (historic)
<input type="checkbox"/> usually dry	<input type="checkbox"/> Other _____				<input type="checkbox"/> quarry

HISTORIC CONTEXTS

(Check all that apply; use most specific subphases: e.g., if Glades Ia don't also use Glades I)

Aboriginal*

- | | | | |
|--|---|---|--|
| <input type="checkbox"/> Alachua | <input type="checkbox"/> Englewood | <input type="checkbox"/> Glades unspc. | <input type="checkbox"/> St. Augustine |
| <input type="checkbox"/> Archaic, Early | <input type="checkbox"/> Fort Walton | <input type="checkbox"/> Hickory Pond | <input type="checkbox"/> St. Johns Ia |
| <input type="checkbox"/> Archaic, Middle | <input type="checkbox"/> Glades Ia | <input type="checkbox"/> Leon-Jefferson | <input type="checkbox"/> St. Johns Ib |
| <input type="checkbox"/> Archaic, Late | <input type="checkbox"/> Glades Ib | <input type="checkbox"/> Malabar I | <input type="checkbox"/> St. Johns I unspc. |
| <input type="checkbox"/> Archaic unspecified | <input type="checkbox"/> Glades I unsp. | <input type="checkbox"/> Malabar II | <input type="checkbox"/> St. Johns IIa |
| <input type="checkbox"/> Belle Glade I | <input type="checkbox"/> Glades IIa | <input type="checkbox"/> Manasota | <input type="checkbox"/> St. Johns IIb |
| <input type="checkbox"/> Belle Glade II | <input type="checkbox"/> Glades IIb | <input type="checkbox"/> Mount Taylor | <input type="checkbox"/> St. Johns IIc |
| <input type="checkbox"/> Belle Glade III | <input type="checkbox"/> Glades IIc | <input type="checkbox"/> Norwood | <input type="checkbox"/> St. Johns II unspc. |
| <input type="checkbox"/> Belle Glade IV | <input type="checkbox"/> Glades II unsp. | <input type="checkbox"/> Orange | <input type="checkbox"/> St. Johns unspc. |
| <input type="checkbox"/> Belle Glade unspc. | <input type="checkbox"/> Glades IIIa | <input type="checkbox"/> Paleoindian | <input type="checkbox"/> Santa Rosa |
| <input type="checkbox"/> Cades Pond | <input type="checkbox"/> Glades IIIb | <input type="checkbox"/> Pensacola | <input type="checkbox"/> Santa Rosa-Swift Creek |
| <input type="checkbox"/> Deptford | <input type="checkbox"/> Glades IIIc | <input type="checkbox"/> Perico Island | <input type="checkbox"/> Seminole: Colonization |
| <input type="checkbox"/> Other | <input type="checkbox"/> Glades III unsp. | <input type="checkbox"/> Safety Harbor | <input type="checkbox"/> Seminole: 1st War To 2d |
- (Less common phases are not check-listed. For historic sites, also give specific dates if known.)

Nonaboriginal*

- | |
|---|
| <input type="checkbox"/> First Spanish 1513-99 |
| <input type="checkbox"/> First Spanish 1600-99 |
| <input type="checkbox"/> First Spanish 1700-1763 |
| <input type="checkbox"/> First Spanish unspecified |
| <input type="checkbox"/> British 1763-1783 |
| <input type="checkbox"/> Second Spanish 1783-1821 |
| <input type="checkbox"/> American Territorial 1821-45 |
| <input type="checkbox"/> American Civil War 1861-65 |
| <input type="checkbox"/> American 19th Century |
| <input type="checkbox"/> American 20th Century |
| <input type="checkbox"/> American unspecified |
| <input type="checkbox"/> African-American |

*Consult Guide to Archaeological Site Form for preferred descriptions not listed above (data are "coded fields" at the Site File).

SURVEYOR'S EVALUATION OF SITE

Potentially eligible for a local register?	<input type="checkbox"/> yes: name of register at right	<input checked="" type="checkbox"/> no	<input type="checkbox"/> insufficient info	Name of local register if eligible: _____
Individually eligible for National Register?	<input type="checkbox"/> yes	<input checked="" type="checkbox"/> no	<input type="checkbox"/> insufficient info	_____
Potential contributor to NR district?	<input type="checkbox"/> yes	<input checked="" type="checkbox"/> no	<input type="checkbox"/> insufficient info	_____
Explanation of Evaluation	(Required if evaluated; limit to 3 lines; attach full justification)			<u>no evidence of the site was recovered within the project area</u>

Recommendations for Owner or SHPO Action no additional work recommended

DHR USE ONLY*****OFFICIAL EVALUATIONS*****DHR USE ONLY

NR DATE _____	KEEPER-NR ELIGIBILITY <input type="checkbox"/> yes <input type="checkbox"/> no	Date _____
DELIST DATE _____	SHPO-NR ELIGIBILITY: <input type="checkbox"/> yes <input type="checkbox"/> no <input type="checkbox"/> potentially elig. <input type="checkbox"/> insufficient info	Date _____
	LOCAL DESIGNATION: _____	Date _____
	Local office _____	
National Register Criteria for Evaluation <input type="checkbox"/> a <input type="checkbox"/> b <input type="checkbox"/> c <input type="checkbox"/> d (See National Register Bulletin 15, p.2)		

HR6E06401-97 Florida Master Site File/Div. of Historical Resources/R.A. Gray Bldg/ 500 South Bronough St., Tallahassee, FL 32399-0251

Phone (904) 487-2299/Suncom 277-2299/Fax (904) 921-0372/E-mail fmsfile@mail.dos.state.fl.us

Computer Document File P:\FSF\DOCS\FORMS\VAR_FORM_V2.2DOC

ARCHAEOLOGICAL SITE FORM

Site # 8 SE80

Consult *Guide to Archaeological Site Forms* for detailed instructions

FIELD METHODS

(Check one or more methods for detection and for boundaries)

SITE DETECTION*

- ☐ no field check ☐ exposed ground ☒ screened shovel
☐ literature search ☐ posthole digger _____
☐ informant report ☐ auger--size: _____
☐ remote sensing ☐ unscreened shovel _____

Other methods; number, size, depth, pattern of units; screen size (attach site plan)

7 shovel tests in site vicinity; 50 m intervals; 50 cm diameter, 100 m deep, 1/4" screen.

SITE BOUNDARIES*

- ☐ bounds unknown ☐ remote sensing ☐ unscreened shovel
☐ none by recorder ☐ insp exposed ground ☒ screened shovel
☐ literature search ☐ posthole tests ☐ block excavations
☐ informant report ☐ auger--size: _____ ☐ estimate or guess

SITE DESCRIPTION

Extent Size (m2) _____ Depth/stratigraphy of cultural deposit no artifact recovery
 general stratigraphy 0-25 cm Dark gray-brown sand with fill material; 25-100 cm light tan-gray sand

Temporal Interpretation*- Components (check one):

- ☐ single ☐ prob single ☐ prob multiple ☐ multiple ☐ uncertain ☐ unknown

Describe each occupation in plan (refer to attached large scale map) and stratigraphically. Discuss temporal and functional interpretations:

Integrity Overall disturbance*:

- ☐ none seen ☒ minor ☐ substantial ☐ major ☐ redeposited ☐ destroyed-document ! ☐ unknown

Disturbances/threats/protective measures

road construction / road construction / none

Surface: area collected

_____ m2

collection units

Excavation: # noncontiguous blocks

ARTIFACTS

Total Artifacts # 0 c _____ (C)ount or (E)stimate?

Surface # 0 c _____ (C) or (E)

Subsurface # 0 c _____ (C) or (E)

COLLECTION SELECTIVITY*

- ☐ unknown ☐ unselective (all artifacts)
☐ selective (some artifacts)
☐ mixed selectivity

SPATIAL CONTROL*

- ☐ uncollected ☐ general (not by subarea)
☐ unknown ☐ controlled (by subarea)
☐ variable spatial control

Other _____

ARTIFACT CATEGORIES* and DISPOSITIONS*

Pick exactly one code from Disposition List

- _____ bone-animal _____ exotic-nonlocal
 _____ bone-human _____ glass
 _____ bone-unspecified _____ lithics-aboriginal
 _____ bone-worked _____ metal-nonprecious
 _____ brick/building debris _____ metal-precious/coin
 _____ ceramic-aboriginal _____ shell-unworked
 _____ ceramic-nonaboriginal _____ shell-worked
 _____ daub _____ Others: _____

(example: A bone-human)

Disposition List*

- A-** category always collected
S- some items in category collected
O- observed first hand, but not collected
R- collected and subsequently left at site
I- informant reported category present
U- unknown

Artifact Comments

DIAGNOSTICS

(Type or mode, and frequency: e.g., Suwannee ppk, heat-treated chert, Deptford Check-stamped, ironstone/whiteware)

- | | | | | | |
|----------|----------|----------|----------|-----------|----------|
| 1. _____ | N= _____ | 5. _____ | N= _____ | 9. _____ | N= _____ |
| 2. _____ | N= _____ | 6. _____ | N= _____ | 10. _____ | N= _____ |
| 3. _____ | N= _____ | 7. _____ | N= _____ | 11. _____ | N= _____ |
| 4. _____ | N= _____ | 8. _____ | N= _____ | 12. _____ | N= _____ |

ENVIRONMENT

Nearest fresh water type* & name (incl. relict source)

Distance (m)/bearing

Natural community (FNAI category* or leave blank)

Local vegetation

Topography*

Min Elevation

_____ meters

Max Elevation

_____ meters

Present land use

SCS soil series

Soil association

FURTHER INFORMATION

Informant(s): Name/Address/Phone/Email

Describe field & analysis notes, artifacts, photos. For each, give type* (e.g., notes), curating organization *, accession #s, and short description.

notes, maps, etc. on file, ACI - P0133c

Manuscripts or Publications on the site

(Use continuation sheet, give FMSF# if relevant)

ACI (2007) Cultural Resource Assessment Survey, Wekiva Parkway

Recorder(s): Name/Addr./Phone/Email

Elizabeth A. Horvath / (850) 926-9285 / acinorth@comcast.net


Affiliation* or FAS Chapter

Archaeological Consultants, Inc. / Tallahassee Area Office / 98 Hickorywood Dr. / Crawfordville, FL 32327

* Consult *Guide to Archaeological Site Forms* for preferred descriptions not listed above (data are "coded fields" at the Site File).

SITE PLAN & USGS REQUIRED

At 1"=300' (1:3600) or larger scale, show: site boundaries, scale north arrow, datum, test/collection unites, landmarks, mappers, date.



☒ Original
☐ Update

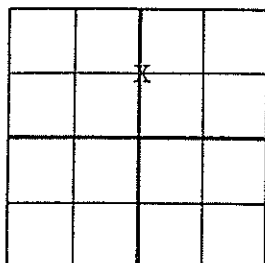
Florida Master Site File/ ARCHAEOLOGICAL SITE FORM

SITE NUMBER 8Se 80 SITE NAME _____
USGS 7.5 MINUTE QUAD Sanford

NOTE: Please attach an 8.5" X 11" copy of the appropriate portion of the above map, with site location indicated.

TOWNSHIP/RANGE/SECTION:

Township	Range	Section
19 S	30 E	30



NOTE: The figure to the left represents a regular section (1 square mile); please indicate the location of your site by placing an X in the appropriate portion of the section.

If the section is irregular or part of a land grant, please check below and disregard above instructions.

☐ Irregular section

☐ Land grant _____
(name)

UTM COORDINATES: Zone 17 / Easting 465180 / Northing 3187040

NOTE: If you are unfamiliar with calculating UTM measurements, leave blank.

FRESH WATER SOURCE Unnamed ponds DISTANCE TO WATER 500-600 m

LOCAL VEGETATION Mixed pine -- hardwoods

LOCAL INFORMANT(inc. private collections) --

ADDRESS _____

LOCAL INFORMANT(inc. private collections) --

ADDRESS _____

SURVEY DATE 12/84 OTHER MASTER SITE FILE NUMBERS _____

RECORDER(S)(list principal investigator first) M.F. Dickinson
and L.B. Wayne

ADDRESS Water and Air Research, Inc. P. O. Box 1121, Gainesville, FL 32602

PROJECT NAME Sanford 201 Project

TOPOGRAPHICAL SETTING Slope to wetland

TYPE OF SITE(check one or more as appropriate):

- | | | |
|---|--|---|
| <input type="checkbox"/> indeterminate | <input type="checkbox"/> mound(s) | <input type="checkbox"/> prehistoric cemetery |
| <input type="checkbox"/> unknown | <input type="checkbox"/> burial mound(s) | <input type="checkbox"/> mission |
| <input checked="" type="checkbox"/> single artifact | <input type="checkbox"/> platform/temple | <input type="checkbox"/> historic refuse |
| <input type="checkbox"/> artifact scatter | <input type="checkbox"/> mound(s) | <input type="checkbox"/> historic earthworks |
| <input type="checkbox"/> lithic scatter | <input type="checkbox"/> canal | <input type="checkbox"/> shell ring |
| <input type="checkbox"/> midden(s) | <input type="checkbox"/> canoe | <input type="checkbox"/> redeposited |
| <input type="checkbox"/> shell midden(s) | <input type="checkbox"/> prehistoric | <input type="checkbox"/> _____ |
| <input type="checkbox"/> shell works | <input type="checkbox"/> earthworks | <input type="checkbox"/> _____ |

THREATS TO SITE:

☐ zoning ☐ transportation ☐ vandalism
☒ development ☐ fill ☐ phosphate mining
☐ deterioration ☐ dredge ☐ agriculture/plowing
☐ borrowing ☐ logging ☐ _____

REMARKS:

☐ preservation recommended ☐ recommended for further testing
☐ severely disturbed/destroyed ☒ No further study

REPOSITORY W A R

BIBLIOGRAPHIC DATA Dickinson, M.F. and L.B. Wayne., 1985. Cultural Resource Assessment for the city of Sanford.

NOTE: Cite any reports referring specifically to this site.
General background material need not be cited. Use
Florida Anthropologist format.

CULTURAL CLASSIFICATION St. Johns prehistoric

CULTURAL PERIOD St Johns II

ARTIFACTS(Check as many as apply):

<input checked="" type="checkbox"/> aboriginal ceramics	<input type="checkbox"/> worked shell	<input type="checkbox"/> brick/bldg
<input type="checkbox"/> nonaboriginal ceramics	<input type="checkbox"/> plant remains	<input type="checkbox"/> materials
<input type="checkbox"/> lithics	<input type="checkbox"/> wood	<input type="checkbox"/> other human
<input type="checkbox"/> worked bone	<input type="checkbox"/> metal	<input type="checkbox"/> remains
<input type="checkbox"/> human bone/burial(s)	<input type="checkbox"/> precious metal/	<input type="checkbox"/> (e.g., hair)
<input type="checkbox"/> animal bone/	<input type="checkbox"/> coin(s)	<input type="checkbox"/> _____
<input type="checkbox"/> unidentified bone	<input type="checkbox"/> glass	<input type="checkbox"/> _____
<input type="checkbox"/> shell food remains		<input type="checkbox"/> _____

DIAGNOSTIC ARTIFACTS St Johns check stamp sherd

SITE SIZE(approx acreage) --

ELEVATION

SITE SIZE(est in sq meters) --

Meters

Feet

DEPTH OF CULTURAL DEPOSIT

Max 15.2

Max 50

(if known) --

Min 13.7

Min 45

DEGREE OF SITE DESTRUCTION

☐ relatively undisturbed

☐ minor

☒ moderate

☐ major

SITE DISTURBANCES

☐ bioturbation

☐ dredging/ditching

☐ previous

☐ erosion

☐ site looting

☐ archaeological

☐ mining/borrow pit

☐ forest preparation

☐ excavations

☐ agricultural

☐ or harvesting

☐ _____

☒ residential/

☐ fill

☐ _____

commercial

☐ _____

COLLECTION STRATEGY

☐ general ☐ selective

☒ controlled

☐ unknown

☐ _____

TYPE OF INVESTIGATION

☒ surface collection

☐ auger test

☐ unknown

☒ shovel test

☐ coring

☐ _____

☐ extensive excavation

☐ remote sensing

☐ _____

☐ test excavation

☐ none

☐ _____

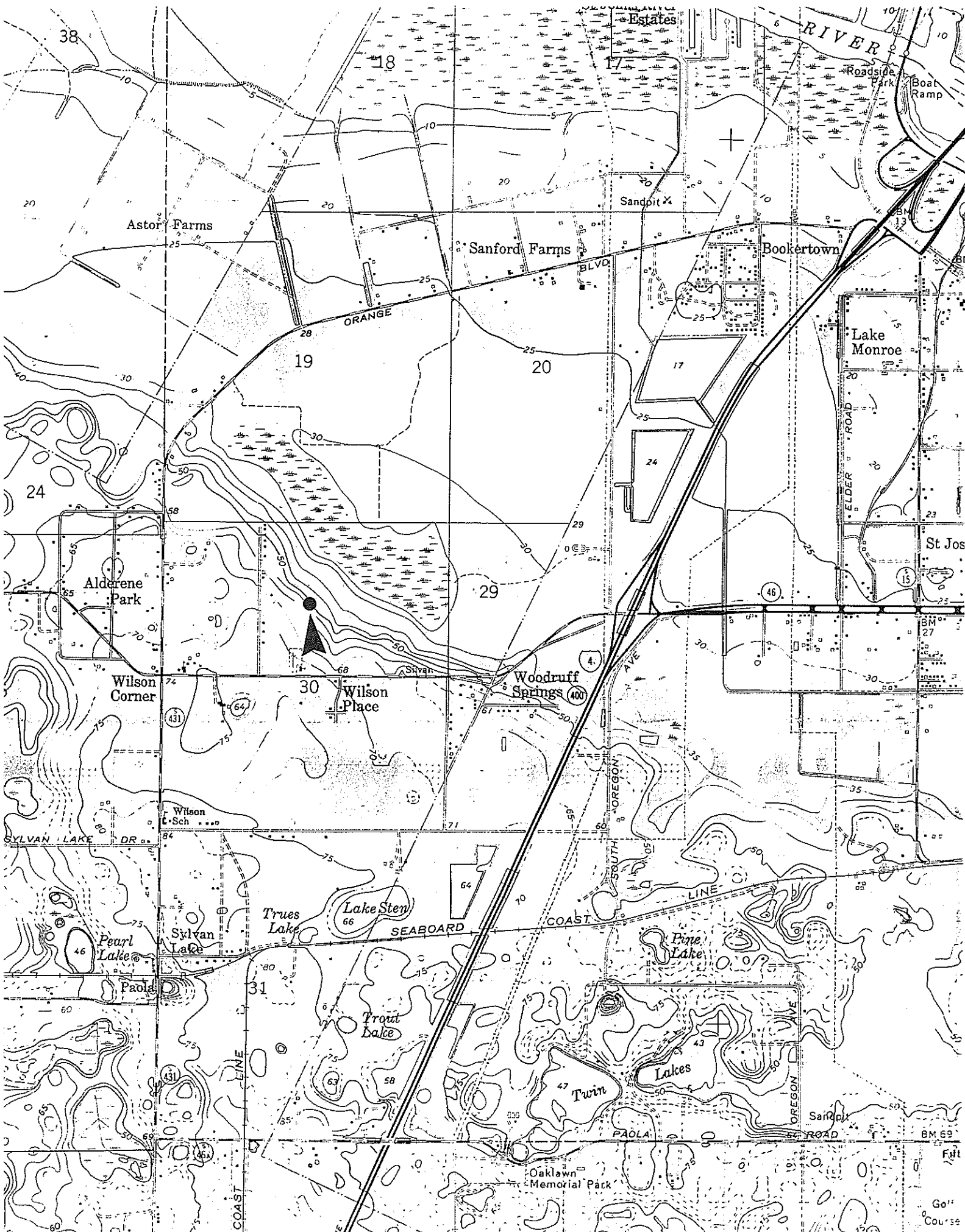
OPTIONAL NARRATIVE DESCRIPTION(If there is no published report, provide a short description of the site on a separate sheet)

OPTIONAL PHOTOGRAPHS OR SKETCHES OF DIAGNOSTIC OR UNIQUE ARTIFACTS (Please attach separate sheet(s))

FORM PREPARED BY L.B. Wayne

ADDRESS Water and Air Research, Inc. P. O. Box 1121 Gainesville, FL 32602

DATE 5/15/85



ARCHAEOLOGICAL SITE FORM FLORIDA MASTER SITE FILE

Version prepared by Janus Research, Inc.

Consult the Guide to Archaeological Site Forms for detailed instructions.

Site #: _____

Recorder Site #: _____

Field Date: _____

Form Date: _____

☐ Original☐ Update
(give site#)

Site Name(s): _____ Multiple Listing [DHR only] _____

Project Name: _____ FMSF Survey #: _____

Ownership: ☐ private-profit ☐ private-nonprofit ☐ private-indiv ☐ private-unspecifd ☐ city ☐ county ☐ state ☐ federal ☐ foreign ☐ Native Amer ☐ unknown

USGS 7.5 Map Name / Date: _____ County: _____

Township: _____ Range: _____ Section: _____ ☐ Irregular Section ? Qtr. Section (check all that apply) ☐ NE ☐ NW ☐ SE ☐ SW

Landgrant: _____ Tax Parcel #(s): _____

City/Town (if within 3 mi): _____ In Current City Limits? ☐ Y ☐ N ☐ unknown

UTM Zone: _____ Easting: _____ Northing: _____

Address/Vicinity/Route to: _____

Name of Public Tract (e.g., park): _____

TYPE OF SITE (Check all choices that apply: if needed, write others in at bottom)

SETTING *

- ☐ Land - terrestrial ☐ Lake/Pond - lacustrine
☐ Cave/Sink - subterranean ☐ River/Stream/Creek - riverine
☐ terrestrial ☐ Tidal - estuarine
☐ aquatic ☐ Saltwater - marine
☐ intermittently flooded ☐ marine unspecified
☐ Wetland - palustrine ☐ high energy marine
☐ usually flooded ☐ low energy marine
☐ sometimes flooded
☐ usually dry

Other Site Type: _____

STRUCTURES - OR - FEATURES *

- ☐ aboriginal boat ☐ fort ☐ road segment
☐ agric/farm building ☐ midden ☐ shell midden
☐ burial mound ☐ mill unspecified ☐ shell mound
☐ building remains ☐ mission ☐ shipwreck
☐ cemetery/grave ☐ mound unspec. ☐ subsurface features
☐ dump/refuse ☐ plantation ☐ surface scatter
☐ earthworks ☐ platform mound ☐ well

FUNCTION *

- ☐ none specified
☐ campsite
☐ extractive site
☐ habitation (prehist)
☐ homestead (historic)
☐ farmstead
☐ village (prehistoric)
☐ town (historic)
☐ quarry

HISTORIC CONTEXTS (Check all that apply; use most specific subphase: e.g., if Glades Ia, don't use Glades I)

Aboriginal *

- ☐ Englewood ☐ Glades unspec ☐ St Augustine
☐ Alachua ☐ Fort Walton ☐ Hickory Pond ☐ St Johns Ia
☐ Archaic, Early ☐ Glades Ia ☐ Leon-Jefferson ☐ St Johns Ib
☐ Archaic, Middle ☐ Glades Ib ☐ Malabar I ☐ St Johns I unspecified
☐ Archaic, Late ☐ Glades I unsp ☐ Malabar II ☐ St Johns IIa
☐ Archaic Unspecified ☐ Glades IIa ☐ Manasota ☐ St Johns IIb
☐ Belle Glade I ☐ Glades IIb ☐ Mount Taylor ☐ St Johns IIc
☐ Belle Glade II ☐ Glades IIc ☐ Norwood ☐ St Johns II unspecified
☐ Belle Glade III ☐ Glades II unsp ☐ Orange ☐ St Johns unspecified
☐ Belle Glade IV ☐ Glades IIIa ☐ Paleoindian ☐ Santa Rosa
☐ Belle Glade Unspec. ☐ Glades IIIb ☐ Pensacola ☐ Santa Rosa-Swift Creek
☐ Cades Pond ☐ Glades IIIc ☐ Perico Island ☐ Seminole: Colonization
☐ Deptford ☐ Glades III unsp ☐ Safety Harbor ☐ Seminole: 1st War to 2nd

Seminole: 2nd War to 3rd

- ☐ Seminole: 2nd War to 3rd
☐ Seminole: 3rd War On
☐ Seminole unspecified
☐ Swift Creek, Early
☐ Swift Creek, Late
☐ Swift Creek, unspec.
☐ Transitional
☐ Weeden Island I
☐ Weeden Island II
☐ Weeden Island unspec.
☐ Prehistoric Nonceramic
☐ Prehistoric Ceramic
☐ Prehistoric unspecified

Nonaboriginal *

- ☐ First Spanish 1513-99
☐ First Spanish 1600-99
☐ First Spanish 1700-1763
☐ First Spanish unspecified
☐ British 1763-1783
☐ Second Spanish 1783-1821
☐ American Territorial 1821-45
☐ American Civil War 1861-65
☐ American 19th Century
☐ American 20th Century
☐ American unspecified
☐ African-American

Other Context: _____

* Consult the Guide to Archaeological Site Forms for preferred descriptions not listed above (data are "coded fields" at the Site File).

SURVEYOR'S EVALUATION OF SITE

- Potentially eligible for local register? ☐ yes ☐ no ☐ insufficient info
 Individually eligible National Register? ☐ yes ☐ no ☐ insufficient info
 Potential contributor to NR district? ☐ yes ☐ no ☐ insufficient info

Name of local register if eligible: _____

Explanation of Evaluation: (Required if evaluated; limit to 3 lines; attach full justification)

Recommendations Owner/SHPO: _____

DHR USE ONLY		***** OFFICIAL EVALUATIONS *****		DHR USE ONLY	
NR DATE	KEEPER-NR ELIGIBILITY <input type="checkbox"/> yes <input type="checkbox"/> no			Date	_____
	SHPO-NR ELIGIBILITY <input type="checkbox"/> yes <input type="checkbox"/> no <input type="checkbox"/> potentially elig <input type="checkbox"/> insufficient info			Date	_____
DELIST DATE	LOCAL DESIGNATION			Date	_____
	Local office				
National Register Criteria for Evaluation <input type="checkbox"/> a <input type="checkbox"/> b <input type="checkbox"/> c <input type="checkbox"/> d (See National Register Bulletin 15, p.2)					

HR6E06401-97 Florida Master Site File/Div. of Historical Resources/R.A. Gray Bldg/500 South Bronough St, Tallahassee, FL 32399-0250

Phone (850) 487-2299/Suncom 277-2299/Fax (850) 921-0372/E-mail fmsfile@mail.dos.state.fl.u

ARCHAEOLOGICAL SITE FORM

Consult the Guide to Archaeological Site Forms for detailed instructions.

Site #: _____

Recorder Site #: _____

FIELD METHODS (Check one or more methods for detection and for boundaries)

SITE DETECTION *

- ☐ no field check ☐ exposed ground ☐ screened shovel
☐ literature search ☐ posthole digger _____
☐ informant report ☐ auger _____
☐ remote sensing ☐ unscreened shovel _____

Other Methods: _____

SITE BOUNDARIES *

- ☐ bounds unknown ☐ remote sensing ☐ unscreened shovel
☐ none by recorder ☐ insp exposed ground ☐ screened shovel
☐ literature search ☐ posthole tests ☐ block excavations
☐ informant report ☐ auger ☐ estimate or guess

SITE DESCRIPTION

Extent Size (m2): _____ Depth and Stratigraphy of cultural deposit: _____

Temporal Interpretation*- Components (check one): ☐ single ☐ prob single ☐ prob multiple ☐ multiple ☐ uncertain ☐ unknown

Describe each occupation in plan (refer to attached large scale map) and stratigraphically. Discuss temporal and functional interpretations: _____

Integrity/ Overall Disturbance* ☐ none seen ☐ minor ☐ substantial ☐ major ☐ redeposited ☐ destroyed-(document it!) ☐ unknown

Disturbances/Threats/Protective Measures: _____

Surface: Area Collected (m2): _____ # Collection Units: _____ Excavation: # noncontiguous blocks: _____

ARTIFACTS

Total Artifacts #: _____ (C)ount or (E)stimate?: _____ Surface #: _____ (C) or (E)?: _____ Subsurface #: _____ (C) or (E)?: _____

COLLECTION SELECTIVITY *

- ☐ unknown ☐ unselective (all artifacts)
 ☐ selective (some artifacts)
 ☐ mixed selectivity

SPATIAL CONTROL *

- ☐ uncollected ☐ general (not by subarea)
☐ unknown ☐ controlled (by subarea)
 ☐ variable spacial control
☐ other _____

ARTIFACT CATEGORIES and DISPOSITIONS *

Pick exactly one code from the Disposition List

- bone-animal: _____ exotic-nonlocal: _____
 bone-human: _____ glass: _____
 bone-unspecified: _____ lithics-aboriginal: _____
 bone-worked: _____ metal-nonprecious: _____
 brick/building debris: _____ metal-precious/coin: _____
 ceramic-aboriginal: _____ shell-unworked: _____
 ceramic-nonaborig _____ shell-worked: _____
 daub: _____ Others: _____

Disposition List*

- A-** category always collected
S- some items in category collected
O- observed first hand, but not collected
R- collected and subsequently left at site
I- informant reported category present
U- unknown

Artifact Comments: _____

DIAGNOSTICS * (Type or mode, and frequency: eg, Suwannee ppk, heat treated chert, Deptford Check-stamped, ironstone/whiteware)

1: _____ N= _____ 5: _____ N= _____ 9: _____ N= _____
 2: _____ N= _____ 6: _____ N= _____ 10: _____ N= _____
 3: _____ N= _____ 7: _____ N= _____ 11: _____ N= _____
 4: _____ N= _____ 8: _____ N= _____ 12: _____ N= _____

ENVIRONMENT

Nearest Fresh Water-Type/Name: _____ Distance-(m)/bearing: _____

Natural Community (FNAI category* or leave blank): _____

Local Vegetation: _____

Topography: _____ Min Elevation (m): _____ Max Elevation (m): _____

Present Land Use: _____

SCS Soil Series: _____ Soil Association: _____

FURTHER INFORMATION

Informant(s): _____

Describe field analysis notes, artifacts, photos. For each, give type* (eg., notes) curating organization*, accession #s, and short description: _____

Manuscripts or publications on the site: _____

(Use continuation sheet, give FMSF# if relevant) _____

Recorder(s): _____

Affiliation or FAS Chapter: _____

* Consult Guide to Archaeological Site Form for preferred descriptions not listed above (data are "coded fields" at the Site File).

SITE PLAN USGS REQUIRED

At 1"=300' (1:3600 or larger scale, show: site boundaries, scale north arrow, datum, test/collection units, landmarks, mappers, date.

SITE NAME: Florida State Road 46

A. NARRATIVE DESCRIPTION OF SITE

State Road (SR) 46 is located in the project APE, but also extends outside of the APE. In the APE, the highway traverses through Township 19 South, Range 30 East, Sections 29, 30; Township 19 South, Range 29 East, Sections 20-22, 25-27, 29, 30; Township 19 South, Range 28 East, Sections 22-25, 27, 28; Township 19 South, Range 27 East, Sections 26, 27, 33-35; in Seminole and Lake Counties, Florida. It is visible on the USGS Sanford (1965, PR 1988), Sanford SW (1965, PR 1970), and Sorrento (1960, PR 1980) Quadrangle maps in Seminole and Lake Counties, Florida. SR 46 travels east from Sanford and terminates at US 441 in Mount Dora which is also the western boundary of the APE. SR 46 extends to the east from Sanford and terminates at US 1 in Mims, Florida. Approximately nine miles of SR 46 are located within the project APE.

Within the project APE, SR 46 is covered in asphalt and concrete, and exhibits the lane markings and signage used in modern transportation and road systems engineering. The roadway consists of four lane segments with two eastbound and two westbound lanes divided by a grass median, as well as two lane segments. The width of the highway is approximately 150 feet in the four lane segments and 50 feet in the two lane segments. The Seaboard Coast Line Railway runs adjacent to SR 46 on the north side in several different areas. Left-hand turning lanes and traffic lights are situated at major intersections in the four lane segments. In the project APE, SR 46 is situated in rural and urbanized settings, containing commercial, residential and agricultural areas. SR 46 remains in good condition.

SR 46 was originally built as SR 44 in 1925. The highway at that time extended from Mims, on the east coast of Florida, to Sanford. In 1927, it was extended to Mount Dora. This extension is the segment of the highway that is located in the project area. On June 11, 1945 the State of Florida renumbered the roads in their state highway system. SR 44 was given its current number, SR 46 at this time (Droz, 2000). Aerial photography from this time period show the highway was two lanes wide in the segment from Sanford to Mount Dora.

B. DISCUSSION OF SIGNIFICANCE

SR 46 continues to serve its historic function as an automobile corridor. However, the road has undergone a series of transformations based on modern transportation needs. This highway exhibits standard road design and common materials for modern road construction and does not retain any traces of its original materials, configuration, or character. Furthermore, the road is flanked by many non-historic resources and much construction, and its setting no longer retains integrity. Therefore, this resource is considered ineligible for listing in the *NRHP*, either on an individual basis or as part of a historic district.

SITE NAME: Florida State Road 46

C. HISTORY AND BIBLIOGRAPHY OF PAST WORK AT SITE

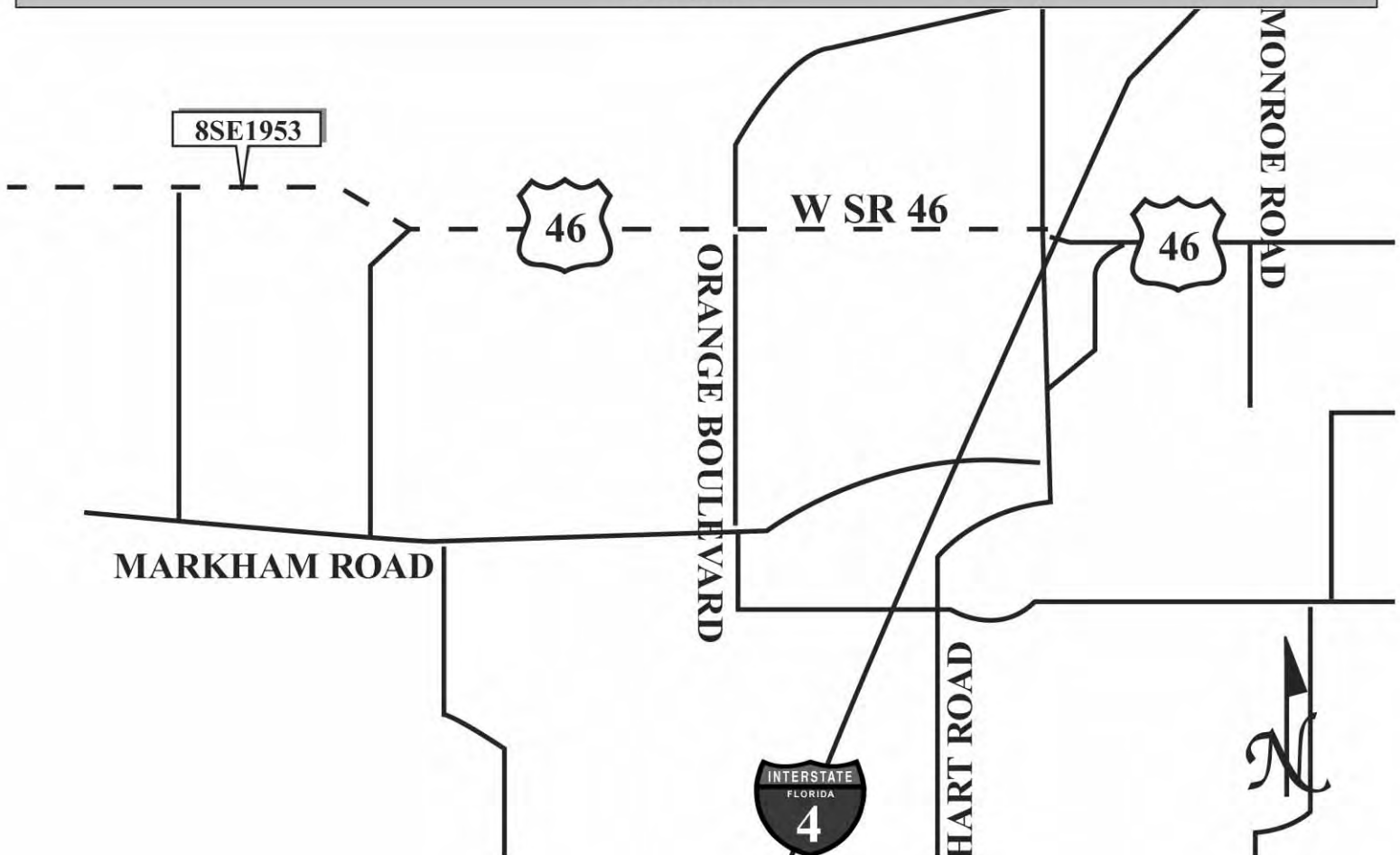
Droz, Robert V.

2000 "Blue Diamonds: The Old Florida Road System." Available online at:
<http://www.us-highways.com/oldfl.htm>

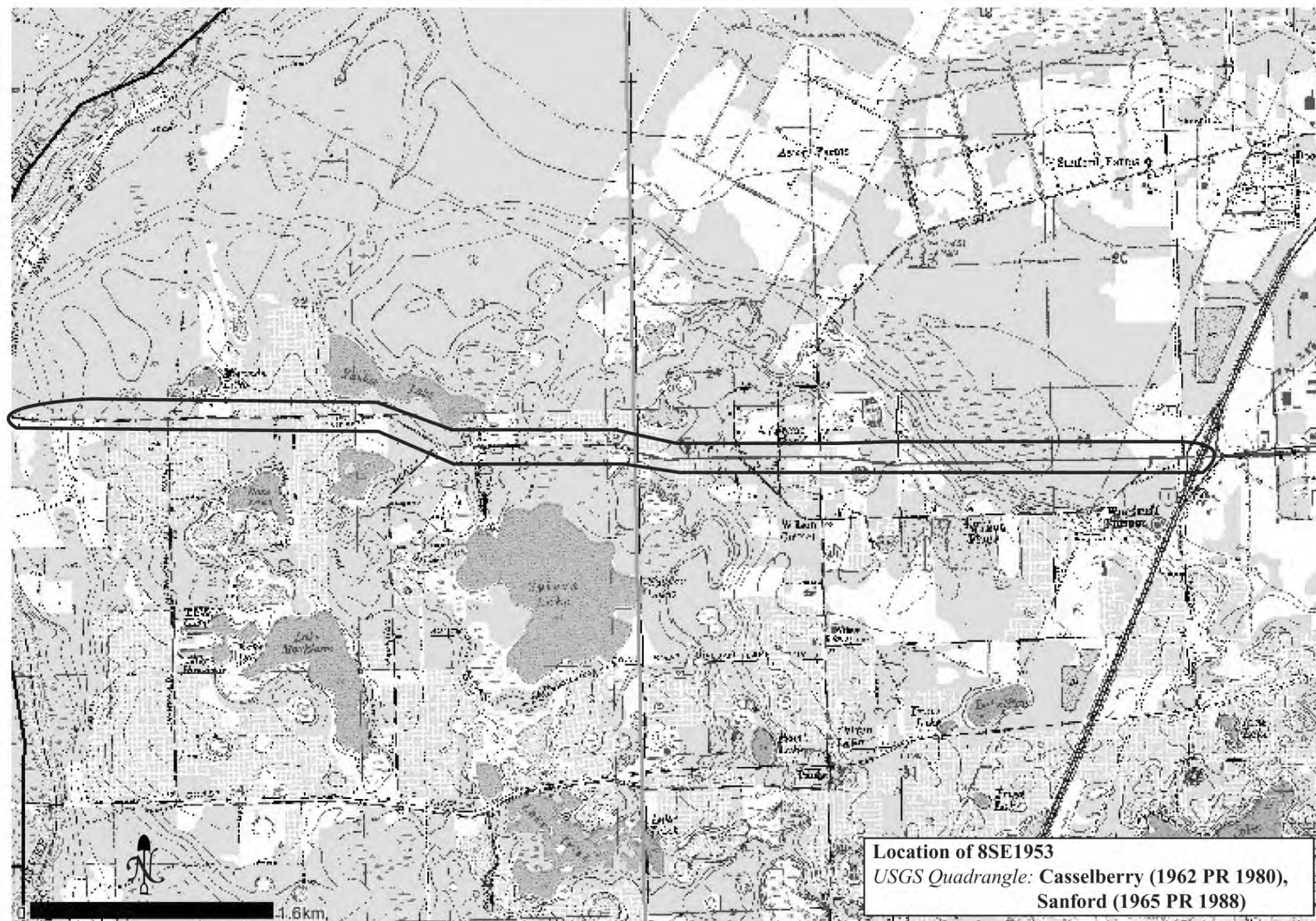
PHOTOGRAPH



SKETCH MAP



USGS QUADRANGLE MAP





HISTORICAL STRUCTURE FORM

FLORIDA MASTER SITE FILE

Consult Guide To Historical Structure Forms for detailed instructions

Site # 8SE1955

Recorder # 10

Recorder Date 6/6/06

Original ☒Update ☐

Site Name 6200 SR 46 Other Names

Project Name CRAS of the Wekiva Parkway

Historic Contexts Depression/New Deal National Register Category Building

LOCATION and IDENTIFICATION

Address 6200 SR 46

Vicinity of N side of SR 46 just west of Maureen Drive

City Sanford GV County Seminole

Ownership Private-corporate Subdivision Block # Lot #

MAPPING

USGS Map SANFORD SW Township 19S Range 29E Section 25

Quarter Qtr Qtr Irregular Section ☐ UTM Zone 17

Easting 463929 Northing 3187230 Land Grant Unknown

Latitude Longitude Plat or Other Map Aerial Photographs

HISTORY

Architect/Builder Unknown Construction Date 1930 Circa ☒Alterations ☒ Date 1960s-1980s Type/Location exterior resurfaced with vinyl; windows and door replacedAdditions ☒ Date 1960s Type/Location N/gabled addition attached to rearMoved ☐ Original Location

Use Original Private residence Use Present trailer park office

DESCRIPTION

Style Frame Vernacular Exterior Plan Rectangular Interior Plan Unknown Stories 1

Structural System Wood frame Exterior Fabric Vinyl

Foundation Continuous Foundation Materials Concrete block Foundation Infill N/A

No. of Porches 1 Locations/Features S/gabled portico/wood beams on concrete block piers/integrated gable porte-cochere

Main Entrance (stylistic details):

Outbldgs. ☒ Number 1 Nature/Location (Describe below)

N/non-historic gabled frame shed

Roof Type Cone Roofing Materials Composition shingles

Secondary Structures ☐ Comments Not applicable LocationChimneys ☐ Number 0 Orientation N/A Location N/A Material Not applicableWood Windows ☐ Type Light #Metal Windows ☒ Type SHS Light # 1/1, 6/6

Exterior Ornament vents; aluminum soffits

Condition Good Surroundings commercial

Narrative (general, interior, landscape, context; 3 lines only)

This former private residence now serves as an office for a trailer park.

Archaeological Remains Present ☐ FMSF Archaeological Site Form Completed (if yes, attach) ☐

Consult Guide To Historical Structure Forms for detailed instructions

RECORDER'S EVALUATION OF SITE

Individually Eligible for National Register? Yes ☐ No ☒ Likely, Need Information ☐ Insufficient Information ☐Potential Contributor to Nat. Reg. District? Yes ☐ No ☒ Likely, Need Information ☐ Insufficient Information ☐

Areas of Significance

Community planning & development

Summary of Significance

This building exemplifies a common style in Florida constructed in the Depression/New Deal-era. Non-historic alterations limit the physical integrity of the building and limited research revealed no known significant historical associations. The building is located in an area of discontinuous historic resources, and is, therefore, considered ineligible for listing in the NHRP on an individual basis or as part of a historic district

DHR USE ONLY		OFFICIAL EVALUATIONS	DHR USE ONLY	
NR DATE ____/____/____	KEEPER-NR ELIGIBILITY <input type="checkbox"/> yes <input type="checkbox"/> no		Date	____/____/____
DELIST DATE ____/____/____	SHPO-NR ELIGIBILITY: <input type="checkbox"/> yes <input type="checkbox"/> no <input type="checkbox"/> potentially elig. <input type="checkbox"/> insufficient info		Date	____/____/____
	LOCAL DESIGNATION: _____		Date	____/____/____
	Local office _____			
National Register Criteria for Evaluation <input type="checkbox"/> a <input type="checkbox"/> b <input type="checkbox"/> c <input type="checkbox"/> d (See National Register Bulletin 15, p. 2)				

DOCUMENTATION

Research Methods Florida Site File for past architectural surveys; Florida Site File search; Tax records; Pedestrian

Bibliographic References

Location of Negatives Janus Research Negative Numbers Roll 2532, #17, Facing N

RECORDER INFORMATION

Recorder Name Brian Koepnick

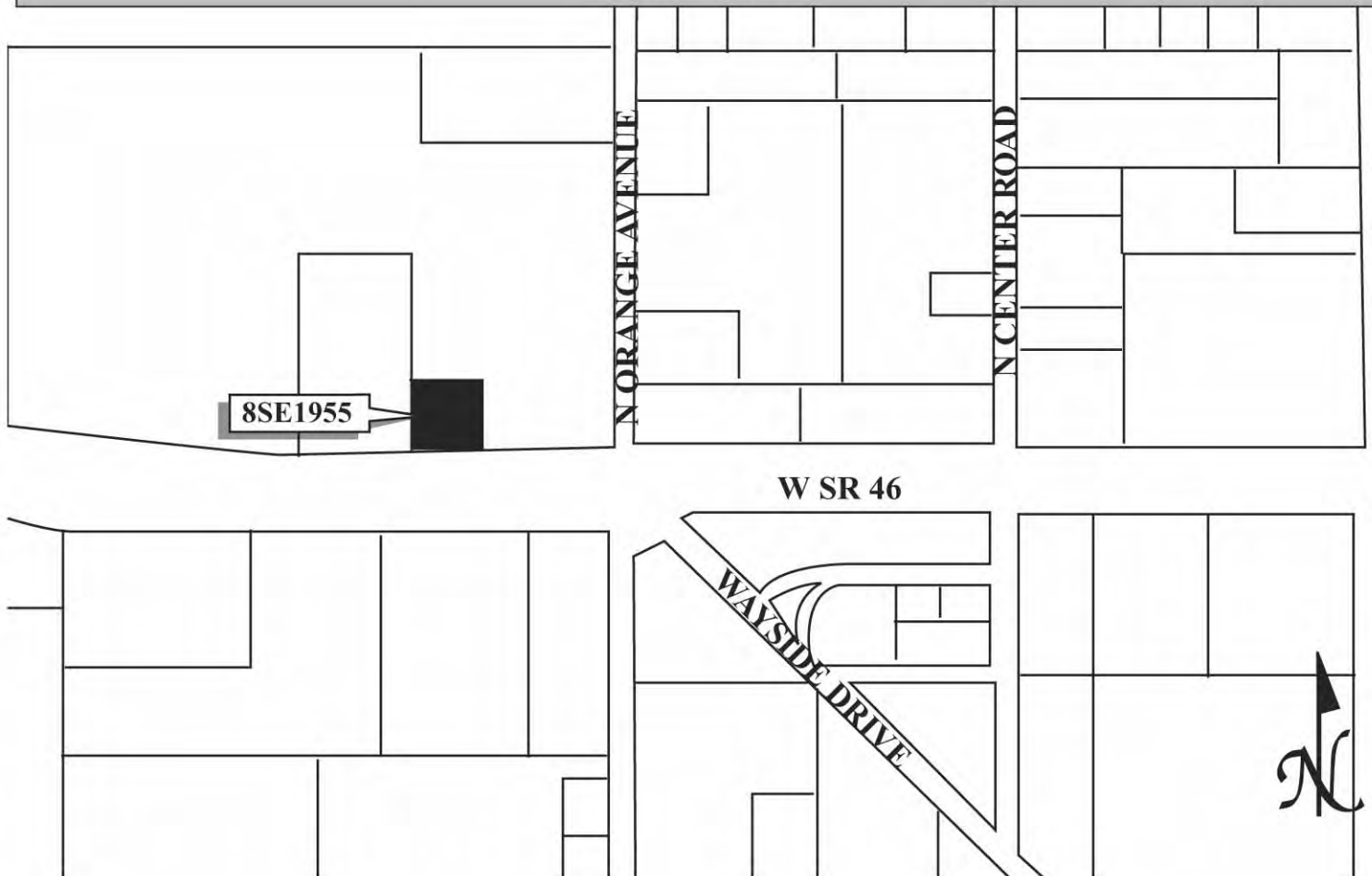
Recorder Affiliation JANUS RESEARCH, 1300 N. Westshore Blvd., Tampa, Florida 33607 Telephone 813-636-8200

- REQUIRED:**
1. USGS 7.5' MAP WITH STRUCTURES PINPOINTED IN RED
 2. LARGE SCALE STREET OR PLAT MAP
 3. PHOTO OF MAIN FACADE, PREFERABLY B&W, AT LEAST 3x5

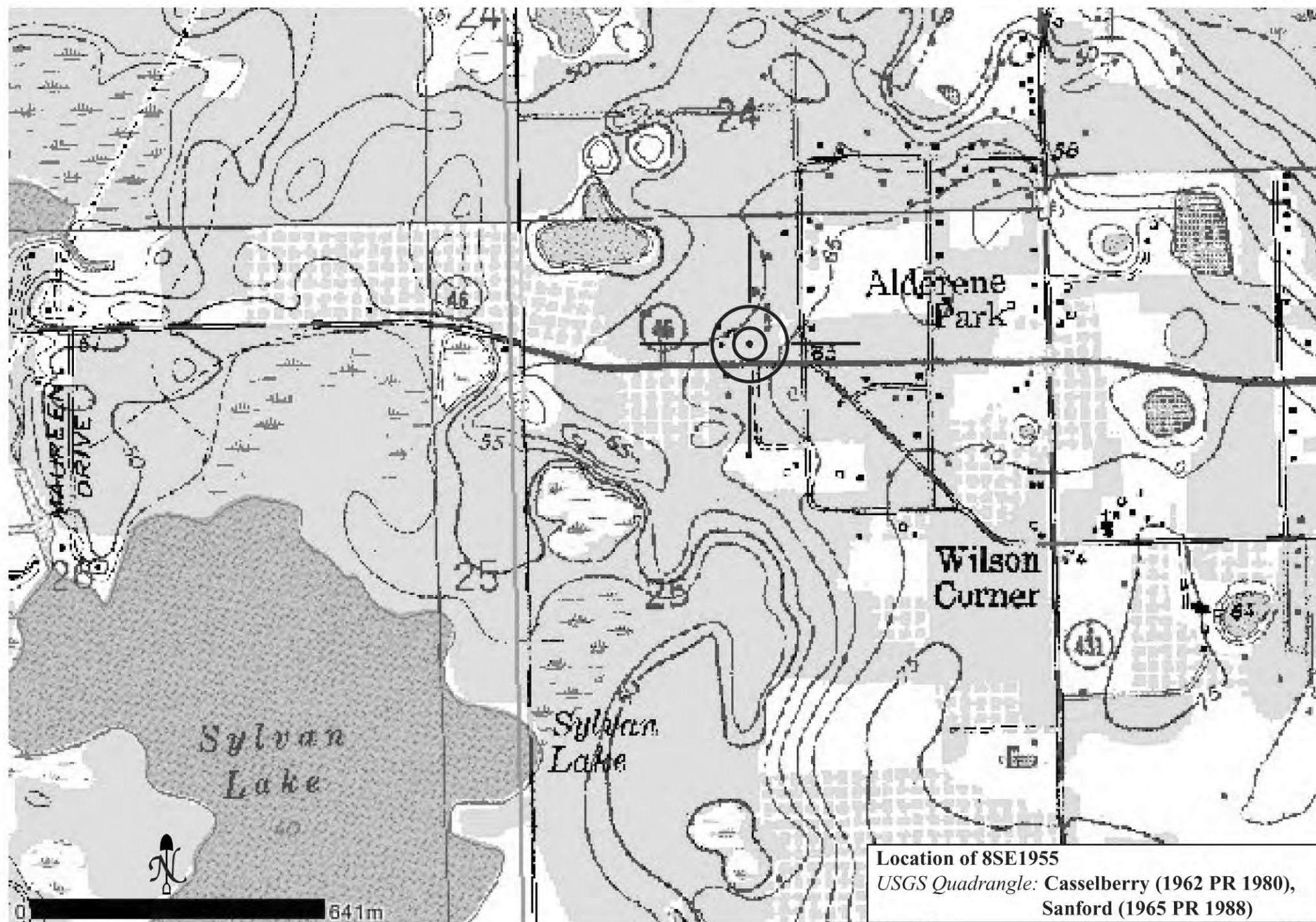
PHOTOGRAPH



SKETCH MAP



USGS QUADRANGLE MAP





HISTORICAL STRUCTURE FORM

FLORIDA MASTER SITE FILE

Consult Guide To Historical Structure Forms for detailed instructions

Site # 8SE2191

Recorder # 11

Recorder Date 6/7/06

Original ☒Update ☐

Site Name 5650 Orange Boulevard Other Names

Project Name CRAS of the Wekiva Parkway

Historic Contexts WWII and Aftermath National Register Category Building

LOCATION and IDENTIFICATION

Address 5650 Orange Boulevard

Vicinity of W side of Orange Boulevard just north of SR 46

City Sanford County Seminole

Ownership Private-individual Subdivision Block # Lot #

MAPPING

USGS Map SANFORD Township 19S Range 29E Section 25

Quarter Qtr Qtr Irregular Section ☐ UTM Zone 17

Easting 464558 Northing 3187289 Land Grant Unknown

Latitude Longitude Plat or Other Map Aerial Photographs

HISTORY

Architect/Builder Unknown Construction Date 1946 Circa ☒Alterations ☒ Date 1970s Type/Location most windows replaced; E/front door replacedAdditions ☒ Date 1960s Type/Location E/shed roof porch attached; S/flat roof porte-cochere attached with concrete block wall and jalousies; W/rear shed roof porchMoved ☐ Original Location

Use Original Private residence Use Present Private residence

DESCRIPTION

Style Frame Vernacular Exterior Plan Rectangular Interior Plan Unknown Stories 1

Structural System Wood frame Exterior Fabric Asbestos-shingles or siding

Foundation Piers Foundation Materials Unknown Foundation Infill N/A

No. of Porches 3 Locations/Features E/flat roof/full-width/wood posts/5-V roofing; S/concrete block flat roof porte-cochere; N/shed roof porch

Main Entrance (stylistic details):

Outbldgs. ☒ Number 1 Nature/Location (Describe below)

N/historic wood frame gabled shed/drop siding

Roof Type Hip Roofing Materials Composition shingles

Secondary Structures ☐ Comments Not applicable LocationChimneys ☒ Number 1 Orientation South Location Slope/Interior Material BrickWood Windows ☒ Type DHS Light # 1/1Metal Windows ☒ Type SHS; fixed; awning Light # 1/1; 1; 4

Exterior Ornament wood surrounds; metal awnings

Condition Good Surroundings commercial

Narrative (general, interior, landscape, context; 3 lines only)

There is a side entry on the north side. This private residence is now associated with a nursery.

Archaeological Remains Present ☐ FMSF Archaeological Site Form Completed (if yes, attach) ☐

Consult Guide To Historical Structure Forms for detailed instructions

RECORDER'S EVALUATION OF SITE

Individually Eligible for National Register? Yes ☐ No ☒ Likely, Need Information ☐ Insufficient Information ☐Potential Contributor to Nat. Reg. District? Yes ☐ No ☒ Likely, Need Information ☐ Insufficient Information ☐

Areas of Significance

Community planning & development

Summary of Significance

This building exemplifies a common style in Florida constructed in the WWII and Aftermath-era. Non-historic alterations limit the physical integrity of the building and limited research revealed no known significant historical associations. The building is located in an area of discontinuous historic resources, and is, therefore, considered ineligible for listing in the NHRP on an individual basis or as part of a historic district

DHR USE ONLY		OFFICIAL EVALUATIONS	DHR USE ONLY	
NR DATE ____/____/____	KEEPER-NR ELIGIBILITY <input type="checkbox"/> yes <input type="checkbox"/> no		Date	____/____/____
DELIST DATE ____/____/____	SHPO-NR ELIGIBILITY: <input type="checkbox"/> yes <input type="checkbox"/> no <input type="checkbox"/> potentially elig. <input type="checkbox"/> insufficient info		Date	____/____/____
	LOCAL DESIGNATION: _____		Date	____/____/____
	Local office _____			
National Register Criteria for Evaluation <input type="checkbox"/> a <input type="checkbox"/> b <input type="checkbox"/> c <input type="checkbox"/> d (See National Register Bulletin 15, p. 2)				

DOCUMENTATION

Research Methods Florida Site File for past architectural surveys; Florida Site File search; Tax records; Pedestrian

Bibliographic References

Location of Negatives Janus Research Negative Numbers Roll 2532, #18, Facing W

RECORDER INFORMATION

Recorder Name Brian Koepnick

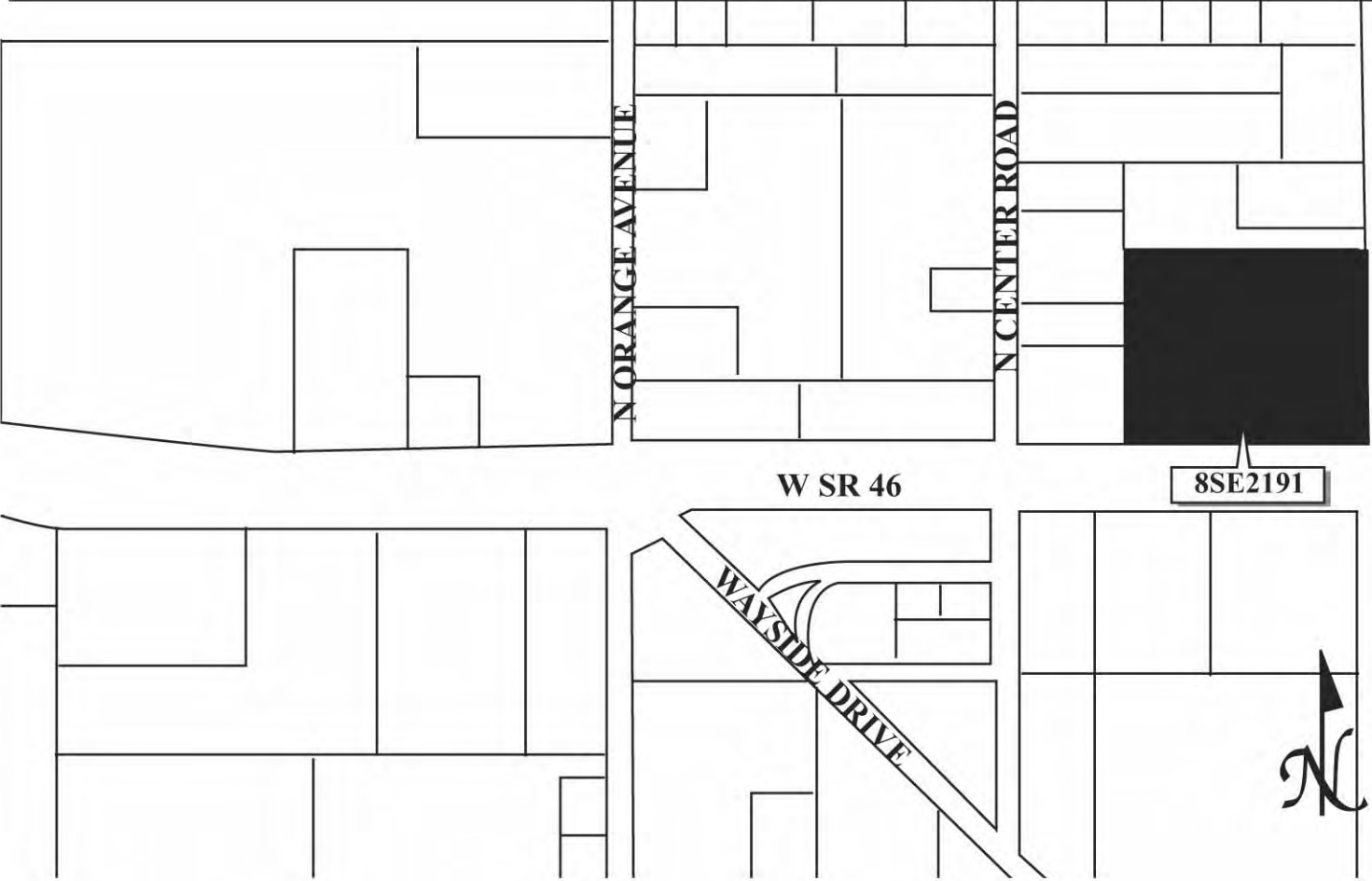
Recorder Affiliation JANUS RESEARCH, 1300 N. Westshore Blvd., Tampa, Florida 33607 Telephone 813-636-8200

- REQUIRED:**
1. USGS 7.5' MAP WITH STRUCTURES PINPOINTED IN RED
 2. LARGE SCALE STREET OR PLAT MAP
 3. PHOTO OF MAIN FACADE, PREFERABLY B&W, AT LEAST 3x5

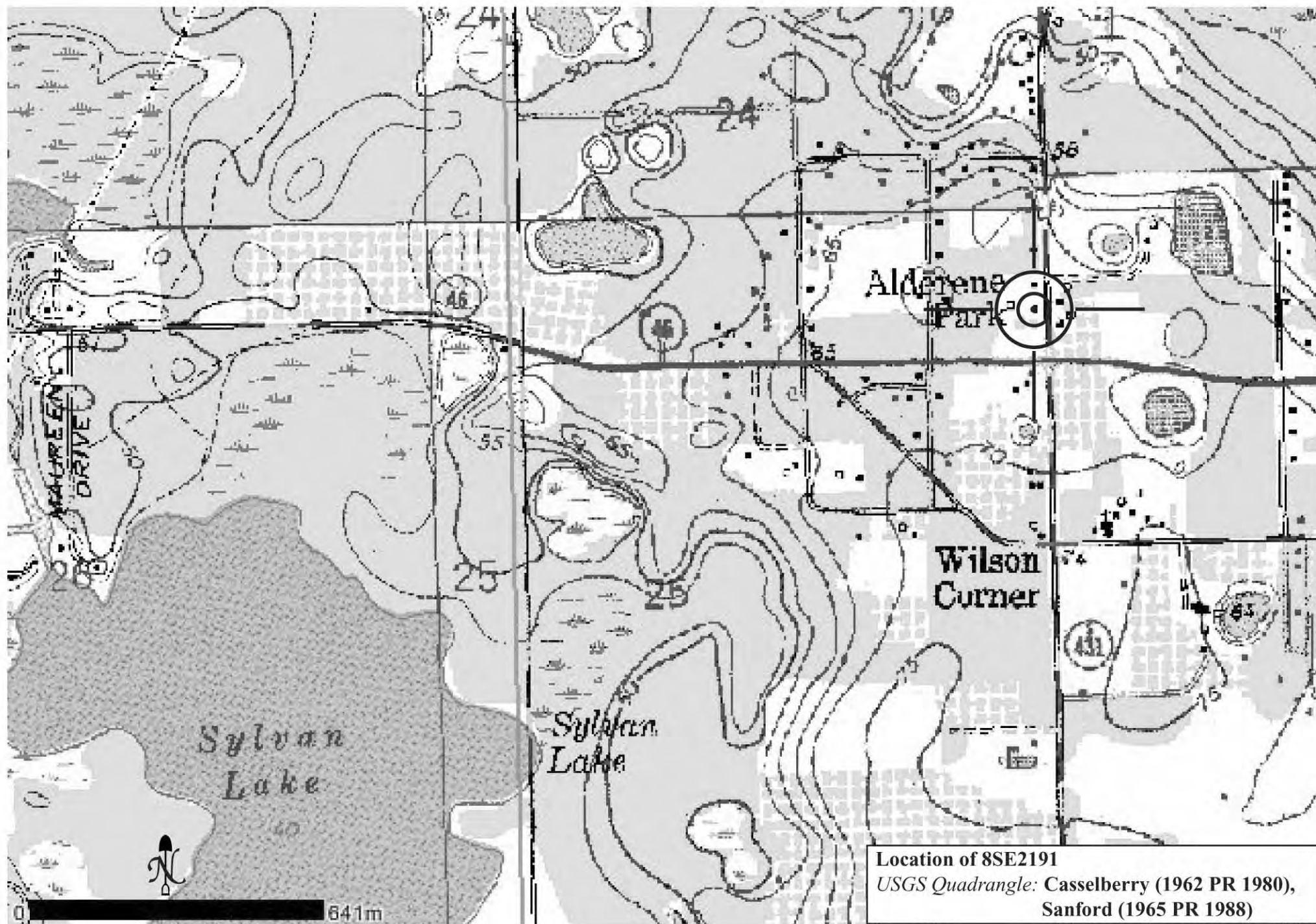
PHOTOGRAPH



SKETCH MAP



USGS QUADRANGLE MAP





HISTORICAL STRUCTURE FORM FLORIDA MASTER SITE FILE

Consult Guide To Historical Structure Forms for detailed instructions

Site # 8SE2192

Recorder # 12

Recorder Date 6/7/06

Original ☒Update ☐

Site Name 6005 Wayside Drive Other Names

Project Name CRAS of the Wekiva Parkway

Historic Contexts Boom Times National Register Category Building

LOCATION and IDENTIFICATION

Address 6005 Wayside Drive

Vicinity of W side of Wayside Drive just south of SR 46

City Sanford County Seminole

Ownership Private-individual Subdivision Block # Lot #

MAPPING

USGS Map SANFORD Township 19S Range 29E Section 25

Quarter Qtr Qtr Irregular Section ☐ UTM Zone 17

Easting 464125 Northing 3187093 Land Grant Unknown

Latitude Longitude Plat or Other Map Aerial Photographs

HISTORY

Architect/Builder Unknown Construction Date 1920 Circa ☒Alterations ☒ Date 1960s Type/Location windows replaced; E/front porch enclosedAdditions ☒ Date 1950s Type/Location W/rear shed roof addition/full-widthMoved ☐ Original Location

Use Original Private residence Use Present Private residence

DESCRIPTION

Style Frame Vernacular Exterior Plan Rectangular Interior Plan Unknown Stories 1

Structural System Wood frame Exterior Fabric Weatherboard

Foundation Piers Foundation Materials Concrete block Foundation Infill N/A

No. of Porches 0 Locations/Features N/A

Main Entrance (stylistic details):

Outbldgs. ☒ Number 2 Nature/Location (Describe below)

N/historic 2-story gabled garage apartments (6007-6009 Wayside Drive)/wood frame/metal staircase; N/small historic frame sh

Roof Type Hip Roofing Materials Composition shingles

Secondary Structures ☐ Comments Not applicable LocationChimneys ☐ Number 0 Orientation N/A Location N/A Material Not applicableWood Windows ☐ Type Light #Metal Windows ☒ Type SHS Light # 1/1

Exterior Ornament

Condition Fair Surroundings residential

Narrative (general, interior, landscape, context; 3 lines only)

A chain link fence surrounds the property.

Archaeological Remains Present ☐ FMSF Archaeological Site Form Completed (if yes, attach) ☐

Consult Guide To Historical Structure Forms for detailed instructions

RECORDER'S EVALUATION OF SITE

Individually Eligible for National Register? Yes ☐ No ☒ Likely, Need Information ☐ Insufficient Information ☐Potential Contributor to Nat. Reg. District? Yes ☐ No ☒ Likely, Need Information ☐ Insufficient Information ☐

Areas of Significance

Community planning & development

Summary of Significance

This building exemplifies a common style in Florida constructed in the Boom Times-era. Non-historic alterations limit the physical integrity of the building and limited research revealed no known significant historical associations. The building is located in an area of discontinuous historic resources, and is, therefore, considered ineligible for listing in the NHRP on an individual basis or as part of a historic district

DHR USE ONLY		OFFICIAL EVALUATIONS	DHR USE ONLY	
NR DATE ____/____/____	KEEPER-NR ELIGIBILITY <input type="checkbox"/> yes <input type="checkbox"/> no		Date	____/____/____
DELIST DATE ____/____/____	SHPO-NR ELIGIBILITY: <input type="checkbox"/> yes <input type="checkbox"/> no <input type="checkbox"/> potentially elig. <input type="checkbox"/> insufficient info		Date	____/____/____
	LOCAL DESIGNATION: _____		Date	____/____/____
	Local office _____			
National Register Criteria for Evaluation <input type="checkbox"/> a <input type="checkbox"/> b <input type="checkbox"/> c <input type="checkbox"/> d (See National Register Bulletin 15, p. 2)				

DOCUMENTATION

Research Methods Florida Site File for past architectural surveys; Florida Site File search; Tax records; Pedestrian

Bibliographic References

Location of Negatives Janus Research Negative Numbers Roll 2532, #19, Facing W

RECORDER INFORMATION

Recorder Name Brian Koepnick

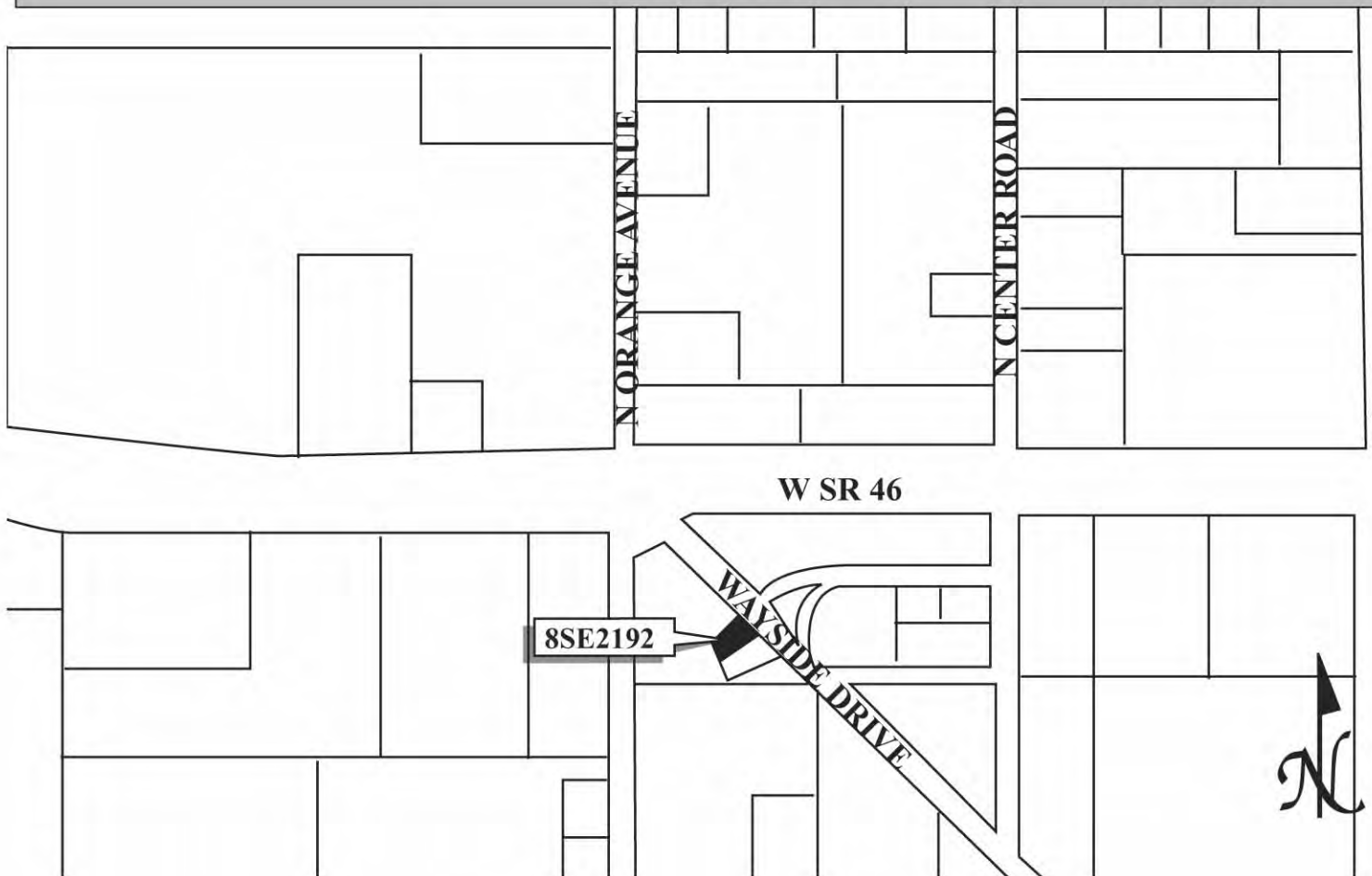
Recorder Affiliation JANUS RESEARCH, 1300 N. Westshore Blvd., Tampa, Florida 33607 Telephone 813-636-8200

- REQUIRED:**
1. USGS 7.5' MAP WITH STRUCTURES PINPOINTED IN RED
 2. LARGE SCALE STREET OR PLAT MAP
 3. PHOTO OF MAIN FACADE, PREFERABLY B&W, AT LEAST 3x5

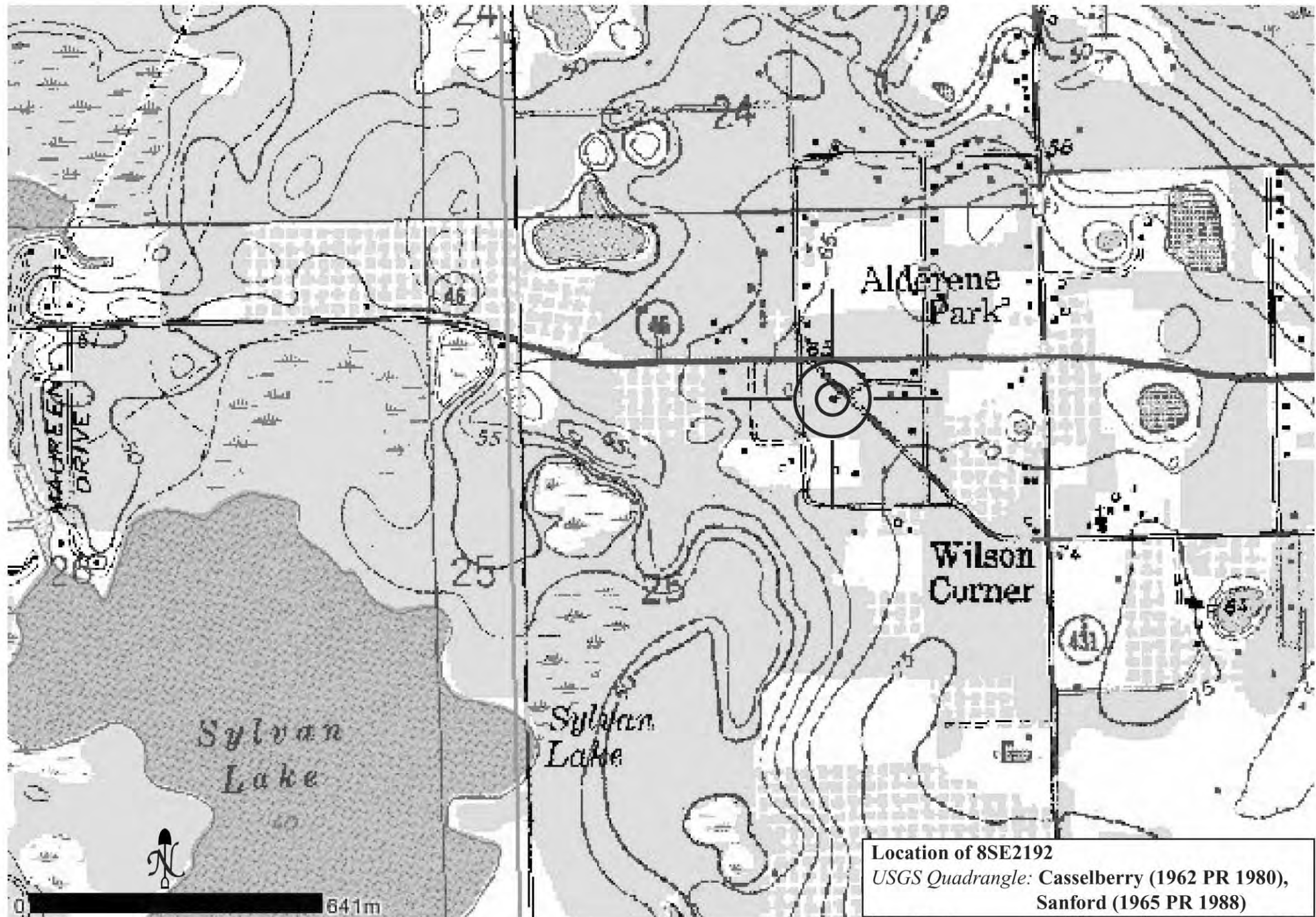
PHOTOGRAPH



SKETCH MAP



USGS QUADRANGLE MAP





HISTORICAL STRUCTURE FORM

FLORIDA MASTER SITE FILE

Consult Guide To Historical Structure Forms for detailed instructions

Site # 8SE2193

Recorder # 13

Recorder Date 6/7/06

Original ☒Update ☐

Site Name 170 S Orange Avenue Other Names

Project Name CRAS of the Wekiva Parkway

Historic Contexts Depression/New Deal National Register Category Building

LOCATION and IDENTIFICATION

Address 170 S Orange Avenue

Vicinity of N side of S Orange Avenue just west of Wayside Drive

City Sanford County Seminole

Ownership Private-individual Subdivision Block # Lot #

MAPPING

USGS Map SANFORD Township 19S Range 29E Section 25

Quarter Qtr Qtr Irregular Section ☐ UTM Zone 17

Easting 464162 Northing 3186934 Land Grant Unknown

Latitude Longitude Plat or Other Map Aerial Photographs

HISTORY

Architect/Builder Unknown Construction Date 1935 Circa ☒Alterations ☒ Date 1990s Type/Location some windows replaced; S/front door replacedAdditions ☒ Date 2005 Type/Location W/large frame/1-story/2 car garage attached to west side.Moved ☐ Original Location

Use Original Private residence Use Present Private residence

DESCRIPTION

Style Frame Vernacular Exterior Plan Irregular Interior Plan Unknown Stories 1.5

Structural System Wood frame Exterior Fabric Drop siding

Foundation Piers Foundation Materials Unknown Foundation Infill N/A

No. of Porches 1 Locations/Features S/gabled/full-width/battered wood columns on brick piers/turned wood posts/balustrade

Main Entrance (stylistic details):

Outbldgs. ☒ Number 1 Nature/Location (Describe below)

W/non-historic gabled frame mother-in-law suite

Roof Type Cross-gabled Roofing Materials 5V-Sheet metal

Secondary Structures ☒ Comments Gable dormer Location frontChimneys ☐ Number 0 Orientation N/A Location N/A Material Not applicableWood Windows ☒ Type DHS Light # 6/1Metal Windows ☒ Type SHS Light # 1/1

Exterior Ornament cornerboards; vents; wood surrounds; sawn jogsaw trim; brackets; metal awning

Condition Good Surroundings residential

Narrative (general, interior, landscape, context; 3 lines only)

This frame house has a complex roof line with a clipped cross-gabled form. The front facing clipped gabled dormer extends to rear creating a 1/2 story which is difficult to see from the right of way. There is a large non-historic frame addition to the west side. There is a metal awning sheltering a side entry on the east side.

Archaeological Remains Present ☐ FMSF Archaeological Site Form Completed (if yes, attach) ☐

Consult Guide To Historical Structure Forms for detailed instructions

RECORDER'S EVALUATION OF SITE

Individually Eligible for National Register? Yes ☐ No ☒ Likely, Need Information ☐ Insufficient Information ☐Potential Contributor to Nat. Reg. District? Yes ☐ No ☒ Likely, Need Information ☐ Insufficient Information ☐

Areas of Significance

Community planning & development

Summary of Significance

This building exemplifies a common style in Florida constructed in the Depression/New Deal-era. Non-historic alterations limit the physical integrity of the building and limited research revealed no known significant historical associations. The building is located in an area of discontinuous historic resources, and is, therefore, considered ineligible for listing in the NHRP on an individual basis or as part of a historic district

DHR USE ONLY		OFFICIAL EVALUATIONS	DHR USE ONLY	
NR DATE ____/____/____	KEEPER-NR ELIGIBILITY <input type="checkbox"/> yes <input type="checkbox"/> no		Date	____/____/____
DELIST DATE ____/____/____	SHPO-NR ELIGIBILITY: <input type="checkbox"/> yes <input type="checkbox"/> no <input type="checkbox"/> potentially elig. <input type="checkbox"/> insufficient info		Date	____/____/____
	LOCAL DESIGNATION: _____		Date	____/____/____
	Local office _____			
National Register Criteria for Evaluation <input type="checkbox"/> a <input type="checkbox"/> b <input type="checkbox"/> c <input type="checkbox"/> d (See National Register Bulletin 15, p. 2)				

DOCUMENTATION

Research Methods Florida Site File for past architectural surveys; Florida Site File search; Tax records; Pedestrian

Bibliographic References

Location of Negatives Janus Research Negative Numbers Roll 2532, #21, Facing N

RECORDER INFORMATION

Recorder Name Brian Koepnick

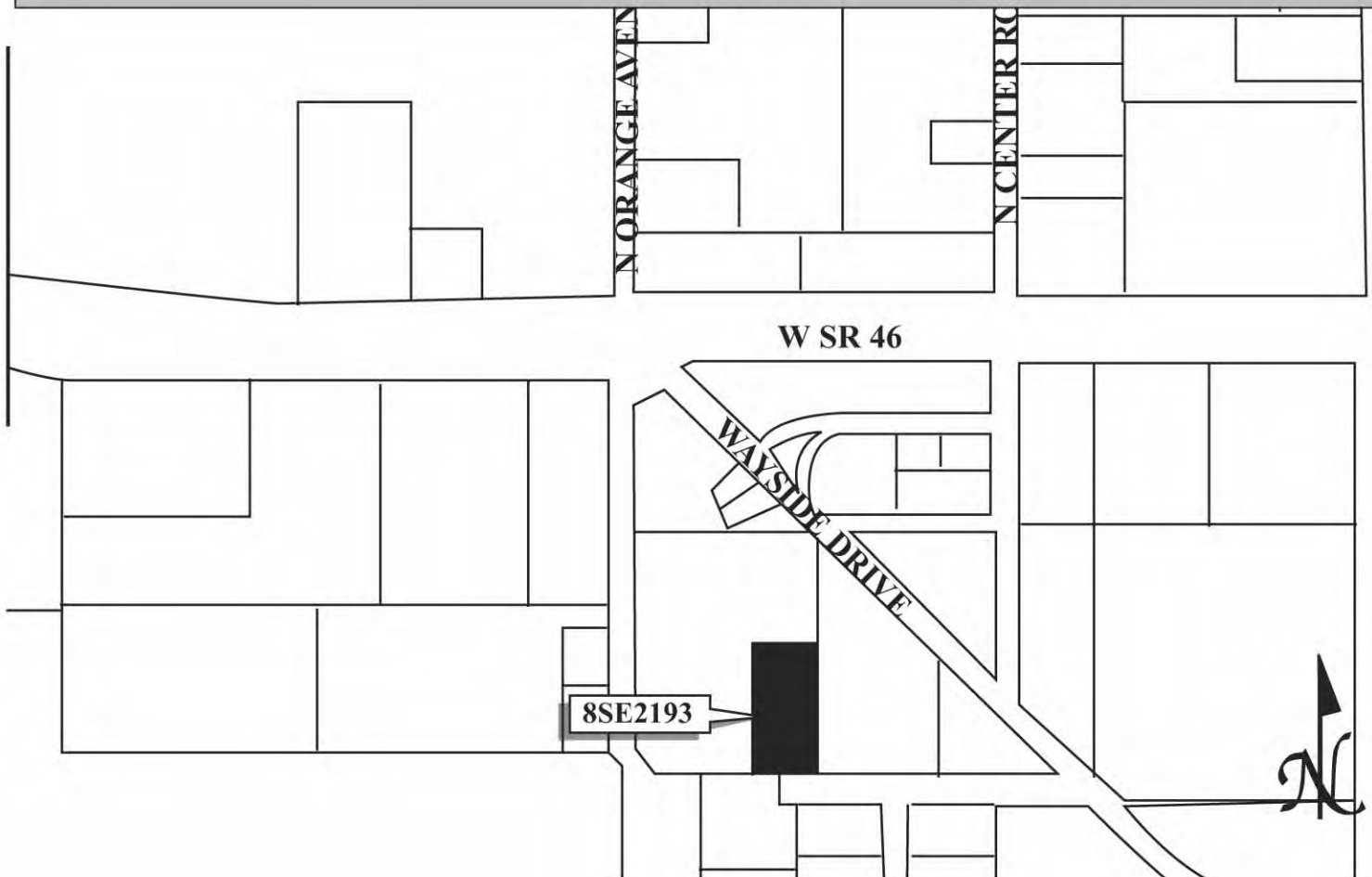
Recorder Affiliation JANUS RESEARCH, 1300 N. Westshore Blvd., Tampa, Florida 33607 Telephone 813-636-8200

- REQUIRED:**
1. USGS 7.5' MAP WITH STRUCTURES PINPOINTED IN RED
 2. LARGE SCALE STREET OR PLAT MAP
 3. PHOTO OF MAIN FACADE, PREFERABLY B&W, AT LEAST 3x5

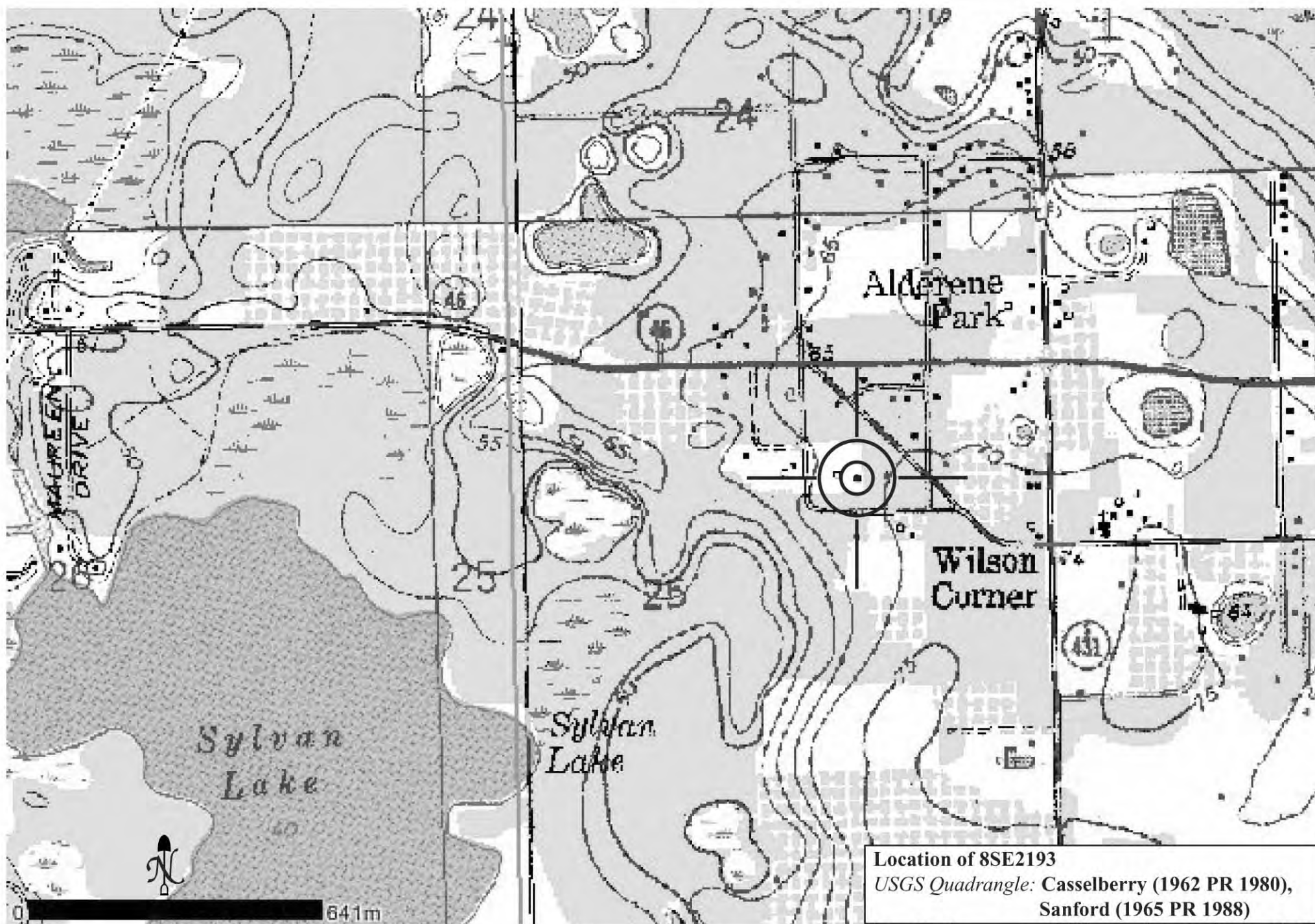
PHOTOGRAPH




SKETCH MAP



USGS QUADRANGLE MAP



- ☐ Original
☐ Update (give site # at right)



HISTORICAL CEMETERY FORM

Florida Master Site File

Version 3.0: 8/98

*Consult Guide to the Historical Cemetery Form for detailed instructions

Site #8 _____

Recorder # _____

Field Date _____

Form Date _____

LOCATION & IDENTIFICATION

Cemetery Name(s) _____ **Multiple Listing [DHR only]**Project Name _____ **FMSF Survey #**

Address/Vicinity of/Route to _____

Nearest City/Town (within three miles) _____ In Current City Limits? ☐ yes ☐ no ☐ unknown

County _____ Tax Parcel #(s) (optional) _____

Ownership Type (check exactly one) ☐ private-profit ☐ private-nonprofit ☐ private-unspecified ☐ city ☐ county☐ state ☐ federal ☐ foreign ☐ Native American ☐ unknown

Public Tract Enclosing Cem., if any (e.g. park) _____

MAPPING

USGS 7.5' Map Name and Date _____

Township _____ Range _____ Section _____ ¼ section ☐ NW ☐ SW ☐ SE ☐ NE ☐ Irregular sec.-name: _____Township _____ Range _____ Section _____ ¼ section ☐ NW ☐ SW ☐ SE ☐ NE ☐ Irregular sec.-name: _____

Landgrant: _____ Plat or Other Map _____

HISTORY

Year Cemetery Established: _____ Estimated Year _____

Ownership History (especially original owners) _____

Year Burials Ceased, if applicable _____

Reason(s) Burials Ceased _____

Range of Death Dates _____ Earliest _____ Most Recent _____ (O)bserved or (R)esearched? _____

Acreage Expansions/Dates: _____

List People Important in Local, State, or National History Buried in Cemetery _____

Previous Attempts at Repair, Cleaning, or Restoration? _____

GENERAL DESCRIPTION OF CEMETERY

Type (Check all that apply) ☐ community ☐ company town ☐ epidemic ☐ family ☐ fraternal order☐ memorial park ☐ military(not national) ☐ municipal ☐ national ☐ potter's field ☐ prison☐ religious ☐ "Rural Movement" ☐ other (explain): _____Ethnic Group(s) Interred (Check all that apply) ☐ White non-Hispanic ☐ Hispanic ☐ Asian ☐ Caribbean☐ African American ☐ American Indian-tribe: _____ ☐ other (explain): _____Current Status: ☐ used for burials ☐ maintained but not used ☐ abandoned Size: _____ ft X _____ ft or _____ acresTotal # Graves: _____ Does Total # Include Unmarked Graves?: ☐ yes ☐ no

Evidence/# of Unmarked Graves? _____

Condition: ☐ well maintained ☐ some areas maintained, others neglected ☐ poorly maintained☐ not maintained, but can identify ☐ not maintained, hard to identify ☐ not identifiable but known to exist (explain): _____Cemetery Boundary Type: ☐ fence ☐ wall ☐ hedge ☐ other (explain): _____

Describe Cem. Boundary (e.g. "cast iron fence", stone or brick wall, etc.) _____

Historical Vegetation (trees, shrubs, flowers) _____

Grave Groupings (Check all that apply) ☐ family ☐ fraternal order ☐ military ☐ religious ☐ ethnic heritage ☐ other (explain): _____Groupings Indicated By (Check all that apply) ☐ curbing ☐ fence ☐ hedge ☐ wall ☐ other (explain): _____Public Access ☐ Unlimited ☐ Restricted: How? _____

Surroundings [use (N)one, (S)ome, (M)ost, (A)ll or nearly (A)ll] _____ Commercial _____ Residential _____ Institutional _____ Undeveloped

Threats (Check all that apply) ☐ abandonment ☐ agriculture ☐ desecration ☐ public development ☐ private development☐ mining or timbering ☐ other (explain): _____

Associated Historical Properties/Archaeological (non-cemetery) Remains _____

☐ Check if Historical Structure Form completed☐ Check if Archaeological Site Form completed

*Consult *Guide to the Historical Cemetery Form* for detailed instructions**GRAVES**

If question requests N/S/M/A, estimate proportions by using a letter as follows: (N)one/Very Few, (S)ome, (M)ost, (A)ll/Nearly (A)ll.

Orientation (N/S/M/A) (complete all that apply) _____ East/West _____ North/South _____ Other: (explain): _____

Marked Graves (N/S/M/A) (complete all that apply) _____ Headstones _____ Marked with objects or plants (no headstone on grave)

_____ Graves mounded _____ Graves depressed

If Other Method(s) of Marking Graves Used, List and Give N/S/M/A _____

Marker Materials (Check all that apply) ☐marble ☐concrete/cement ☐fieldstone ☐granite ☐wrought iron

☐cast iron ☐white bronze/zinc ☐sandstone ☐slate ☐wood ☐other (explain below): _____

Describe Grave Articles Found in Cemetery _____

Marker Conditions (N/S/M/A) _____ Sunken or tilted _____ Chipped, cracked, weathered, but standing

_____ Broken or in fragments _____ Deliberately vandalized

Other Notable Conditions Observed and Proportions (N/S/M/A) _____

Inscriptions (N/S/M/A) _____ Legible inscriptions _____ Illegible inscriptions _____ No inscriptions

Distinctive Gravemarkers, Monuments, and/or Architectural Features _____

Signatures of Stone Carvers (Specify name, town if available) _____

RECORDER'S EVALUATION

Potentially Eligible for Local Designation? ☐yes ☐no ☐insufficient information

Name of Local Register if Eligible _____

Individually Eligible for Nat. Register? ☐yes ☐no ☐insufficient information

Potential Contributor to NR District? ☐yes ☐no ☐insufficient information

Areas of Historical Significance (See *National Register Bulletin 15*, p. 8 for categories: e.g. "architecture", "ethnic heritage", etc.): _____

Explanation of Evaluation (required; limit to three lines; attach full statement on separate sheet): _____

DOCUMENTATION

Research Methods (Consult *Guide to the Historical Cemetery Form* for detailed instructions) _____

Bibliographic References (Author, date, title, publication information. If unpublished, give FSF Manuscript Number, or location where available): _____

Local Contact: Name/Address/Phone # /Administrative Office _____

Recorder(Name/Address/Phone/Affiliation): _____

Photographs: Required. Request the use of B&W prints no smaller than 3x5. Photographs would be useful to document main gate or entrance, representative general views, representative or unusual monuments or markers, and damage or neglect.

Describe and Give Location/File Nos. of Notes, Records, or Photos: _____

DHR USE ONLY=====OFFICIAL EVALUATIONS=====DHR USE ONLY

NR DATE

____/____/____

Date ____/____/____

DELIST DATE

____/____/____

____/____/____

KEEPER-NR ELIGIBILITY*: ☐yes ☐no

Date ____/____/____

SHPO-NR ELIGIBILITY*: ☐yes ☐no ☐potentially elig. ☐insufficient info.

LOCAL DESIGNATION*: _____ Date

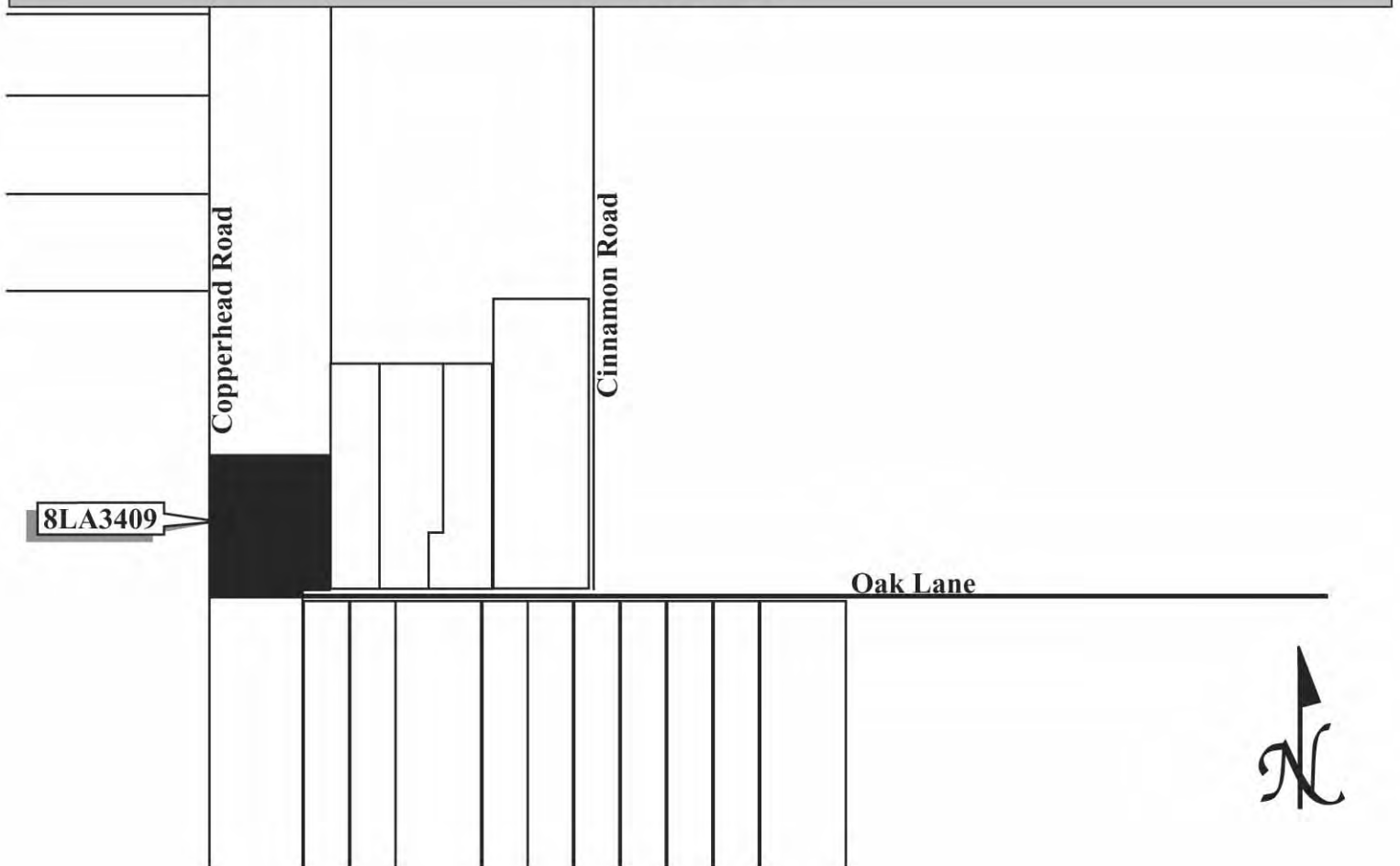
Local office _____

National Register Criteria for Evaluation ☐a ☐b ☐c ☐d

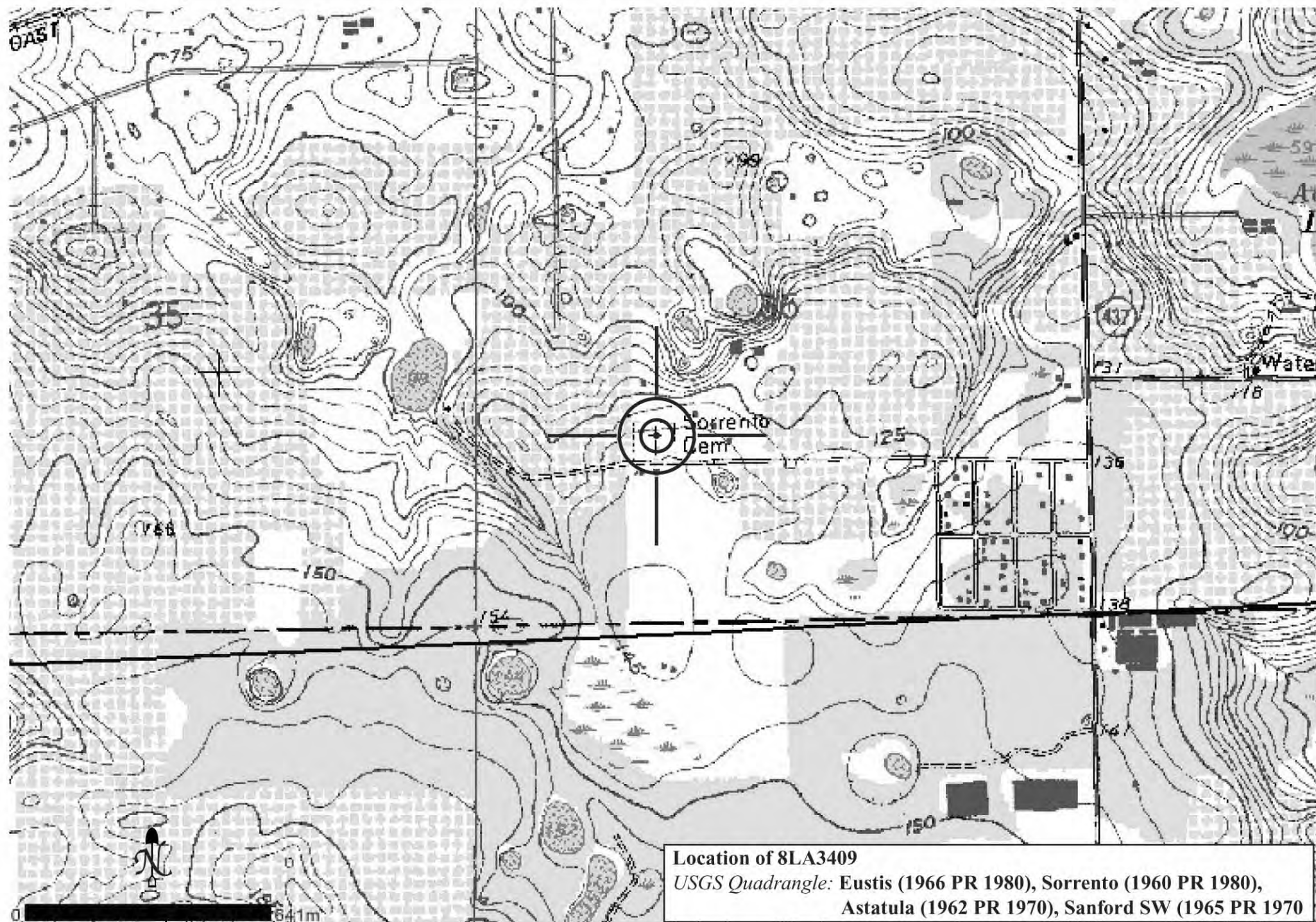
PHOTOGRAPH



SKETCH MAP



USGS QUADRANGLE MAP





HISTORICAL STRUCTURE FORM

FLORIDA MASTER SITE FILE

Consult Guide To Historical Structure Forms for detailed instructions

Site # 8LA3410

Recorder # 5

Recorder Date 6/5/06

Original ☒Update ☐

Site Name 2640 SR 46 Other Names

Project Name CRAS of the Wekiva Parkway

Historic Contexts Depression/New Deal National Register Category Building

LOCATION and IDENTIFICATION

Address 2640 SR 46

Vicinity of S side of SR 46, east of US 441

City Mount Dora GV County Lake

Ownership Private-corporate Subdivision Block # Lot #

MAPPING

USGS Map SORRENTO Township 19S Range 27E Section 33

Quarter Qtr Qtr Irregular Section ☐ UTM Zone 17

Easting 439659 Northing 3185801 Land Grant Unknown

Latitude Longitude Plat or Other Map Aerial Photographs

HISTORY

Architect/Builder Unknown Construction Date 1930 Circa ☒Alterations ☐ Date Type/LocationAdditions ☒ Date 1940s Type/Location E/small shed addition/one-room/frame; E/gable addition/one-room/frameMoved ☐ Original Location

Use Original Private residence Use Present Vacant

DESCRIPTION

Style Frame Vernacular Exterior Plan Rectangular Interior Plan Unknown Stories 1

Structural System Wood frame Exterior Fabric Drop siding

Foundation Piers Foundation Materials Unknown Foundation Infill N/A

No. of Porches 1 Locations/Features N/gable/full-width/screened

Main Entrance (stylistic details):

Outbldgs. ☒ Number 1 Nature/Location (Describe below)

S/non-historic metal shed

Roof Type Gable Roofing Materials 5V-Sheet metal

Secondary Structures ☐ Comments Not applicable LocationChimneys ☐ Number 0 Orientation N/A Location N/A Material Not applicableWood Windows ☒ Type DHS Light # 1/1Metal Windows ☐ Type Light #

Exterior Ornament corneboards; exposed rafter tails; vents; wood surrounds

Condition Deteriorated Surroundings rural

Narrative (general, interior, landscape, context; 3 lines only)

This building is hard to see from the right of way. It is set back behind a raised berm with a chain link fence around property. This house is on a large lot with more modern building located on rear of property

Archaeological Remains Present ☐ FMSF Archaeological Site Form Completed (if yes, attach) ☐

RECORDER'S EVALUATION OF SITE

Individually Eligible for National Register? Yes ☐ No ☒ Likely, Need Information ☐ Insufficient Information ☐Potential Contributor to Nat. Reg. District? Yes ☐ No ☒ Likely, Need Information ☐ Insufficient Information ☐

Areas of Significance

Community planning & development

Summary of Significance

This building exemplifies a common style in Florida constructed in the Depression/New Deal-era. Non-historic alterations limit the physical integrity of the building and limited research revealed no known significant historical associations. The building is located in an area of discontinuous historic resources, and is, therefore, considered ineligible for listing in the NHRP on an individual basis or as part of a historic district

DHR USE ONLY		OFFICIAL EVALUATIONS	DHR USE ONLY	
NR DATE ____/____/____	KEEPER-NR ELIGIBILITY <input type="checkbox"/> yes <input type="checkbox"/> no		Date	____/____/____
DELIST DATE ____/____/____	SHPO-NR ELIGIBILITY: <input type="checkbox"/> yes <input type="checkbox"/> no <input type="checkbox"/> potentially elig. <input type="checkbox"/> insufficient info		Date	____/____/____
	LOCAL DESIGNATION: _____		Date	____/____/____
	Local office _____			
National Register Criteria for Evaluation <input type="checkbox"/> a <input type="checkbox"/> b <input type="checkbox"/> c <input type="checkbox"/> d (See National Register Bulletin 15, p. 2)				

DOCUMENTATION

Research Methods Florida Site File for past architectural surveys; Florida Site File search; Tax records; Pedestrian

Bibliographic References

Location of Negatives Janus Research Negative Numbers Roll 2532, #9, Facing SW

RECORDER INFORMATION

Recorder Name Brian Koepnick

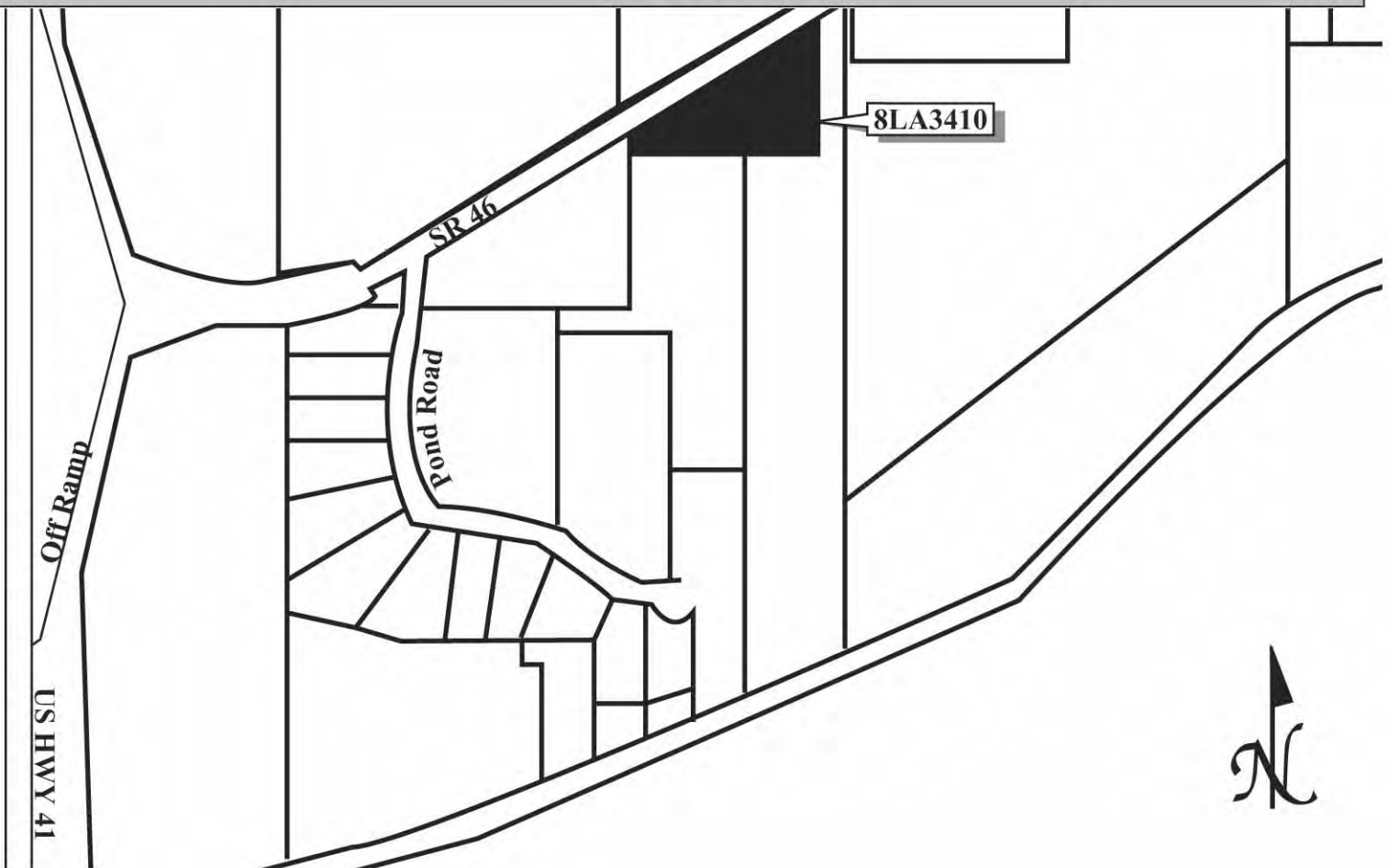
Recorder Affiliation JANUS RESEARCH, 1300 N. Westshore Blvd., Tampa, Florida 33607 Telephone 813-636-8200

- REQUIRED:**
1. USGS 7.5' MAP WITH STRUCTURES PINPOINTED IN RED
 2. LARGE SCALE STREET OR PLAT MAP
 3. PHOTO OF MAIN FACADE, PREFERABLY B&W, AT LEAST 3x5

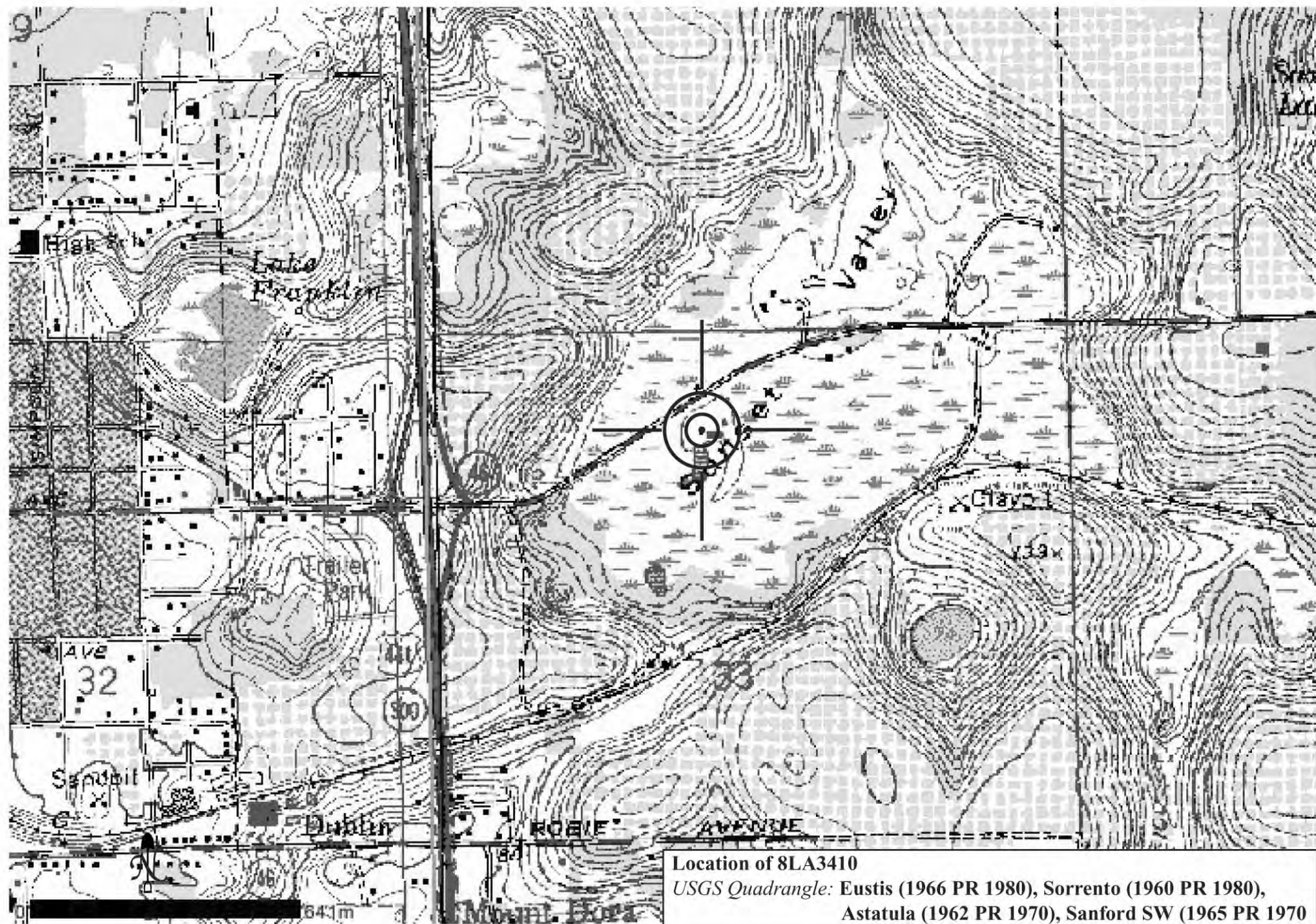
PHOTOGRAPH



SKETCH MAP



USGS QUADRANGLE MAP



Location of 8LA3410

USGS Quadrangle: Eustis (1966 PR 1980), Sorrento (1960 PR 1980),
Astatula (1962 PR 1970), Sanford SW (1965 PR 1970)



HISTORICAL STRUCTURE FORM

FLORIDA MASTER SITE FILE

Consult Guide To Historical Structure Forms for detailed instructions

Site # 8LA3411

Recorder # 6

Recorder Date 6/6/06

Original ☒Update ☐

Site Name 2613 SR 46 Other Names

Project Name CRAS of the Wekiva Parkway

Historic Contexts WWII and Aftermath National Register Category Building

LOCATION and IDENTIFICATION

Address 2613 SR 46

Vicinity of N side of SR 46, east of US 441

City Mount Dora GV County Lake

Ownership Private-corporate Subdivision Block # Lot #

MAPPING

USGS Map SORRENTO Township 19S Range 27E Section 33

Quarter Qtr Qtr Irregular Section ☐ UTM Zone 17

Easting 439645 Northing 3185905 Land Grant Unknown

Latitude Longitude Plat or Other Map Aerial Photographs

HISTORY

Architect/Builder Unknown Construction Date 1946 Circa ☒Alterations ☐ Date Type/LocationAdditions ☒ Date 1970s Type/Location E/masonry/gable; E/gable roof/garage/connected to addition 1Moved ☐ Original Location

Use Original Private residence Use Present Private residence

DESCRIPTION

Style Masonry Vernacular Exterior Plan Irregular Interior Plan Unknown Stories 1

Structural System Concrete block Exterior Fabric Stucco

Foundation Slab Foundation Materials Poured concrete Foundation Infill N/A

No. of Porches 0 Locations/Features N/A

Main Entrance (stylistic details):

Outbldgs. ☐ Number Nature/Location (Describe below)

Roof Type Cross-gabled Roofing Materials 5V-Sheet metal

Secondary Structures ☐ Comments Not applicable LocationChimneys ☒ Number 1 Orientation West Location Ridge/Exterior Material BrickWood Windows ☐ Type Light #Metal Windows ☒ Type awning; casement Light # 2; 8

Exterior Ornament concrete sills; vertical boards under gables

Condition Good Surroundings rural

Narrative (general, interior, landscape, context; 3 lines only)

This house has a large addition appended to the east side that is connected to the garage by an enclosed breezeway

Archaeological Remains Present ☐ FMSF Archaeological Site Form Completed (if yes, attach) ☐

Consult Guide To Historical Structure Forms for detailed instructions

RECORDER'S EVALUATION OF SITE

Individually Eligible for National Register? Yes ☐ No ☒ Likely, Need Information ☐ Insufficient Information ☐Potential Contributor to Nat. Reg. District? Yes ☐ No ☒ Likely, Need Information ☐ Insufficient Information ☐

Areas of Significance

Community planning & development

Summary of Significance

This building exemplifies a common style in Florida constructed in the WWII and Aftermath-era. Non-historic alterations limit the physical integrity of the building and limited research revealed no known significant historical associations. The building is located in an area of discontinuous historic resources, and is, therefore, considered ineligible for listing in the NHRP on an individual basis or as part of a historic district

DHR USE ONLY		OFFICIAL EVALUATIONS	DHR USE ONLY	
NR DATE ____/____/____	KEEPER-NR ELIGIBILITY <input type="checkbox"/> yes <input type="checkbox"/> no		Date	____/____/____
DELIST DATE ____/____/____	SHPO-NR ELIGIBILITY: <input type="checkbox"/> yes <input type="checkbox"/> no <input type="checkbox"/> potentially elig. <input type="checkbox"/> insufficient info		Date	____/____/____
	LOCAL DESIGNATION: _____		Date	____/____/____
	Local office _____			
National Register Criteria for Evaluation <input type="checkbox"/> a <input type="checkbox"/> b <input type="checkbox"/> c <input type="checkbox"/> d (See National Register Bulletin 15, p. 2)				

DOCUMENTATION

Research Methods Florida Site File for past architectural surveys; Florida Site File search; Tax records; Pedestrian

Bibliographic References

Location of Negatives Janus Research Negative Numbers Roll 2532, #10, Facing NE

RECORDER INFORMATION

Recorder Name Janus Research

Recorder Affiliation JANUS RESEARCH, 1300 N. Westshore Blvd., Tampa, Florida 33607 Telephone 813-636-8200

- REQUIRED:**
1. USGS 7.5' MAP WITH STRUCTURES PINPOINTED IN RED
 2. LARGE SCALE STREET OR PLAT MAP
 3. PHOTO OF MAIN FACADE, PREFERABLY B&W, AT LEAST 3x5

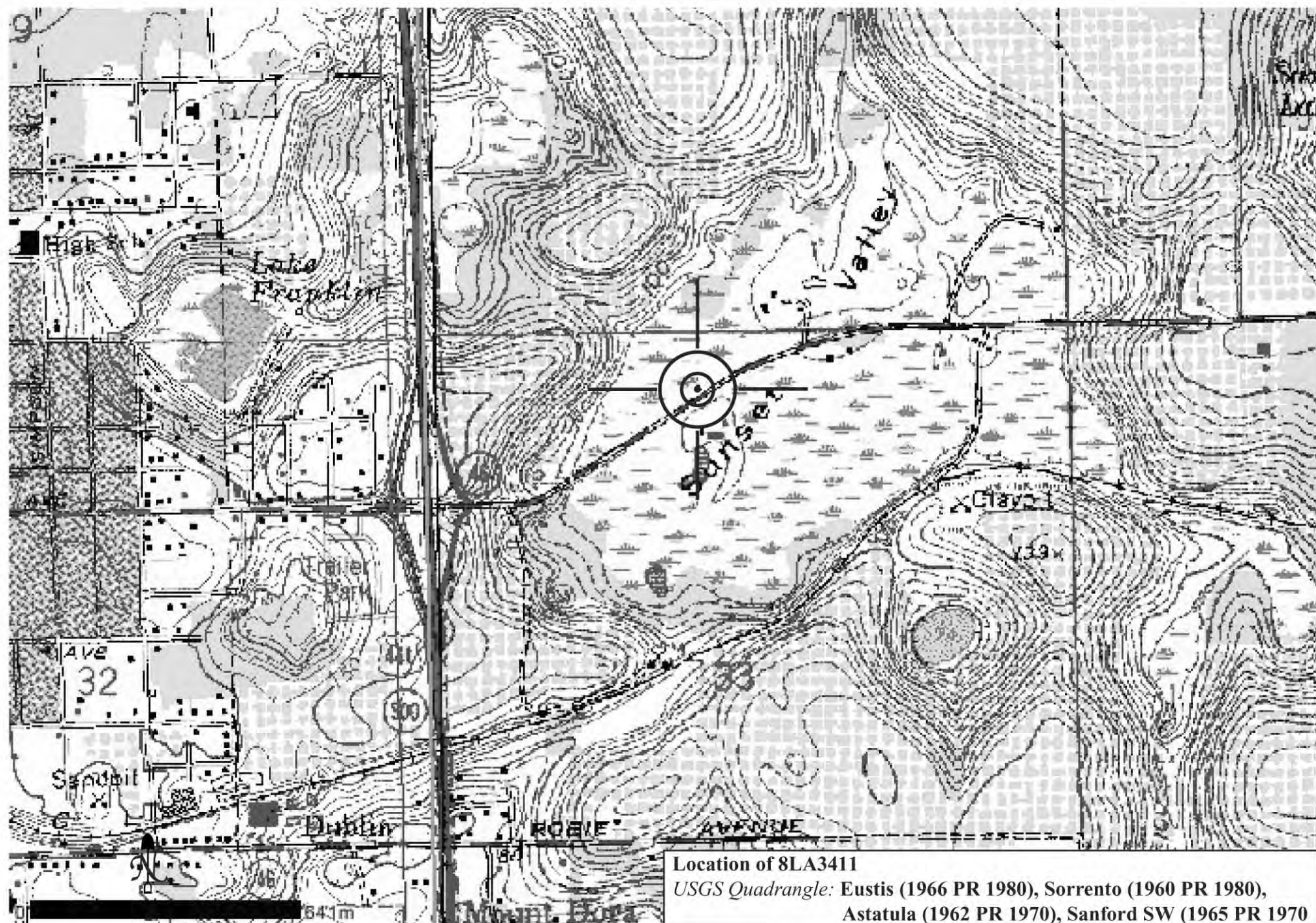
PHOTOGRAPH



SKETCH MAP



USGS QUADRANGLE MAP





HISTORICAL STRUCTURE FORM

FLORIDA MASTER SITE FILE

Consult Guide To Historical Structure Forms for detailed instructions

Site # 8LA3412

Recorder # 8

Recorder Date 6/6/06

Original ☒Update ☐

Site Name 28130 SR 46 Other Names

Project Name CRAS of the Wekiva Parkway

Historic Contexts Depression/New Deal National Register Category Building

LOCATION and IDENTIFICATION

Address 28130 SR 46

Vicinity of S die of SR 46 just east of Old McDonald Road

City Mount Plymouth GV County Lake

Ownership Private-individual Subdivision Block # Lot #

MAPPING

USGS Map SANFORD SW Township 19S Range 28E Section 23

Quarter Qtr Qtr Irregular Section ☐ UTM Zone 17

Easting 452066 Northing 3187716 Land Grant Unknown

Latitude Longitude Plat or Other Map Aerial Photographs

HISTORY

Architect/Builder Unknown Construction Date 1930 Circa ☒Alterations ☒ Date 1960s Type/Location N/front porch enclosed with metal SHS windows; exterior residedAdditions ☐ Date Type/LocationMoved ☐ Original Location

Use Original Private residence Use Present Private residence

DESCRIPTION

Style Frame Vernacular Exterior Plan Rectangular Interior Plan Unknown Stories 1

Structural System Wood frame Exterior Fabric Vinyl

Foundation Piers Foundation Materials Concrete block Foundation Infill N/A

No. of Porches 1 Locations/Features N/integral/pent roof trim/gable entry portico with wood posts/metal SHS

Main Entrance (stylistic details): N/gabled entry portico/wood posts

Outbldgs. ☒ Number 2 Nature/Location (Describe below)

W/non-historic wood pole barn; S/gabled historic barn/board and batten/original double doors

Roof Type Gable Roofing Materials 5V-Sheet metal

Secondary Structures ☐ Comments Not applicable LocationChimneys ☐ Number 0 Orientation N/A Location N/A Material Not applicableWood Windows ☒ Type DHS Light # 2/2Metal Windows ☒ Type SHS Light # 2/2

Exterior Ornament vents; wood surrounds

Condition Fair Surroundings rural

Narrative (general, interior, landscape, context; 3 lines only)

This building is set far back from the road.

Archaeological Remains Present ☐ FMSF Archaeological Site Form Completed (if yes, attach) ☐

Consult Guide To Historical Structure Forms for detailed instructions

RECORDER'S EVALUATION OF SITE

Individually Eligible for National Register? Yes ☐ No ☒ Likely, Need Information ☐ Insufficient Information ☐Potential Contributor to Nat. Reg. District? Yes ☐ No ☒ Likely, Need Information ☐ Insufficient Information ☐

Areas of Significance

Community planning & development

Summary of Significance

This building exemplifies a common style in Florida constructed in the Depression/New Deal-era. Non-historic alterations limit the physical integrity of the building and limited research revealed no known significant historical associations. The building is located in an area of discontinuous historic resources, and is, therefore, considered ineligible for listing in the NHRP on an individual basis or as part of a historic district

DHR USE ONLY		OFFICIAL EVALUATIONS	DHR USE ONLY	
NR DATE ____/____/____	KEEPER-NR ELIGIBILITY <input type="checkbox"/> yes <input type="checkbox"/> no		Date	____/____/____
DELIST DATE ____/____/____	SHPO-NR ELIGIBILITY: <input type="checkbox"/> yes <input type="checkbox"/> no <input type="checkbox"/> potentially elig. <input type="checkbox"/> insufficient info		Date	____/____/____
	LOCAL DESIGNATION: _____		Date	____/____/____
	Local office _____			
National Register Criteria for Evaluation <input type="checkbox"/> a <input type="checkbox"/> b <input type="checkbox"/> c <input type="checkbox"/> d (See National Register Bulletin 15, p. 2)				

DOCUMENTATION

Research Methods Florida Site File for past architectural surveys; Florida Site File search; Tax records; Pedestrian

Bibliographic References

Location of Negatives Janus Research Negative Numbers Roll 2532, #13, Facing SE

RECORDER INFORMATION

Recorder Name Brian Koepnick

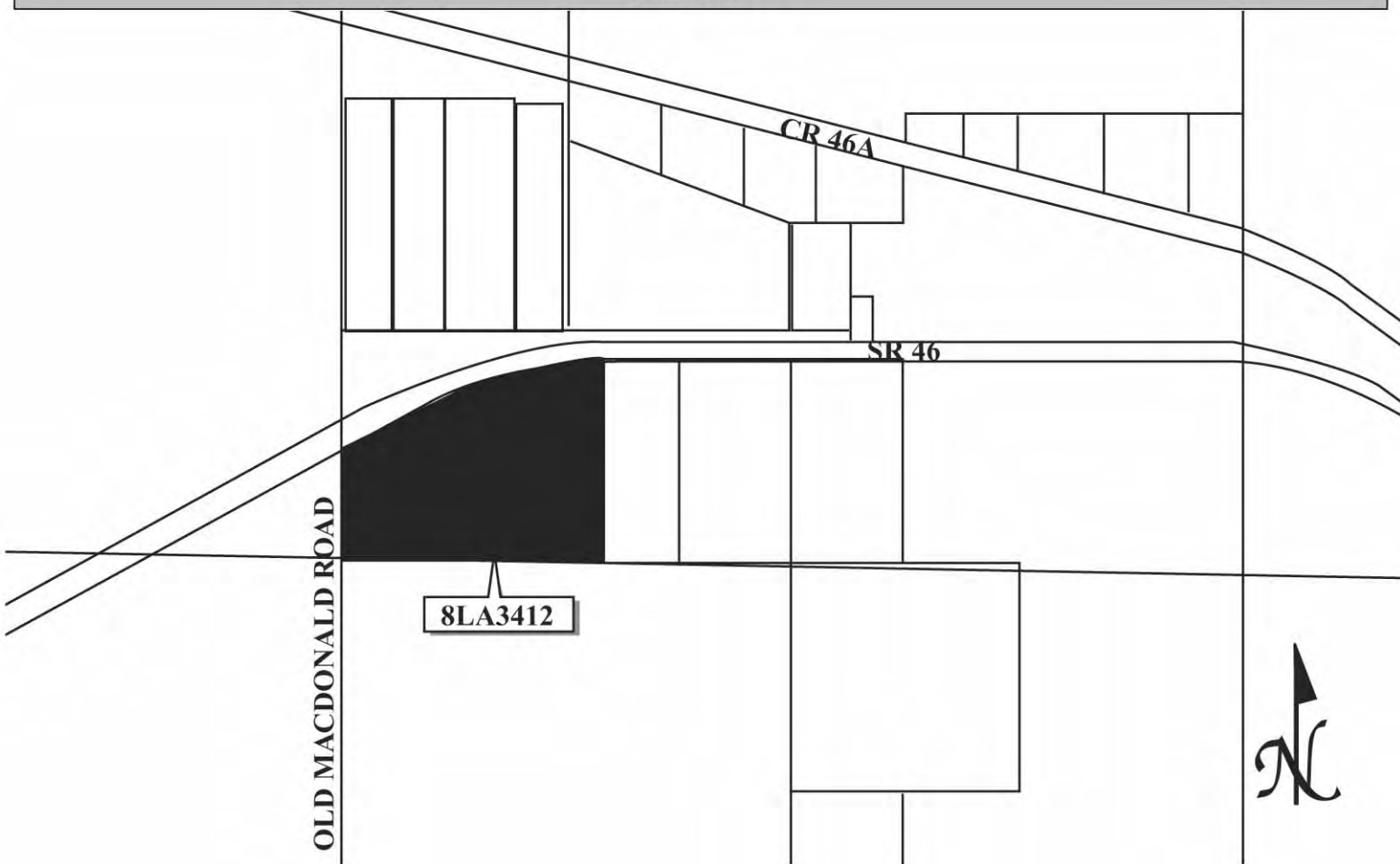
Recorder Affiliation JANUS RESEARCH, 1300 N. Westshore Blvd., Tampa, Florida 33607 Telephone 813-636-8200

- REQUIRED:**
1. USGS 7.5' MAP WITH STRUCTURES PINPOINTED IN RED
 2. LARGE SCALE STREET OR PLAT MAP
 3. PHOTO OF MAIN FACADE, PREFERABLY B&W, AT LEAST 3x5

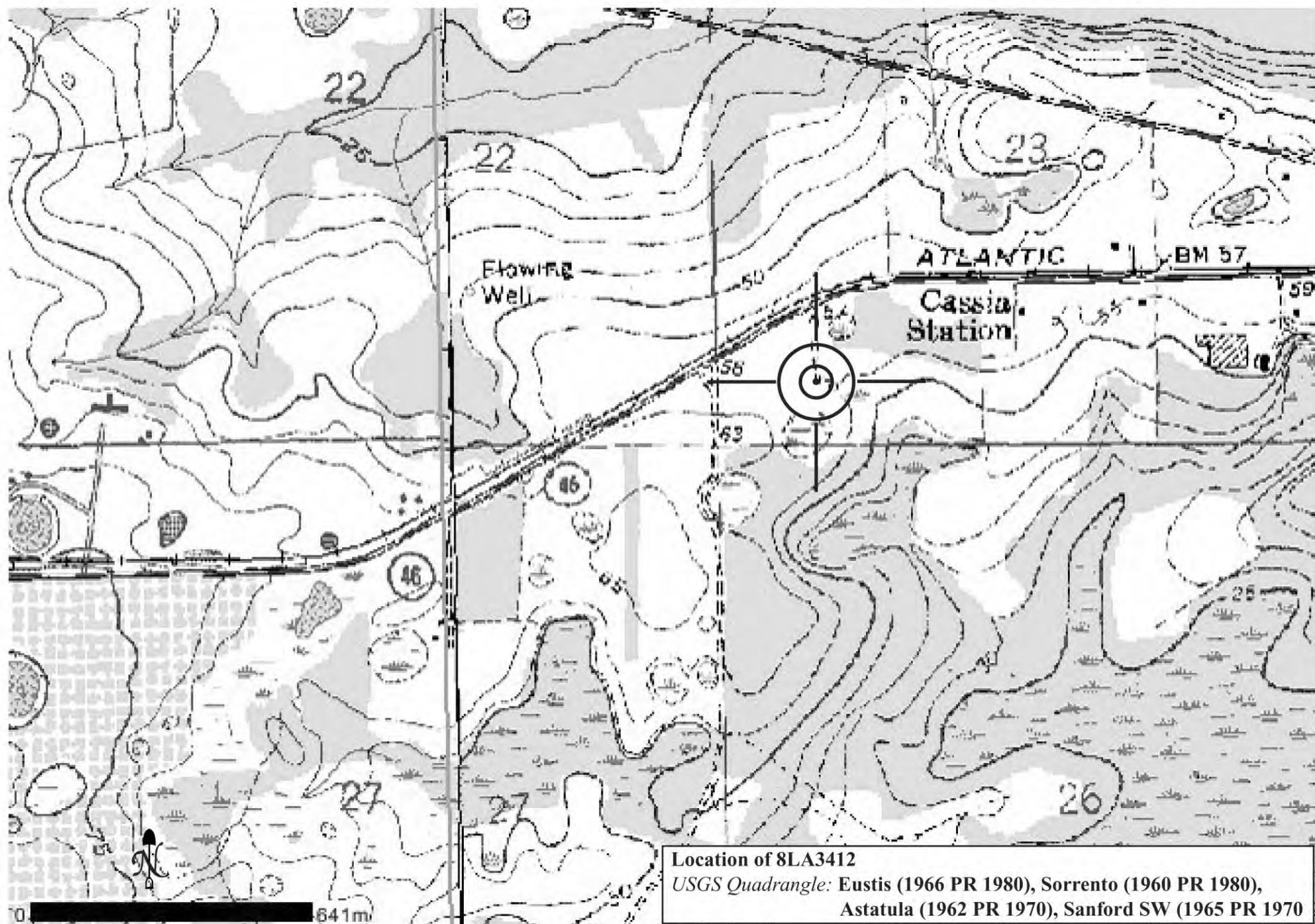
PHOTOGRAPH



SKETCH MAP



USGS QUADRANGLE MAP





HISTORICAL STRUCTURE FORM FLORIDA MASTER SITE FILE

Consult Guide To Historical Structure Forms for detailed instructions

Site # 8LA3413

Recorder # 9

Recorder Date 6/6/06

Original ☒Update ☐

Site Name 32222 SR 46 Other Names

Project Name CRAS of the Wekiva Parkway

Historic Contexts Modern National Register Category Building

LOCATION and IDENTIFICATION

Address 32222 SR 46

Vicinity of S side of SR 46 just west of Wekiva River

City Sanford GV County Lake

Ownership Private-corporate Subdivision Block # Lot #

MAPPING

USGS Map SANFORD SW Township 19S Range 29E Section 28

Quarter Qtr Qtr Irregular Section ☐ UTM Zone 17

Easting 458777 Northing 3187535 Land Grant Unknown

Latitude Longitude Plat or Other Map Aerial Photographs

HISTORY

Architect/Builder Unknown Construction Date 1955 Circa ☒Alterations ☒ Date 1980s Type/Location windows replaced; N/front door replacedAdditions ☐ Date Type/LocationMoved ☐ Original Location

Use Original Private residence Use Present Office

DESCRIPTION

Style Masonry Vernacular Exterior Plan Rectangular Interior Plan Unknown Stories 1

Structural System Concrete block Exterior Fabric Concrete block; Aluminum

Foundation Slab Foundation Materials Poured concrete Foundation Infill N/A

No. of Porches 1 Locations/Features N/shed roof/partial/concrete block supports/integrated porte-cochere

Main Entrance (stylistic details):

Outbldgs. ☒ Number 2 Nature/Location (Describe below)

S/historic Masonry Vernacular garage; S/non-historic metal large carport/storage

Roof Type Gable Roofing Materials 5V-Sheet metal

Secondary Structures ☐ Comments Not applicable LocationChimneys ☐ Number 0 Orientation N/A Location N/A Material Not applicableWood Windows ☐ Type Light #Metal Windows ☒ Type SHS Light # 1/1

Exterior Ornament concrete sills

Condition Good Surroundings rural

Narrative (general, interior, landscape, context; 3 lines only)

This former private residence is now the office for an excavation company.

Archaeological Remains Present ☐ FMSF Archaeological Site Form Completed (if yes, attach) ☐

Consult Guide To Historical Structure Forms for detailed instructions

RECORDER'S EVALUATION OF SITE

Individually Eligible for National Register? Yes ☐ No ☒ Likely, Need Information ☐ Insufficient Information ☐Potential Contributor to Nat. Reg. District? Yes ☐ No ☒ Likely, Need Information ☐ Insufficient Information ☐

Areas of Significance

Community planning & development

Summary of Significance

This building exemplifies a common style in Florida constructed in the Modern-era. Non-historic alterations limit the physical integrity of the building and limited research revealed no known significant historical associations. The building is located in an area of discontinuous historic resources, and is, therefore, considered ineligible for listing in the NHRP on an individual basis or as part of a historic district

DHR USE ONLY		OFFICIAL EVALUATIONS	DHR USE ONLY	
NR DATE ____/____/____	KEEPER-NR ELIGIBILITY <input type="checkbox"/> yes <input type="checkbox"/> no		Date	____/____/____
DELIST DATE ____/____/____	SHPO-NR ELIGIBILITY: <input type="checkbox"/> yes <input type="checkbox"/> no <input type="checkbox"/> potentially elig. <input type="checkbox"/> insufficient info		Date	____/____/____
	LOCAL DESIGNATION: _____		Date	____/____/____
	Local office _____			
National Register Criteria for Evaluation <input type="checkbox"/> a <input type="checkbox"/> b <input type="checkbox"/> c <input type="checkbox"/> d (See National Register Bulletin 15, p. 2)				

DOCUMENTATION

Research Methods Florida Site File for past architectural surveys; Florida Site File search; Tax records; Pedestrian

Bibliographic References

Location of Negatives Janus Research

Negative Numbers Roll 2532, #14, Facing SW

RECORDER INFORMATION

Recorder Name Brian Koepnick

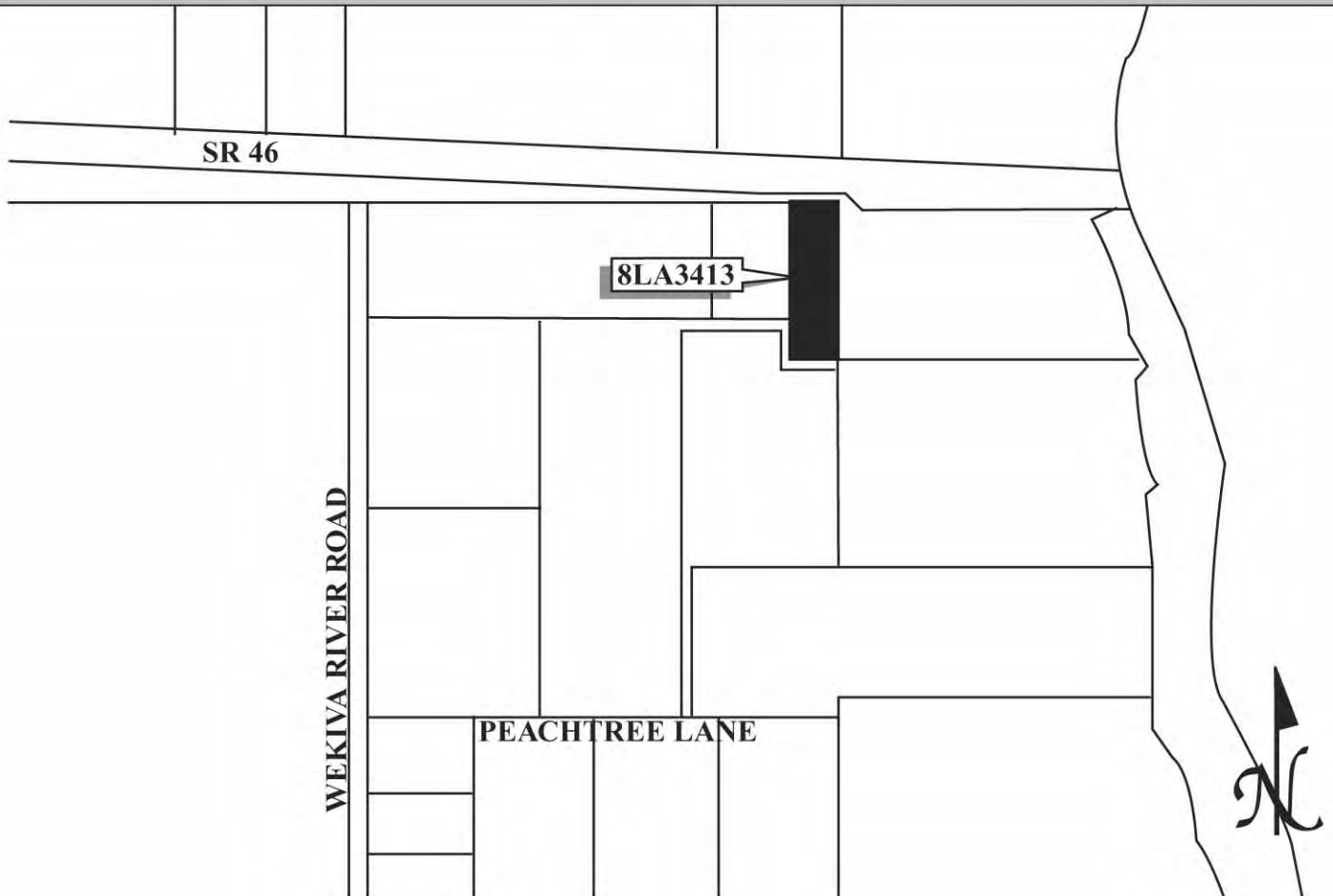
Recorder Affiliation JANUS RESEARCH, 1300 N. Westshore Blvd., Tampa, Florida 33607 Telephone 813-636-8200

- REQUIRED:**
1. USGS 7.5' MAP WITH STRUCTURES PINPOINTED IN RED
 2. LARGE SCALE STREET OR PLAT MAP
 3. PHOTO OF MAIN FACADE, PREFERABLY B&W, AT LEAST 3x5

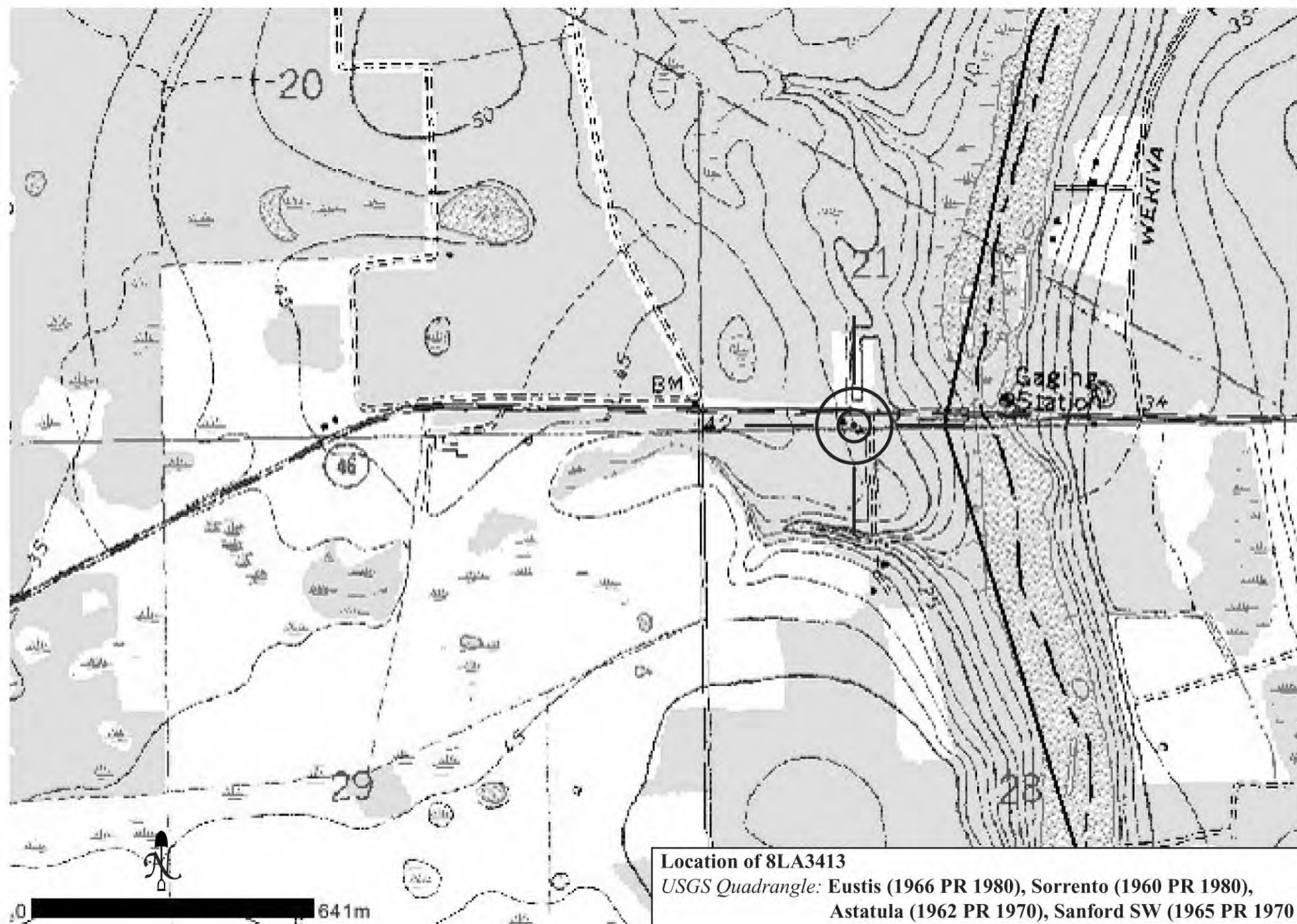
PHOTOGRAPH



SKETCH MAP



USGS QUADRANGLE MAP



ARCHAEOLOGICAL SITE FORM FLORIDA MASTER SITE FILE

Version prepared by Janus Research, Inc.

Consult the Guide to Archaeological Site Forms for detailed instructions.

Site #: 8LA3414

Recorder Site #: 7

Field Date: 6/7/06

Form Date: 6/12/06

Site Name(s): Seaboard Coast Line Railway Corridor

Multiple Listing (DHR only)

Project Name: CRAS of Wekiva Parkway

FMSF Survey #:

Ownership: ☒ private-profit ☐ private-nonprofit ☐ private-indiv ☐ private-unspecifd ☐ city ☐ county ☐ state ☐ federal ☐ foreign ☐ Native Amer ☐ unknown

USGS 7.5 Map Name / Date: Sanford, Sanford SW, Sorrento

County: Lake, Seminole

Township: 19S Range: 27E Section: 35 ☐ Irregular Section ? Qtr. Section (check all that apply) ☐ NE ☐ NW ☐ SE ☐ SW

Landgrant: Tax Parcel #(s):

City/Town (if within 3 mi): In Current City Limits? ☐ Y ☒ N ☐ unknown

UTM Zone: 17 Easting: 442695 Northing: 3186005

Address/Vicinity/Route to: Mount Dora GV

Name of Public Tract (e.g., park):

TYPE OF SITE (Check all choices that apply: if needed, write others in at bottom)

SETTING *

- ☒ Land - terrestrial ☐ Lake/Pond - lacustrine
☐ Cave/Sink - subterranean ☐ River/Stream/Creek - riverine
☐ terrestrial ☐ Tidal - estuarine
☐ aquatic ☐ Saltwater - marine
☐ intermittently flooded ☐ marine unspecified
☐ Wetland - palustrine ☐ high energy marine
☐ usually flooded ☐ low energy marine
☐ sometimes flooded
☐ usually dry

Other Site Type: Railway

STRUCTURES - OR - FEATURES *

- ☐ aboriginal boat ☐ fort ☐ road segment
☐ agric/farm building ☐ midden ☐ shell midden
☐ burial mound ☐ mill unspecified ☐ shell mound
☐ building remains ☐ mission ☐ shipwreck
☐ cemetery/grave ☐ mound unspec. ☐ subsurface features
☐ dump/refuse ☐ plantation ☐ surface scatter
☐ earthworks ☐ platform mound ☐ well

FUNCTION *

- ☐ none specified
☐ campsite
☐ extractive site
☐ habitation (prehist)
☐ homestead (historic)
☐ farmstead
☐ village (prehistoric)
☐ town (historic)
☐ quarry

HISTORIC CONTEXTS (Check all that apply; use most specific subphase: e.g., if Glades Ia, don't use Glades I)

Aboriginal *

- ☐ Englewood ☐ Glades unspec ☐ St Augustine
☐ Alachua ☐ Fort Walton ☐ Hickory Pond ☐ St Johns Ia
☐ Archaic, Early ☐ Glades Ia ☐ Leon-Jefferson ☐ St Johns Ib
☐ Archaic, Middle ☐ Glades Ib ☐ Malabar I ☐ St Johns I unspecified
☐ Archaic, Late ☐ Glades I unsp ☐ Malabar II ☐ St Johns IIa
☐ Archaic Unspecified ☐ Glades IIa ☐ Manasota ☐ St Johns IIb
☐ Belle Glade I ☐ Glades IIb ☐ Mount Taylor ☐ St Johns IIc
☐ Belle Glade II ☐ Glades IIc ☐ Norwood ☐ St Johns II unspecified
☐ Belle Glade III ☐ Glades II unsp ☐ Orange ☐ St Johns unspecified
☐ Belle Glade IV ☐ Glades IIIa ☐ Paleoindian ☐ Santa Rosa
☐ Belle Glade Unspec. ☐ Glades IIIb ☐ Pensacola ☐ Santa Rosa-Swift Creek
☐ Cades Pond ☐ Glades IIIc ☐ Perico Island ☐ Seminole: Colonization
☐ Deptford ☐ Glades III unsp ☐ Safety Harbor ☐ Seminole: 1st War to 2nd

Nonaboriginal *

- ☐ Seminole: 2nd War to 3rd ☐ First Spanish 1513-99
☐ Seminole: 3rd War On ☐ First Spanish 1600-99
☐ Seminole unspecified ☐ First Spanish 1700-1763
☐ Swift Creek, Early ☐ First Spanish unspecified
☐ Swift Creek, Late ☐ British 1763-1783
☐ Swift Creek, unspec. ☐ Second Spanish 1783-1821
☐ Transitional ☐ American Territorial 1821-45
☐ Weeden Island I ☐ American Civil War 1861-65
☐ Weeden Island II ☐ American 19th Century
☐ Weeden Island unsp. ☐ American 20th Century
☐ Prehistoric Nonceramic ☒ American unspecified
☐ Prehistoric Ceramic ☐ African-American
☐ Prehistoric unspecified

Other Context:

* Consult the Guide to Archaeological Site Forms for preferred descriptions not listed above (data are "coded fields" at the Site File).

SURVEYOR'S EVALUATION OF SITE

- Potentially eligible for local register? ☐ yes ☒ no ☐ insufficient info
 Individually eligible National Register? ☐ yes ☒ no ☐ insufficient info
 Potential contributor to NR district? ☐ yes ☒ no ☐ insufficient info
 Explanation of Evaluation: (Required if evaluated: limit to 3 lines, attach full justification)
 See Con. Sheet

Name of local register if eligible:

Recommendations Owner/SHPO:

DHR USE ONLY		OFFICIAL EVALUATIONS		DHR USE ONLY	
INS DATE	REVIEWER'S ELIGIBILITY	<input type="checkbox"/> yes	<input checked="" type="checkbox"/> no	<input type="checkbox"/> insufficient info	
REVIEWER'S ELIGIBILITY	<input type="checkbox"/> yes	<input checked="" type="checkbox"/> no	<input type="checkbox"/> insufficient info		
DELIST DATE	LOCAL DESIGNATION				
National Register Criteria for Evaluation: <input type="checkbox"/> A <input type="checkbox"/> B <input type="checkbox"/> C <input type="checkbox"/> D (See National Register Bulletin 15, p.17)					
1-800-677-4373 Florida Master Site File/Div. of Historical Resources/4, Camp Edge/950 South Shalimar St., Tallahassee, FL 32304-3000 Phone (850) 487-2299/Suncom 277-2299/Fax (850) 921-0372/E-mail fmsfile@mail.dos.state.fl.u					

ARCHAEOLOGICAL SITE FORM

Consult the Guide to Archaeological Site Forms for detailed instructions.

Site #: 8LA3414

Recorder Site #: 7

FIELD METHODS (Check one or more methods for detection and for boundaries)

SITE DETECTION *

- ☐ no field check
☒ literature search
☐ informant report
☐ remote sensing
☒ exposed ground
☐ posthole digger
☐ auger
☐ unscreened shovel

☐ screened shovel

SITE BOUNDARIES *

- ☐ bounds unknown
☒ literature search
☐ informant report
☐ remote sensing
☒ insp exposed ground
☐ posthole tests
☐ auger
☐ unscreened shovel
☐ screened shovel
☐ block excavations
☐ estimate or guess

Other Methods:

SITE DESCRIPTION

Extent Size (m2): _____ Depth and Stratigraphy of cultural deposit:
At grade

Temporal Interpretation*- Components (check one): ☐ single ☐ prob single ☐ prob multiple ☐ multiple ☐ uncertain ☐ unknown

Describe each occupation in plan (refer to attached large scale map) and stratigraphically. Discuss temporal and functional interpretations:

Integrity/ Overall Disturbance* ☐ none seen ☐ minor ☐ substantial ☒ major ☐ redeposited ☐ destroyed-(document it!) ☐ unknown

Disturbances/Threats/Protective Measures: not in use/sections of track removed/being paved under private driveways

Surface: Area Collected (m2): _____ # Collection Units: _____ Excavation: # noncontiguous blocks: _____

ARTIFACTS

Total Artifacts #: 0 (C)ount or (E)stimate?: _____ Surface #: _____ (C) or (E)?: _____ Subsurface #: _____ (C) or (E)?: _____

COLLECTION SELECTIVITY *

- ☐ unknown
☐ unselective (all artifacts)
☐ selective (some artifacts)
☐ mixed selectivity

SPATIAL CONTROL *

- ☐ uncollected ☐ general (not by subarea)
☐ unknown ☐ controlled (by subarea)
☐ variable spacial control
☐ other _____

Pick exactly one code from the Disposition List

- bone-animal: _____ exotic-nonlocal: _____
 bone-human: _____ glass: _____
 bone-unspecified: _____ lithics-aboriginal: _____
 bone-worked: _____ metal-nonprecious: _____
 brick/building debris: _____ metal-precious/coin: _____
 ceramic-aboriginal: _____ shell-unworked: _____
 ceramic-nonaborig _____ shell-worked: _____
 daub: _____ Others: _____

Disposition List*

- A-** category always collected
S- some items in category collected
O- observed first hand, but not collected
R- collected and subsequently left at site
I- informant reported category present
U- unknown

Artifact Comments: _____

DIAGNOSTICS * (Type or mode, and frequency: eg, Suwannee ppk, heat treated chert, Deptford Check-stamped, ironstone/whiteware)

1: _____ N= _____ 5: _____ N= _____ 9: _____ N= _____
 2: _____ N= _____ 6: _____ N= _____ 10: _____ N= _____
 3: _____ N= _____ 7: _____ N= _____ 11: _____ N= _____
 4: _____ N= _____ 8: _____ N= _____ 12: _____ N= _____

ENVIRONMENT

Nearest Fresh Water-Type/Name: _____ Distance-(m)/bearing: _____

Natural Community (FNAI category* or leave blank): _____

Local Vegetation: wooded

Topography: rolling Min Elevation (m): 100 Max Elevation (m): _____

Present Land Use: abandoned rail corridor

SCS Soil Series: _____ Soil Association: _____

FURTHER INFORMATION

Informant(s): _____

Describe field analysis notes, artifacts, photos. For each, give type* (eg., notes) curating organization*, accession #s, and short description:
 Janus Research, 1300 N. Westshore Blvd., Suite 100, Tampa, FL 33607, 813.636.8200, janus@janus-research.com

Manuscripts or publications on the site:

(Use continuation sheet, give FMSF# if relevant) _____

Recorder(s): Brian Koepnick

Affiliation or FAS Chapter: Janus Research, Inc.

* Consult Guide to Archaeological Site Form for preferred descriptions not listed above (data are "coded fields" at the Site File).

SITE PLAN USGS REQUIRED At 1"=300' (1:3600 or larger scale, show: site boundaries, scale north arrow, datum, test/collection units, landmarks, mappers, date.

SITE NAME: Seaboard Coast Line (S.C.L.) Railway Corridor

A. NARRATIVE DESCRIPTION OF SITE

The Seaboard Coast Line (S.C.L.) Railway Corridor is located within the project APE but also extends outside the APE. In the APE it travels through Township 19 South, Range 27 East, Sections 26, 35; Township 19 South, Range 28 East, Sections 22-25, 27-28; Township 19 South, Range 29 East, Sections 30; in Lake and Seminole Counties, Florida. It is visible on the USGS Sorrento (1960, PR 1980), Sanford SW (1965 PR 1970), and Sanford (1965, PR 1980) Quadrangle maps in Lake and Seminole Counties, Florida. The rail line is composed of one set of two iron rails on a built-up bed; however, in many segments the tracks are no longer extant and only the bed is present. The corridor traverses through grassy and wooded areas. The original wood ties are present in the segments where the tracks still exist. In the project area, the line runs east to west, in many places adjacent to SR 46. Approximately 4,500 feet of the corridor are present in the project area.

The S.C.L. corridor in the project area was originally the Sanford and Lake Eustis Railroad built in 1887. This line was operated by the Jacksonville, Tampa, and Key West Railway Company. Originating at the main line in Sanford, this spur traveled west through Paola, Markham, Ethel, Sorrento, Mount Dora, and on to Tavares. The segment between Sanford and Mount Dora is the length of the railway line located within the project APE. The Sanford and Lake Eustis Railroad was purchased by the Atlantic Coast Line (A.C.L.) Railway in 1902 (Sanford & Lake Eustis Railroad Plaque, 2006). The A.C.L. Railway was formed in 1900 from the merger of two smaller rail companies in Virginia and South Carolina. A.C.L. operated the line from Sanford to Mount Dora until 1967 when the A.C.L. Railroad was merged with its competitor the Seaboard Air Line Railroad to form the Seaboard Coast Line Railroad (Georgia Railroad History and Heritage, 2006). This spur of the S.C.L. was operated until 1980 when the line was abandoned. Since 1980 many sections of track have been either removed or paved over.

B. DISCUSSION OF SIGNIFICANCE

The S.C.L. Railroad corridor retains historical importance for its role in the development and transportation of the area; however it no longer serves its historic function as a railroad. Since the line's abandonment, many sections of track have been removed or paved over by street crossings and private lanes. Some sections of the route are completely overgrown with vegetation creating a discontinuous railroad corridor. Additionally, most signage, street crossing guards, and other features related to the railroad have been removed, severely detracting from the railroad corridor's historic physical integrity. Therefore, this resource is considered ineligible for listing in the *NRHP*, either on an individual basis or as part of a historic district.

SITE NAME: Seaboard Coast Line (S.C.L.) Railway Corridor

C. HISTORY AND BIBLIOGRAPHY OF PAST WORK AT SITE

Georgia Railroad History and Heritage

2006 "Atlantic Coast Line History" available online at: <http://www.railga.com/acl.html>

Sanford & Lake Eustis Railway Plaque

2006 Plaque located in abandoned rail bed west of Sanford, Florida

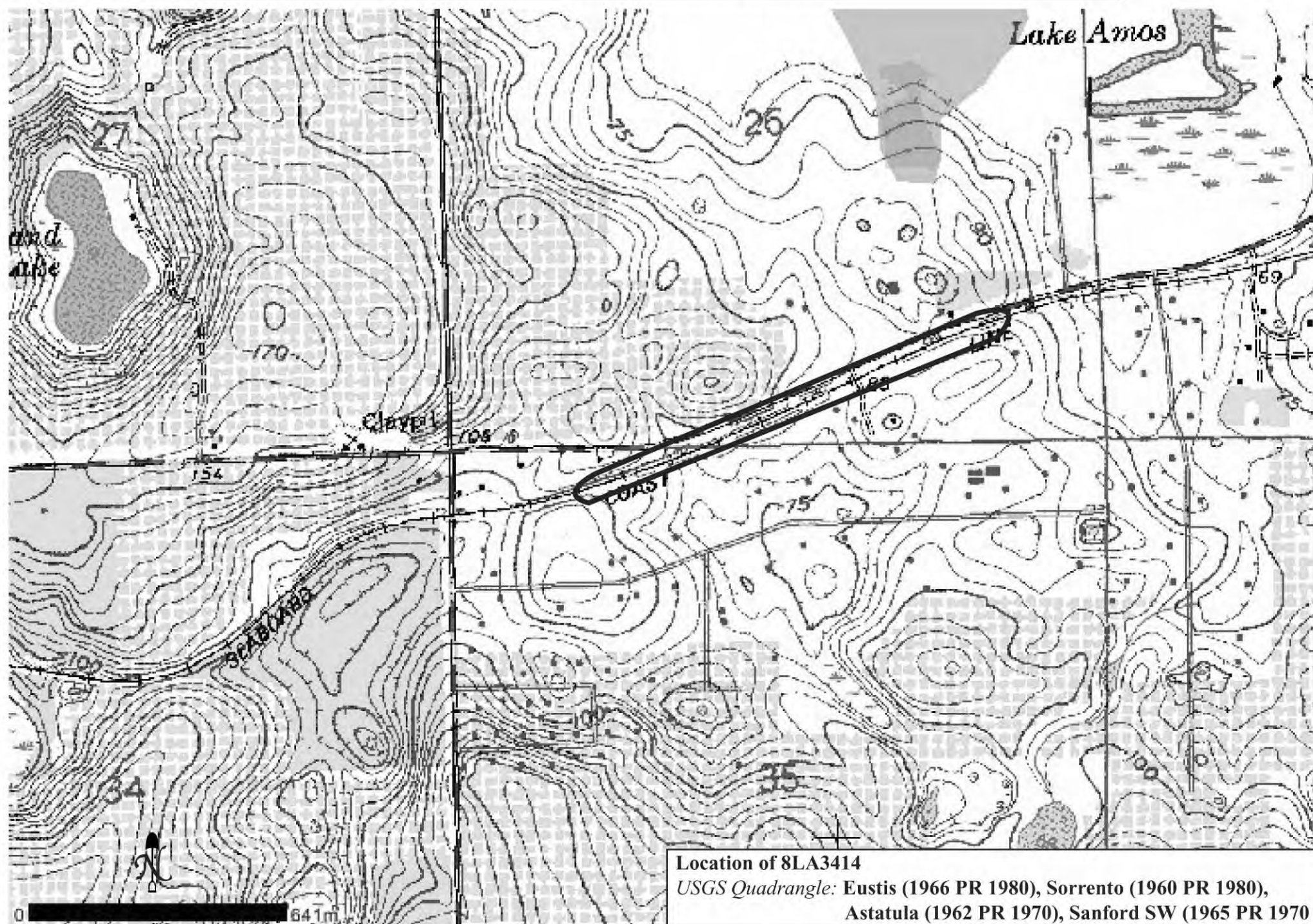
PHOTOGRAPH



SKETCH MAP



USGS QUADRANGLE MAP





HISTORICAL STRUCTURE FORM

FLORIDA MASTER SITE FILE

Consult Guide To Historical Structure Forms for detailed instructions

Site # 8OR6197

Recorder # 1

Recorder Date 6/5/06

Original ☒Update ☐

Site Name S & C Nursery Other Names

Project Name CRAS of the Wekiva Parkway

Historic Contexts Depression/New Deal National Register Category Building

LOCATION and IDENTIFICATION

Address 3225 Ponkan Road

Vicinity of N side of Ponkan Road, west of Plymouth-Sorrento Road

City Plymouth GV County Orange

Ownership Private-corporate Subdivision Block # Lot #

MAPPING

USGS Map AOPKA Township 20S Range 27E Section 24

Quarter Qtr Qtr Irregular Section ☐ UTM Zone 17

Easting 445131 Northing 3177949 Land Grant Unknown

Latitude Longitude Plat or Other Map Aerial Photographs

HISTORY

Architect/Builder Unknown Construction Date 1940 Circa ☒Alterations ☒ Date 1960s Type/Location S/front porch enclosed; windows replaced; E/some windows boarded upAdditions ☒ Date 1980s Type/Location W/side shed roof porch attached; A/C units added to many window openingMoved ☐ Original Location

Use Original Private residence Use Present nursery office

DESCRIPTION

Style Frame Vernacular Exterior Plan Rectangular Interior Plan Unknown Stories 1

Structural System Wood frame Exterior Fabric Asbestos-shingles or siding

Foundation Piers Foundation Materials Concrete block Foundation Infill N/A

No. of Porches 2 Locations/Features W/full-length/shed roof/wood posts; N/shed roof/full-width/wood posts

Main Entrance (stylistic details):

Outbldgs. ☒ Number Nature/Location (Describe below)

N/numerous associated non-historic nursery structures/greenhouses

Roof Type Gable Roofing Materials Composition shingles

Secondary Structures ☐ Comments Not applicable LocationChimneys ☐ Number 0 Orientation N/A Location N/A Material Not applicableWood Windows ☐ Type Light #Metal Windows ☒ Type SHS Light # 2/2

Exterior Ornament

Condition Fair Surroundings rural

Narrative (general, interior, landscape, context; 3 lines only)

This building is now part of a nursery/greenhouse operation. A wood fence delineates the front of the property.

Archaeological Remains Present ☐ FMSF Archaeological Site Form Completed (if yes, attach) ☐

RECORDER'S EVALUATION OF SITE

Individually Eligible for National Register? Yes ☐ No ☒ Likely, Need Information ☐ Insufficient Information ☐Potential Contributor to Nat. Reg. District? Yes ☐ No ☒ Likely, Need Information ☐ Insufficient Information ☐

Areas of Significance

Community planning & development

Summary of Significance

This building exemplifies a common style in Florida constructed in the Depression/New Deal-era. Non-historic alterations limit the physical integrity of the building and limited research revealed no known significant historical associations. The building is located in an area of discontinuous historic resources, and is, therefore, considered ineligible for listing in the NHRP on an individual basis or as part of a historic district

DHR USE ONLY		OFFICIAL EVALUATIONS	DHR USE ONLY	
NR DATE ____/____/____	KEEPER-NR ELIGIBILITY <input type="checkbox"/> yes <input type="checkbox"/> no		Date	____/____/____
DELIST DATE ____/____/____	SHPO-NR ELIGIBILITY: <input type="checkbox"/> yes <input type="checkbox"/> no <input type="checkbox"/> potentially elig. <input type="checkbox"/> insufficient info		Date	____/____/____
	LOCAL DESIGNATION: _____		Date	____/____/____
	Local office _____			
National Register Criteria for Evaluation <input type="checkbox"/> a <input type="checkbox"/> b <input type="checkbox"/> c <input type="checkbox"/> d (See National Register Bulletin 15, p. 2)				

DOCUMENTATION

Research Methods Florida Site File for past architectural surveys; Florida Site File search; Tax records; Pedestrian

Bibliographic References

Location of Negatives Janus Research Negative Numbers Roll 2532, #1, Facing NW

RECORDER INFORMATION

Recorder Name Brian Koepnick

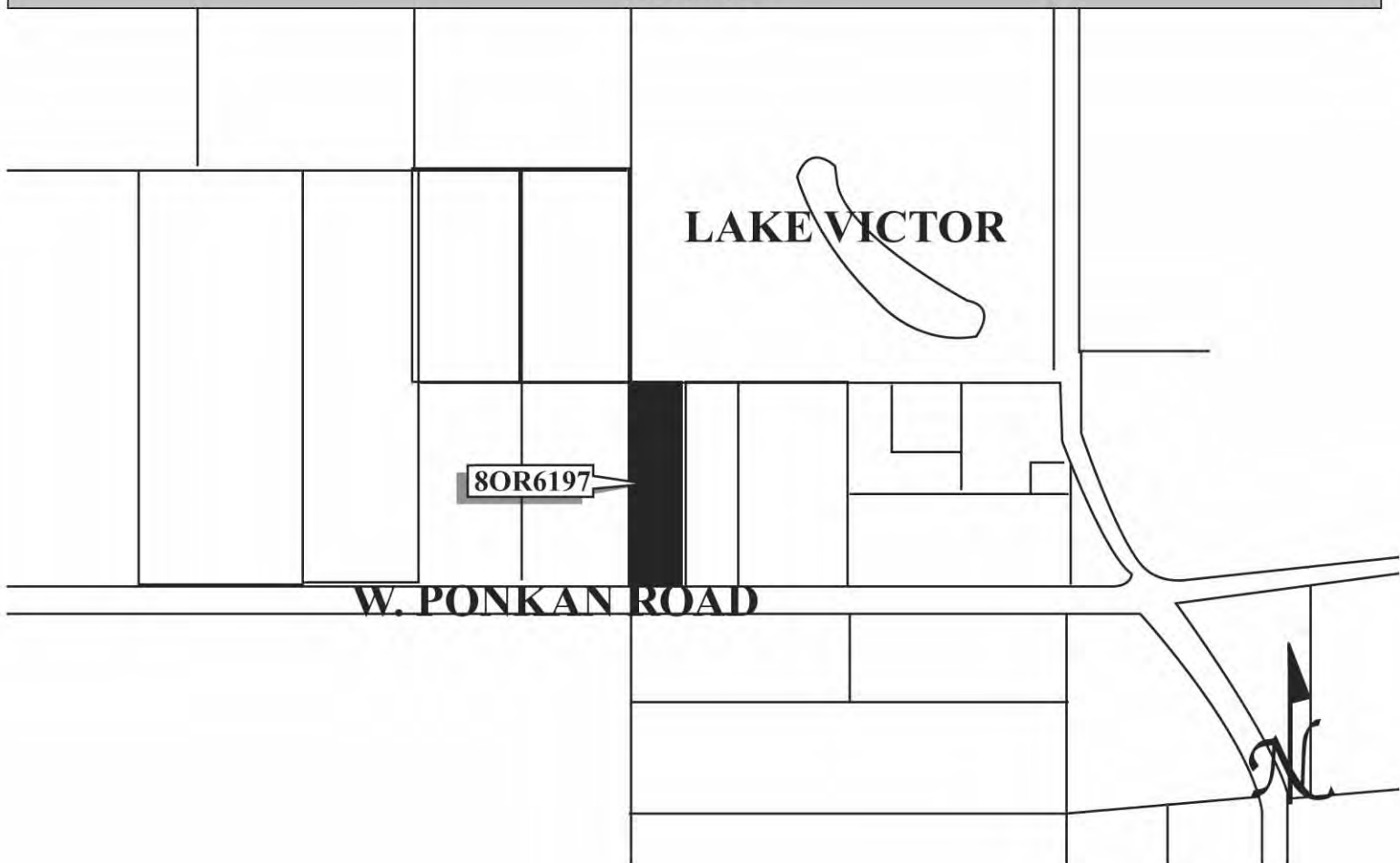
Recorder Affiliation JANUS RESEARCH, 1300 N. Westshore Blvd., Tampa, Florida 33607 Telephone 813-636-8200

- REQUIRED:**
1. USGS 7.5' MAP WITH STRUCTURES PINPOINTED IN RED
 2. LARGE SCALE STREET OR PLAT MAP
 3. PHOTO OF MAIN FACADE, PREFERABLY B&W, AT LEAST 3x5

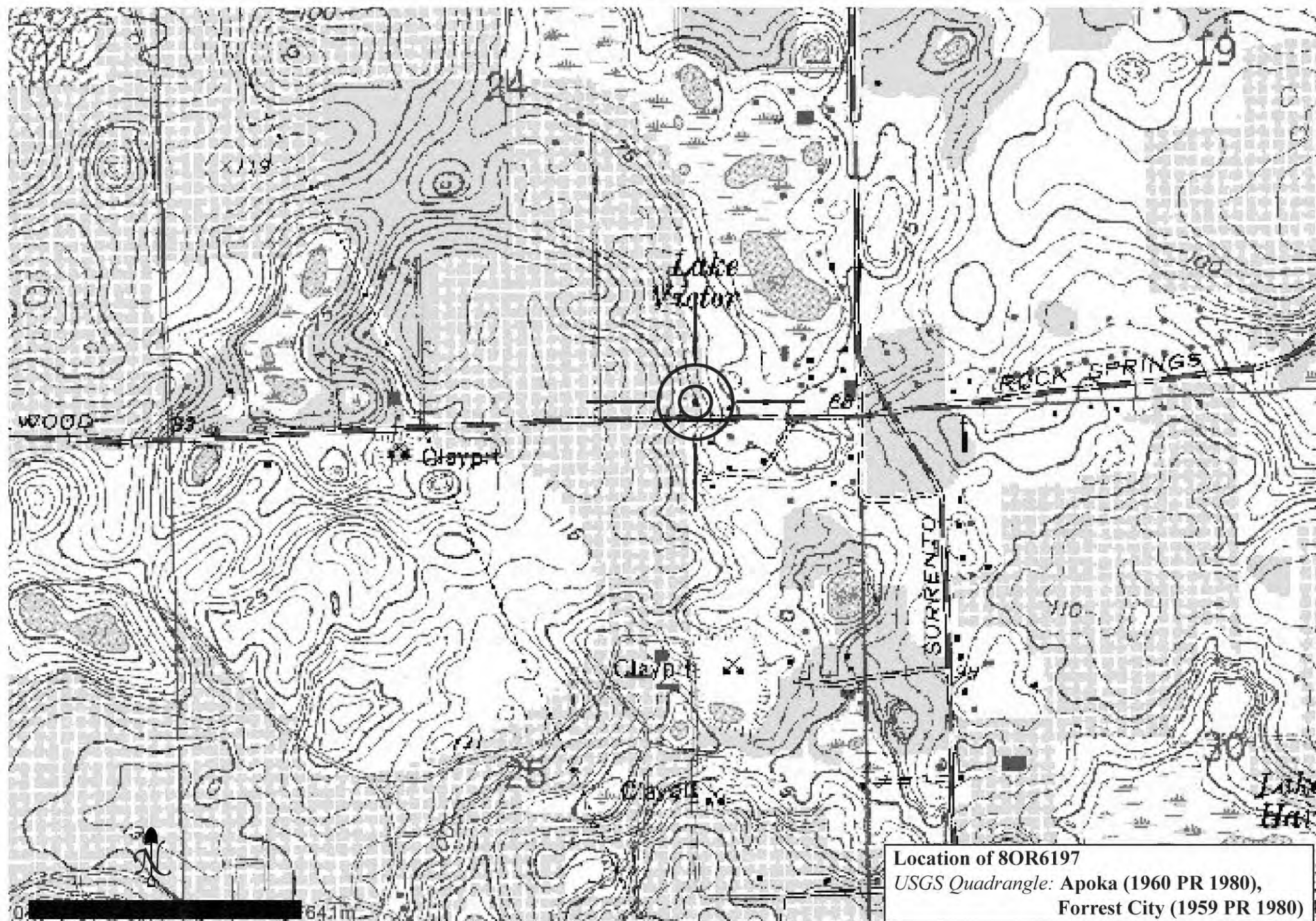
PHOTOGRAPH



SKETCH MAP



USGS QUADRANGLE MAP



Location of 8OR6197
USGS Quadrangle: Apoka (1960 PR 1980),
Forrest City (1959 PR 1980)



HISTORICAL STRUCTURE FORM

FLORIDA MASTER SITE FILE

Consult Guide To Historical Structure Forms for detailed instructions

Site # 8OR6198

Recorder # 3

Recorder Date 6/5/06

Original ☒Update ☐

Site Name 2424 Boch Road Other Names

Project Name CRAS of the Wekiva Parkway

Historic Contexts Depression/New Deal National Register Category Building

LOCATION and IDENTIFICATION

Address 2424 Boch Road

Vicinity of S side of Boch Road, east of Plymouth-Sorrento Road

City Bay Ridge GV County Orange

Ownership Private-individual Subdivision Block # Lot #

MAPPING

USGS Map SORRENTO Township 20S Range 28E Section 6

Quarter Qtr Qtr Irregular Section ☐ UTM Zone 17

Easting 446439 Northing 3183362 Land Grant Unknown

Latitude Longitude Plat or Other Map Aerial Photographs

HISTORY

Architect/Builder Unknown Construction Date 1930 Circa ☒Alterations ☐ Date Type/LocationAdditions ☐ Date Type/LocationMoved ☐ Original Location

Use Original Private residence Use Present Vacant

DESCRIPTION

Style Frame Vernacular Exterior Plan Rectangular Interior Plan Unknown Stories 1

Structural System Wood frame Exterior Fabric Drop siding

Foundation Piers Foundation Materials Concrete block Foundation Infill N/A

No. of Porches 0 Locations/Features N/A

Main Entrance (stylistic details):

Outbldgs. ☐ Number Nature/Location (Describe below)

Roof Type Gable Roofing Materials 5V-Sheet metal

Secondary Structures ☐ Comments Not applicable LocationChimneys ☐ Number 0 Orientation N/A Location N/A Material Not applicableWood Windows ☒ Type DHS Light # 2/2Metal Windows ☐ Type Light #

Exterior Ornament cornerboards; exposed raftertails; wood surrounds

Condition Deteriorated Surroundings rural

Narrative (general, interior, landscape, context; 3 lines only)

This dilapidated building is located on a large lot with a newer home. The building is extremely deteriorated with almost all windows broken and many sections of siding missing.

Archaeological Remains Present ☐ FMSF Archaeological Site Form Completed (if yes, attach) ☐

RECORDER'S EVALUATION OF SITE

Individually Eligible for National Register? Yes ☐ No ☒ Likely, Need Information ☐ Insufficient Information ☐Potential Contributor to Nat. Reg. District? Yes ☐ No ☒ Likely, Need Information ☐ Insufficient Information ☐

Areas of Significance

Community planning & development

Summary of Significance

This building exemplifies a common style in Florida constructed in the Depression/New Deal-era. Non-historic alterations limit the physical integrity of the building and limited research revealed no known significant historical associations. The building is located in an area of discontinuous historic resources, and is, therefore, considered ineligible for listing in the NHRP on an individual basis or as part of a historic district

DHR USE ONLY		OFFICIAL EVALUATIONS	DHR USE ONLY	
NR DATE ____/____/____	KEEPER-NR ELIGIBILITY <input type="checkbox"/> yes <input type="checkbox"/> no		Date	____/____/____
DELIST DATE ____/____/____	SHPO-NR ELIGIBILITY: <input type="checkbox"/> yes <input type="checkbox"/> no <input type="checkbox"/> potentially elig. <input type="checkbox"/> insufficient info		Date	____/____/____
	LOCAL DESIGNATION: _____		Date	____/____/____
	Local office _____			
National Register Criteria for Evaluation <input type="checkbox"/> a <input type="checkbox"/> b <input type="checkbox"/> c <input type="checkbox"/> d (See National Register Bulletin 15, p. 2)				

DOCUMENTATION

Research Methods Florida Site File for past architectural surveys; Florida Site File search; Tax records; Pedestrian

Bibliographic References

Location of Negatives Janus Research Negative Numbers Roll 2532, #3, Facing SW

RECORDER INFORMATION

Recorder Name Brian Koepnick

Recorder Affiliation JANUS RESEARCH, 1300 N. Westshore Blvd., Tampa, Florida 33607 Telephone 813-636-8200

- REQUIRED:**
1. USGS 7.5' MAP WITH STRUCTURES PINPOINTED IN RED
 2. LARGE SCALE STREET OR PLAT MAP
 3. PHOTO OF MAIN FACADE, PREFERABLY B&W, AT LEAST 3x5

PHOTOGRAPH



SKETCH MAP

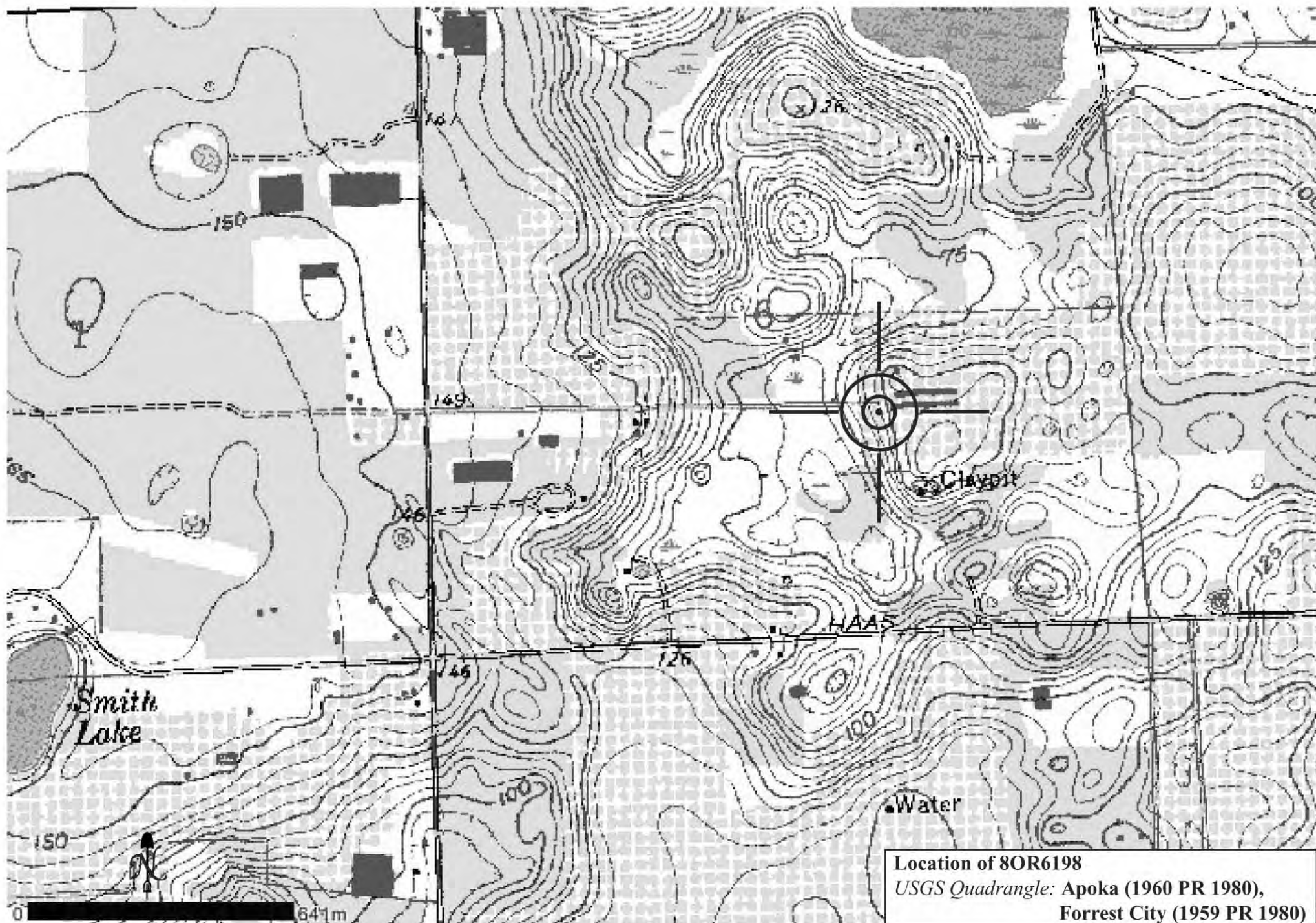
PLYMOUTH SORRENTO ROAD

8OR6198

HAAS ROAD



USGS QUADRANGLE MAP





HISTORICAL STRUCTURE FORM

FLORIDA MASTER SITE FILE

Consult Guide To Historical Structure Forms for detailed instructions

Site # 8OR6232

Recorder # 15

Recorder Date 11/8/06

Original ☒Update ☐

Site Name 43 Rainey Road Other Names

Project Name CRAS of Wekiva

Historic Contexts Boom Times National Register Category Building

LOCATION and IDENTIFICATION

Address 43 Rainey Road

Vicinity of S end of Rainey Road

City Sorrento County Orange

Ownership County Subdivision Block # Lot #

MAPPING

USGS Map SORRENTO Township 20S Range 28E Section 6

Quarter Qtr Qtr Irregular Section ☐ UTM Zone 17

Easting 446841 Northing 3184014 Land Grant Unknown

Latitude Longitude Plat or Other Map Aerial Photographs

HISTORY

Architect/Builder Unknown Construction Date 1928 Circa ☒Alterations ☒ Date Type/Location a few replacement windowsAdditions ☒ Date Type/Location N/porch addition to the frontMoved ☐ Original Location

Use Original Private residence Use Present Vacant

DESCRIPTION

Style Frame Vernacular Exterior Plan U-shaped Interior Plan Unknown Stories 1.5

Structural System Wood frame Exterior Fabric Weatherboard

Foundation Continuous Foundation Materials Concrete block Foundation Infill N/A

No. of Porches 2 Locations/Features N/open patio with shed over door; S/L-shaped patio

Main Entrance (stylistic details): located on open deck, covered by shed roof portico

Outbldgs. ☐ Number Nature/Location (Describe below)

Roof Type Hip Roofing Materials Metal shingles

Secondary Structures ☒ Comments Hip dormer Location VariousChimneys ☐ Number 0 Orientation N/A Location N/A Material Not applicableWood Windows ☒ Type Casement Light # 3, 5Metal Windows ☒ Type SHS Light # 6/6

Exterior Ornament cornerboards; wood surrounds; gable returns

Condition Good Surroundings rural

Narrative (general, interior, landscape, context; 3 lines only)

This U-shaped house sits on a hill. There is a garage underneath the house that opens to the front. The garage extends past the front of the house and a deck has been built on top.

Archaeological Remains Present ☐ FMSF Archaeological Site Form Completed (if yes, attach) ☐

Consult Guide To Historical Structure Forms for detailed instructions

RECORDER'S EVALUATION OF SITE

Individually Eligible for National Register? Yes ☒ No ☐ Likely, Need Information ☐ Insufficient Information ☐Potential Contributor to Nat. Reg. District? Yes ☐ No ☒ Likely, Need Information ☐ Insufficient Information ☐

Areas of Significance

Community planning & development

Summary of Significance

See Continuation Sheet

DHR USE ONLY		OFFICIAL EVALUATIONS		DHR USE ONLY	
NR DATE ____/____/____	KEEPER-NR ELIGIBILITY <input type="checkbox"/> yes <input type="checkbox"/> no			Date	____/____/____
DELIST DATE ____/____/____	SHPO-NR ELIGIBILITY: <input type="checkbox"/> yes <input type="checkbox"/> no <input type="checkbox"/> potentially elig. <input type="checkbox"/> insufficient info			Date	____/____/____
	LOCAL DESIGNATION: _____			Date	____/____/____
	Local office _____				
National Register Criteria for Evaluation <input type="checkbox"/> a <input type="checkbox"/> b <input type="checkbox"/> c <input type="checkbox"/> d (See National Register Bulletin 15, p. 2)					

DOCUMENTATION

Research Methods Nonlocal library; Tax records; Pedestrian

Bibliographic References

Location of Negatives Janus Research

Negative Numbers Roll 2532, #1, Facing N

RECORDER INFORMATION

Recorder Name Janus Research

Recorder Affiliation JANUS RESEARCH, 1300 N. Westshore Blvd., Tampa, Florida 33607 Telephone 813-636-8200

- REQUIRED:**
1. USGS 7.5' MAP WITH STRUCTURES PINPOINTED IN RED
 2. LARGE SCALE STREET OR PLAT MAP
 3. PHOTO OF MAIN FACADE, PREFERABLY B&W, AT LEAST 3x5

SITE NAME: 43 Rainey Road

A. NARRATIVE DESCRIPTION OF SITE

This Frame Vernacular house is located on Rainey Road in Orange County, Florida in Township 20 South, Range 28 East, Section 6. This U-shaped, one-and-a-half-story house was built circa 1928. It is topped by a hipped roof clad in tin shingles. The wood frame structural system is clad with weatherboard and rests on continuous concrete block foundation with an English basement and garage underneath. The garage and basement extend past the first floor wall above on the north side of the house creating an open deck. The main entrance to the house is found on this deck and is covered by a shed roof portico. A second patio is located to the rear and is L-shaped. Another entrance is found here and is covered by a shed roof portico. Fenestration includes mostly wood casement windows with three and five pane configurations, and only a few metal single-hung-sash windows with a six light configuration are evident. The house has six hipped roof dormers also containing wood casement windows. Two are located on the front slope of the roof, two are located on the rear, and one on each side. Exterior ornamentation consists of cornerboards, wood surrounds, and gable returns. Modifications to the building include the replacement of several windows, and the addition of the garage underneath. This private residence is currently vacant and remains in good condition.

B. DISCUSSION OF SIGNIFICANCE

The property this house is sited on was originally deeded to William C. Brooks in 1890 (FDEP, 1890). Brooks had moved to the Plymouth area by 1887. He was a real estate broker in the area and purchased much land to subdivide into lots and sell (Shofner, 1982). This house was built in a prominent location atop a hill overlooking Lake Lucie. Aerial photographs from the 1940s show some citrus groves associated with this house, but relatively few compared to other surrounding properties. Being built in the 1920s, roughly 30 years after the land was acquired by William Brooks, it is unknown whether Brooks had this house built for himself or not. The prominent location of the house and relatively detailed construction of it leads one to believe it was built by a person of means such as Brooks. The few groves and fields associated with the house in the early years also point to that conclusion. This house historically sat on a much smaller parcel than it is currently sited. The majority of property now surrounding the house was only recently acquired by the Florida Department of Environmental Protection when they also acquired the property the house is on (Jackson, 2006).

Although the builder and original owner of the house is unknown, the building is still considered architecturally significant. The house retains a majority of its historic physical integrity and maintains its original siding, massing, windows, and architectural details. Although the house reflects the simple Frame Vernacular style, it contains many elements such as numerous dormers, casement windows, and a raised basement that make it an unusual building in the rural areas of Plymouth and Sorrento. Due to these factors, this house is considered potentially eligible for inclusion in the *NRHP* on an individual basis under Criterion C in the area of Architecture.

SITE NAME: 43 Rainey Road

C. HISTORY AND BIBLIOGRAPHY OF PAST WORK AT SITE

Florida Department of Environmental Protection (FDEP)

Various Dates Tract book Records for Township 20 South, Range 28 East

Jackson, Beth

2006 Interview with Rob Taylor of Janus Research, Tampa, Florida, November 8

Shofner, Jerrell

1982 *History of Apopka and Northwest Orange County*. Apopka, Florida.



HISTORICAL STRUCTURE FORM

FLORIDA MASTER SITE FILE

Consult Guide To Historical Structure Forms for detailed instructions

Site # 8OR7946

Recorder # 2

Recorder Date 6/5/06

Original ☐Update ☒

Site Name Paul Bock House

Other Names

Project Name CRAS of the Wekiva Parkway

Historic Contexts Spanish-American War

National Register Category Building

LOCATION and IDENTIFICATION

Address 2626 Boch Road

Vicinity of S side of Boch Road, east of Plymouth-Sorrento Road

City Bay Ridge GV

County Orange

Ownership Private-individual

Subdivision

Block #

Lot #

MAPPING

USGS Map SORRENTO

Township 20S

Range 28E

Section 6

Quarter

Qtr Qtr

Irregular Section ☐

UTM Zone 17

Easting 445859

Northing

3183350

Land Grant Unknown

Latitude

Longitude

Plat or Other Map Aerial Photographs

HISTORY

Architect/Builder Unknown

Construction Date 1900 Circa ☒Alterations ☒ Date 1960s

Type/Location N/front porch enclosed with jalousie windows, rear porch enclosed with plywood and metal windows

Additions ☐ Date

Type/Location

Moved ☐ Original Location

Use Original Private residence

Use Present Private residence

DESCRIPTION

Style Frame Vernacular

Exterior Plan Rectangular

Interior Plan Unknown

Stories 2

Structural System Wood frame

Exterior Fabric Drop siding

Foundation Piers

Foundation Materials Unknown

Foundation Infill N/A

No. of Porches 2 Locations/Features N/shed roof/full-width/jalousies; S/shed roof/full-width/jalousies and plywood

Main Entrance (stylistic details):

Outbldgs. ☒ Number 6 Nature/Location (Describe below)

various agricultural outbuildings and a mobile home

Roof Type Gable

Roofing Materials 5V-Sheet metal

Secondary Structures ☐ Comments Not applicable

Location

Chimneys ☒ Number 2 Orientation East; West

Location Wall

Material Brick

Wood Windows ☒ Type DHS

Light # 1/1

Metal Windows ☐ Type

Light #

Exterior Ornament cornerboards; exposed rafter tails; wood surrounds

Condition Fair

Surroundings rural

Narrative (general, interior, landscape, context; 3 lines only)

This home retains many of its original architectural features and materials. Several original outbuildings are present on the property.

Archaeological Remains Present ☐FMSF Archaeological Site Form Completed (if yes, attach) ☐

Consult Guide To Historical Structure Forms for detailed instructions

RECORDER'S EVALUATION OF SITE

Individually Eligible for National Register? Yes ☒ No ☐ Likely, Need Information ☐ Insufficient Information ☐Potential Contributor to Nat. Reg. District? Yes ☐ No ☒ Likely, Need Information ☐ Insufficient Information ☐

Areas of Significance

Local; Exploration/settlement; Architecture

Summary of Significance

See Continuation Sheet

DHR USE ONLY		OFFICIAL EVALUATIONS		DHR USE ONLY	
NR DATE ____/____/____	KEEPER-NR ELIGIBILITY <input type="checkbox"/> yes <input type="checkbox"/> no			Date	____/____/____
DELIST DATE ____/____/____	SHPO-NR ELIGIBILITY: <input type="checkbox"/> yes <input type="checkbox"/> no <input type="checkbox"/> potentially elig. <input type="checkbox"/> insufficient info			Date	____/____/____
	LOCAL DESIGNATION: _____			Date	____/____/____
	Local office _____				
National Register Criteria for Evaluation <input type="checkbox"/> a <input type="checkbox"/> b <input type="checkbox"/> c <input type="checkbox"/> d		(See National Register Bulletin 15, p. 2)			

DOCUMENTATION

Research Methods Florida Site File for past architectural surveys; Florida Site File search; Tax records; Pedestrian

Bibliographic References Survey of Historic Architectural Resources of Orange County. Historic Properties Associates. 1995

Location of Negatives Janus Research Negative Numbers Roll 2532, #2, Facing SE

RECORDER INFORMATION

Recorder Name Brian Koepnick

Recorder Affiliation JANUS RESEARCH, 1300 N. Westshore Blvd., Tampa, Florida 33607 Telephone 813-636-8200

- REQUIRED:**
1. USGS 7.5' MAP WITH STRUCTURES PINPOINTED IN RED
 2. LARGE SCALE STREET OR PLAT MAP
 3. PHOTO OF MAIN FACADE, PREFERABLY B&W, AT LEAST 3x5

SITE NAME: Paul Bock House/2626 Boch Road

A. NARRATIVE DESCRIPTION OF SITE

This Frame Vernacular house is located on Boch Road in Orange County, Florida in Township 20 South, Range 28 East, Section 6. This two-story house was built circa 1900 and is topped by a gable roof clad in 5-V sheet metal. Two chimneys are present on the house, one covered in stucco on the west side, and a brick one on the east side. The wood frame structural system is clad with drop siding and rests on a pier foundation. The house has a full-width front porch that has a shed roof; it is enclosed with jalousie windows. A second shed roof porch is on the rear façade and has been enclosed with a combination of plywood and metal windows. Fenestration includes wood double-hung sash windows with one-over-one light configurations. Exterior ornamentation consists of cornerboards, exposed rafter tails, and wood surrounds. The only modification to the building is the enclosed front porch. This private residence is still owned by the Bock family and remains in fair condition. The road the house is located on was named after Paul Bock, the owner of the property, however it is unknown when and why the spelling was changed to Boch.

B. DISCUSSION OF SIGNIFICANCE

The overall property this house is sited on was originally deeded to James Kerr in 1883 (FDEP, 1883). Kerr was among roughly 30 families who came to the Bay Ridge area in the 1880s, mostly from New England, and were the first settlers to the area (Shofner, 1982). It is probable that James Kerr or a descendant built this house, as the land was owned by the Kerr family until the 1930s. The Kerrs' profession is unknown, although agriculture is likely. The house went through several owners before Paul Bock acquired it in 1951. Bock grew citrus which is evident on aerial photographs and discussed in the transfer of deeds (Orange County Clerk of Courts, various dates). Most of the Groves froze in the 1960s however, and the Bocks continued to raise chickens on the property (Howell 2007). The house is still owned by the Bock family.

Associated with one of the earliest settlers to the area, this house is believed to be one of the oldest buildings in the Bay Ridge area (Historic Properties Associates, 1995). Although the house reflects the simple Frame Vernacular style, turn-of-the-century buildings that are associated with the original settlers to the area are a rare and disappearing resource type. This particular building retains a majority of its historic physical integrity and maintains its original siding, massing, windows, and architectural details. Due to these factors, this house is considered potentially eligible for inclusion in the *NRHP* on an individual basis under Criteria A and C in the areas of Local Exploration/Settlement and Architecture.

C. HISTORY AND BIBLIOGRAPHY OF PAST WORK AT SITE

Florida Department of Environmental Protection (FDEP)
Various Dates Tract Book Records for Township 20 South, Range 28 East

SITE NAME: Paul Bock House/2626 Boch Road

Historic Property Associates, Inc.

1995 Survey of the Historic Architectural Resources of Orange County, Florida:
Including all unincorporated areas and the cities of Belle Isle, Edgewood,
Oakland, Ocoee, and Windermere. Copy on file, Janus Research, Tampa, Florida.

Howell, Adelpha

2007 Interview with Rob Taylor of Janus Research, Tampa, Florida, February 13.

Orange County Clerk of Courts

Various Dates Deed records for 2626 Boch Road, Bay Ridge, Florida.

Shofner, Jerrell

1982 *History of Apopka and Northwest Orange County*. Apopka, Florida.

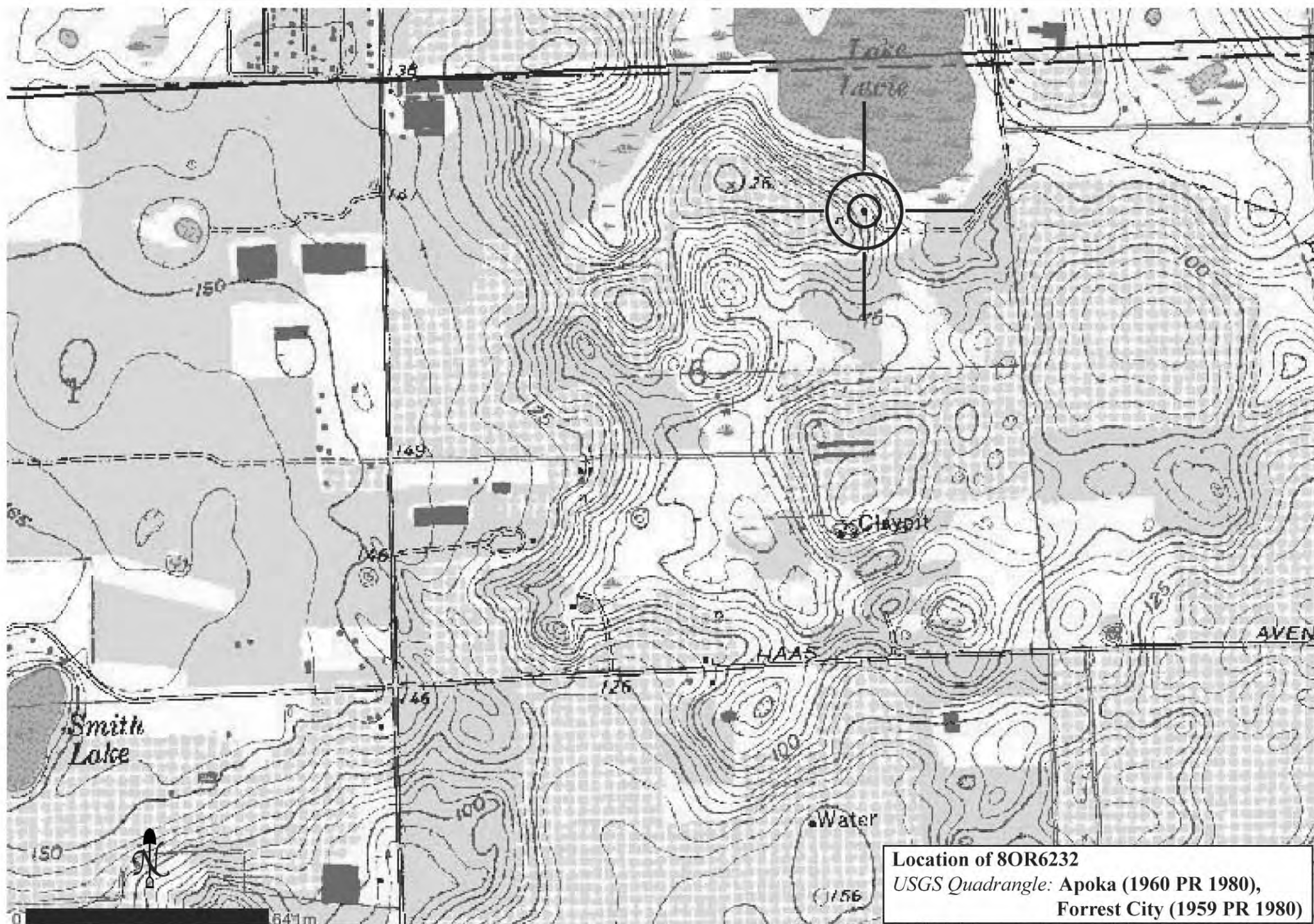
PHOTOGRAPH



SKETCH MAP



USGS QUADRANGLE MAP



PHOTOGRAPH



SKETCH MAP

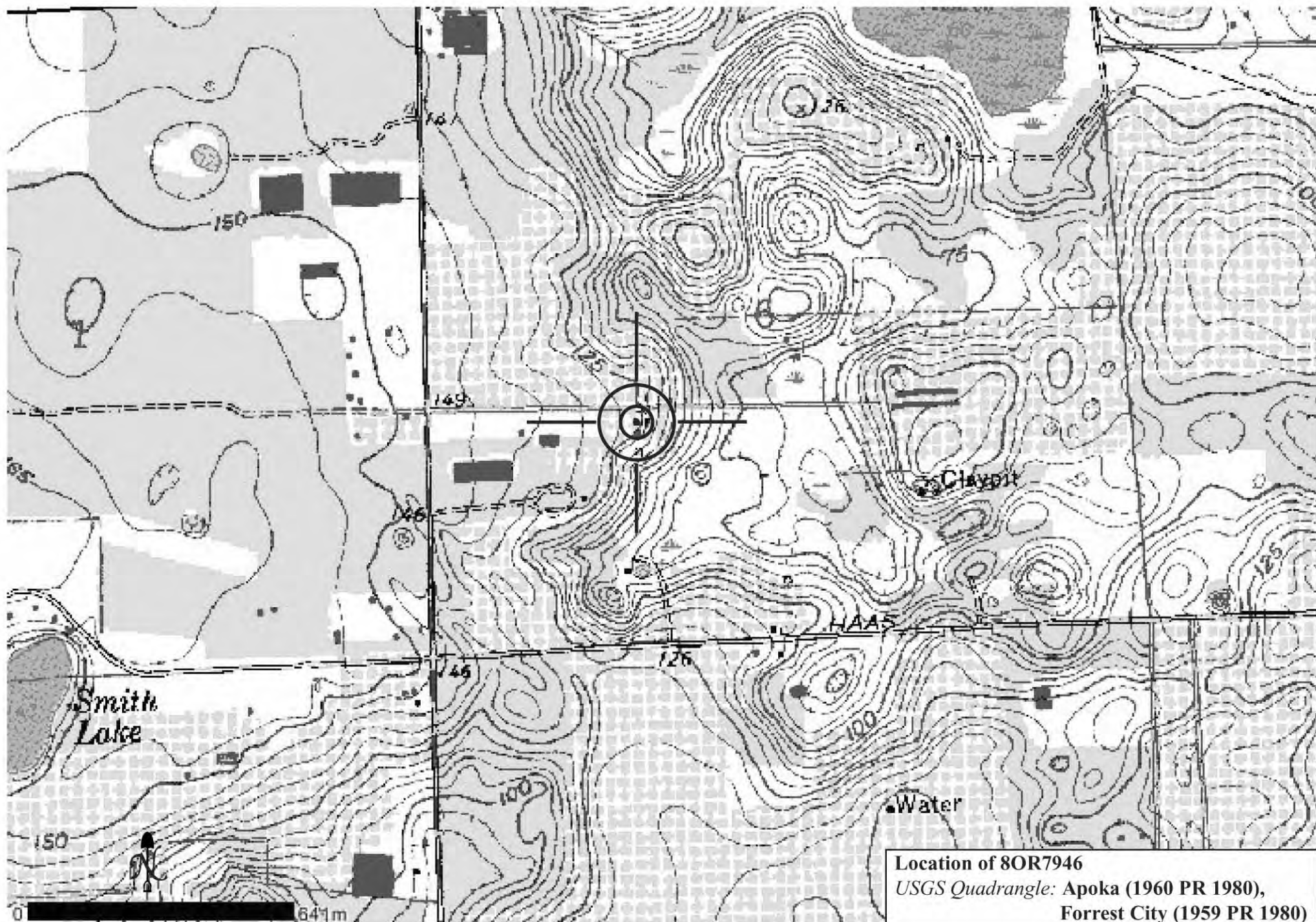
PLYMOUTH SORRENTO ROAD

8OR7946

HAAS ROAD



USGS QUADRANGLE MAP



**APPENDIX C: Request for a Determination of Eligibility, Paul Bock House
(8OR7946)**

United States Department of the Interior
National Park Service

**NATIONAL REGISTER OF HISTORIC PLACES
REGISTRATION FORM**

This form is for use in nominating or requesting determinations for individual properties and districts. See instructions in How to Complete the National Register of Historic Places Registration Form (National Register Bulletin 16A). Complete each item by marking "x" in the appropriate box or by entering the information requested. If any item does not apply to the property being documented, enter "N/A" for "not applicable." For functions, architectural classification, materials, and areas of significance, enter only categories and subcategories from the instructions. Place additional entries and narrative items on continuation sheets (NPS Form 10-900a). Use a typewriter, word processor, or computer, to complete all items.

1. Name of Property

historic name Paul Bock House

other names/site number 8OR7946

2. Location

street & number 2626 Boch Road ☐ not for publication

city or town Apopka ☒ vicinity

state FLORIDA code FL county Orange code 95 zip code 32712

3. State/Federal Agency Certification

As the designated authority under the National Historic Preservation Act, as amended, I hereby certify that this ☐ nomination ☐ request for determination of eligibility meets the documentation standards for registering properties in the National Register of Historic Places and meets the procedural and professional requirements set forth in 36 CFR Part 60. In my opinion, the property ☐ meets ☐ does not meet the National Register criteria. I recommend that this property be considered significant ☐ nationally ☐ statewide ☐ locally. (☐ See continuation sheet for additional comments.)

Signature of certifying official/Title Date

Florida State Historic Preservation Officer, Division of Historical Resources
State or Federal agency and bureau

In my opinion, the property ☐ meets ☐ does not meet the National Register criteria. (☐ See continuation sheet for additional comments.)

Signature of certifying official/Title Date

State or Federal agency and bureau

4. National Park Service Certification

I hereby certify that the property is:

Signature of the Keeper

Date of Action

☐ entered in the National Register
☐ See continuation sheet

☐ determined eligible for the
National Register
☐ See continuation sheet.

☐ determined not eligible for the
National Register
☐ See continuation sheet.

☐ removed from the National
Register.

☐ other, (explain) _____

Paul Bock House
Name of Property

Orange County, Florida
County and State

5. Classification

Ownership of Property

(Check as many boxes as apply)

- ☒ private
☐ public-local
☐ public-State
☐ public-Federal

Category of Property

(Check only one box)

- ☒ buildings
☐ district
☐ site
☐ structure
☐ object

Number of Resources within Property

(Do not include any previously listed resources in the count)

Contributing Non	contributing	
2	1	buildings
0	0	sites
0	4	structures
0	0	objects
2	5	total

Name of related multiple property listings

(Enter "N/A" if property is not part of a multiple property listing.)

N/A

Number of contributing resources previously listed in the National Register

0

6. Function or Use

Historic Functions

(Enter categories from instructions)

DOMESTIC/single dwelling

DOMESTIC/secondary structure

Current Functions

(Enter categories from instructions)

DOMESTIC/single dwelling

DOMESTIC/trailer

AGRICULTURE/outbuilding

AGRICULTURE/horticultural facility

7. Description

Architectural Classification

(Enter categories from instructions)

OTHER/Cracker House

Materials

(Enter categories from instructions)

foundation BRICK

walls WOOD/dropsiding

roof METAL/tin

other

Narrative Description

(Describe the historic and current condition of the property on one or more continuation sheets.)

8. Statement of Significance

Applicable National Register Criteria

(Mark "x" in one or more boxes for the criteria qualifying the property for National Register listing.)

- ☒ **A** Property is associated with events that have made a significant contribution to the broad patterns of our history.
- ☐ **B** Property is associated with the lives of persons significant in our past.
- ☒ **C** Property embodies the distinctive characteristics of a type, period, or method of construction or represents the work of a master, or possesses high artistic values, or represents a significant and distinguishable entity whose components lack individual distinction.
- ☐ **D** Property has yielded, or is likely to yield information important in prehistory or history.

Criteria Considerations

(Mark "x" in all the boxes that apply.)

Property is:

- ☐ **A** owned by a religious institution or used for religious purposes.
- ☐ **B** removed from its original location.
- ☐ **C** a birthplace or grave.
- ☐ **D** a cemetery.
- ☐ **E** a reconstructed building, object, or structure.
- ☐ **F** a commemorative property.
- ☐ **G** less than 50 years of age or achieved significance within the past 50 years

Narrative Statement of Significance

(Explain the significance of the property on one or more continuation sheets.)

9. Major Bibliographical References

Bibliography

Cite the books, articles, and other sources used in preparing this form on one or more continuation sheets.)

Previous documentation on file (NPS):

- ☐ preliminary determination of individual listing (36 CFR 36) has been requested
- ☐ previously listed in the National Register
- ☐ previously determined eligible by the National Register
- ☐ designated a National Historic Landmark
- ☐ recorded by Historic American Buildings Survey

- ☐ recorded by Historic American Engineering Record

Areas of Significance

(Enter categories from instructions)

EXPLORATION/SETTLEMENT

ARCHITECTURE

Period of Significance

1900-1957

Significant Dates

circa 1900

Significant Person

Cultural Affiliation

Architect/Builder

Primary location of additional data:

- ☐ State Historic Preservation Office
- ☐ Other State Agency
- ☐ Federal agency
- ☐ Local government
- ☐ University
- ☐ Other

Name of Repository

Paul Bock House
Name of Property

Orange County, Florida
County and State

10. Geographical Data

Acreage of Property ~14 acres

UTM References

(Place additional references on a continuation sheet.)

1	1	7	4	4	5	8	5	7	3	1	8	3	3	4	9
Zone	Easting			Northing											
2															

3															
Zone	Easting			Northing											
4															

☐ See continuation sheet

Verbal Boundary Description

(Describe the boundaries of the property on a continuation sheet.)

Boundary Justification

(Explain why the boundaries were selected on a continuation sheet.)

11. Form Prepared By

name/title Robert J. Taylor, Jr.

organization Janus Research date 2/14/07

street & number 1300 N. Westshore Blvd. Suite 100 telephone 813-636-8200

city or town Tampa state FL zip code 33607

Additional Documentation

Submit the following items with the completed form:

Continuation Sheets

Maps

A **USGS map** (7.5 or 15 minute series) indicating the property's location.

A **Sketch map** for historic districts and properties having large acreage or numerous resources.

Photographs

Representative **black and white photographs** of the property.

Additional items

(check with the SHPO or FPO for any additional items)

Property Owner

(Complete this item at the request of SHPO or FPO.)

name Adelpha Howell

street & number 2626 Boch Road telephone

city or town Apopka state FL zip code 32712

Paperwork Reduction Act Statement: This information is being collected for applications to the National Register of Historic Places to nominate properties for listing or determine eligibility for listing, to list properties, and amend listings. Response to this request is required to obtain a benefit in accordance with the National Historic Preservation Act, as amended (16 U.S.C. 470 *et seq.*).

Estimated Burden Statement: Public reporting burden for this form is estimated to average 18.1 hours per response including time for reviewing instructions, gathering and maintaining data, and completing and reviewing the form. Direct comments regarding this burden estimate or any aspect of this form to the Chief, Administrative Services Division, National Park Service, P.O. Box 37127, Washington, DC 20013-7127; and the Office of Management and Budget, Paperwork Reduction Projects (1024-0018), Washington, DC 20503.

United States Department of the Interior
National Park Service

**NATIONAL REGISTER OF HISTORIC PLACES
CONTINUATION SHEET**

Section number 7 Page 1 Paul Bock House
Orange County, Florida
DESC RIPTION

SETTING

The Paul Bock House is located at 2626 Boch Road, on the south side of Boch Road, just east of Plymouth-Sorrento Road in Township 20 South, Range 28 East, Section 6 of the Sorrento USGS Quadrangle Map (1960 PR 1980). The house was built in what was historically referred to as the Bay Ridge area, which is roughly six miles northwest of Apopka, Orange County, Florida. The house is set on approximately 14 acres of agricultural pasture land. The main house is set back approximately 75 feet from the road with six outbuildings located behind it. These buildings include a historic garage/tenants' quarters, three non-historic metal sheds, a modern trailer home, and a modern nursery. All seven buildings are located on the front portion of the property in a clump of trees. The rear portion of the lot has no buildings and is cleared of trees. The area immediately surrounding the main house has become overgrown with trees and underbrush in recent years.

PHYSICAL DESCRIPTION

The Paul Bock House is a type of house that is often characterized in Florida as a "Cracker" house. The term Cracker generally refers to the early Florida settlers and the houses they built. The term Cracker was coined because of the way the settlers cracked their own corn to make meal, the staple in every aspect of their diet (Haase 1992, 10). Cracker architecture was unadorned in style and functional in form. The term Vernacular has also come to be used in describing these houses in the sense they represent the regional language or dialect of architecture. The earliest Cracker houses in the mid-nineteenth century were commonly single pen structures with dirt floors. Over time, these Cracker houses became double-pens, saddlebag, and dog-trot houses. By the early twentieth century, the central hallway was enclosed, another set of rooms had been added to the back, and a second floor was included creating a four square pattern of rooms very similar to the plan of Georgian houses from the late eighteenth century. Although the interior of the Paul Bock House was inaccessible, the exterior shape and bay configuration of the house resembles the four square pattern of the later Cracker homes. The circa 1900 construction date of the Paul Bock House is also consistent with the early twentieth century construction period attributed to that form of construction.

The Bock House is two-and-a-half stories in height and topped by a front-facing gable roof clad in 5-V sheet metal (Photograph 1). The wood frame structural system is clad with drop siding and rests on a brick pier foundation. A full-width, one-story porch is located on the front façade and has been enclosed with jalousie windows (Photograph 2). This porch is topped by a shed roof covered in 5-V sheet metal. A second full-width, one-story porch is located on the rear façade and has been enclosed with a combination of plywood and metal windows (Photograph 3). This porch is topped by a hipped roof covered with composition roll. The house retains all of its original windows which are wood double-hung sash with one-over-one light configurations. The windows are paired on the front and rear façade and single on the side facades (Photograph 4). The original screens are also present on most windows. Two chimneys are present on the house; one on the east side and one on the west side. The west side chimney is located on the exterior wall and is constructed of brick covered in

**United States Department of the Interior
National Park Service**

**NATIONAL REGISTER OF HISTORIC PLACES
CONTINUATION SHEET**

Section number 7 Page 2 Paul Bock House
Orange County, Florida
DESC RIPTION

stucco (Photograph 5). The chimney on the east side is also located on the exterior wall and was originally covered with stucco, but the stucco was removed when the chimney was rebuilt in the 1950s and never reapplied leaving the brick exposed (Howell 2007). The house is simple and functional in design; the only exterior ornamentation being cornerboards, wood surrounds on the windows and doors, and exposed rafter tails.

The property has been owned and occupied by the same family since 1951, and although the house has become overgrown with vegetation in recent years, there have been very few alterations to the house (Photograph 6). The only visible modifications to the exterior of the house are the enclosed front and back porches. The Paul Bock House, therefore, conveys its original historic appearance and maintains much historic physical integrity.

The main house is not completely abandoned, but a non-historic trailer home sited adjacent to the house is the owner's family primary residence. As Haase's fieldwork on Florida Cracker houses indicates, many of these old houses have been abandoned by their owners (Haase 1992, 14). Simple construction techniques often make constant work and repair on the house a necessity which becomes a burden. Temperature regulation is also challenging due to the wood frame construction and old windows. Factors such as these have caused many families to abandon their Cracker house and move into newer manufactured and trailer homes, often on the same piece of property as the original house. This trend is shown not only in Florida Cracker homes but across the entire United States where it has been argued that manufactured homes have become the modern Vernacular housing (Glassie 2000). The trailer home located at 2626 Bock Road is considered a non-contributing building to the property (Photograph 7).

A historic garage/tenants' quarters located behind the main house is considered contributing (Photograph 8). This building has a wood frame structural system covered in wood shingles. It is topped by a front-facing gable roof clad in 5-V sheet metal. The front portion of the building has a large open garage area and currently has no door attached to the bay. There are several rooms built in the rear portion of the building that housed farm hands during the farm's peak of citrus production (Howell 2007). This building is probably not contemporary to the construction of the house in circa 1900. It was most likely constructed in the 1920s when citrus production was in full swing on the property and field hands would have been needed to tend the groves. An entire building on the property was devoted to citrus packing during that time period that has since been demolished (Howell 2007). An open top, wood water tower was also present on the property to provide water pressure to the house and the irrigation of the groves. This structure however fell into disrepair and was removed in the early 1950s by the current owners (Howell 2007).

There are also four non-historic, non-contributing structures on the property including three metal sheds and a greenhouse. Two of the metal sheds are close to the house and used for general storage. The first shed is located directly behind the house and is four-sided with a gable roof (Photograph 9). This structure is clad in sheet metal on the walls and the roof. It has jalousie windows and a wood door. The second shed is located across the driveway from the main house and is only partially enclosed with sheet metal siding and is covered by a shed

**United States Department of the Interior
National Park Service**

**NATIONAL REGISTER OF HISTORIC PLACES
CONTINUATION SHEET**

Section number 7 Page 3

Paul Bock House
Orange County, Florida
DESCRIPTION

DESC

roof (Photograph 10). A third metal shed is located further to the rear on the property and was inaccessible. The final non-contributing structure is a greenhouse/nursery located behind the trailer home. This structure consists of an extended semicircular frame covered in a partially transparent plastic that is of common design for greenhouses and nurseries in the area.

**United States Department of the Interior
National Park Service**

**NATIONAL REGISTER OF HISTORIC PLACES
CONTINUATION SHEET**

Section number 8 Page 4

Paul Bock House
Orange County, Florida
STATEMENT OF SIGNIFICANCE

SUMMARY

Associated with one of the earliest settlers to the area, this house is believed to be the oldest building in the Bay Ridge area (Historic Properties Associates 1995). The house reflects the simple Vernacular style of a Florida "Cracker" house. Turn-of-the-century buildings of this type that are associated with the original settlers to the area are a rare and disappearing resource type. This particular building retains a majority of its historic physical integrity and maintains its original siding, massing, windows, and architectural details. Due to these factors, this house is considered potentially eligible for inclusion in the *NRHP* on an individual basis under Criteria A and C in the areas of Local Exploration/Settlement and Architecture.

AREAS OF SIGNIFICANCE

Exploration/Settlement

The overall property this house is sited on was originally deeded to James P. Kerr in 1883 (FDEP 1883). James Kerr was originally deeded the entire SW quarter of Section 6 of Township 20 South, Range 28 East. The property the house is located on was subdivided and parcel ed off in 1934 when the Kerr family transferred title of the land to the Whitola Company (Orange County Clerk of Courts 1934). Property records show the property being deeded to J.W. Richardson that same year. In 1951, the property was purchased by Paul Bock, whom the road the property is located on was named after, although it is unclear when and why the spelling was changed to Boch. Paul Bock continued to tend the citrus groves located on the property for a short period of time until the groves froze in the 1960s. The Bocks also raised chickens on the property. The property remains in the Bock family and is currently owned by Paul Bock's daughter.

Property records and an on-site inspection of the house show that the building was constructed near the turn-of-the-century. Since the property was owned by the Kerr family until 1934, it can be deduced that the Paul Bock House was likely built by either James Kerr himself or a direct descendant. However, no building records have been located that confirm this. Research has revealed little information about James Kerr or the Kerr family other than they came from New England and were among the earliest 30 families in the Bay Ridge area in the 1880s (Shofner 1982, 48). James Kerr's profession is unknown, although agriculture, particularly citrus farming is probable. A historic aerial photograph from 1941 shows well established groves surrounding the house (Photograph 11).

Architecture

The region of Orange County just north of the City of Apopka contains several of Florida's earliest agricultural communities. Communities which date from the turn-of-the-twentieth century located in this region include Tangerine, Plymouth, Bay Ridge, and Rock Springs (Historic Property Associates, Inc. 1995). Despite the rapid

**United States Department of the Interior
National Park Service**

**NATIONAL REGISTER OF HISTORIC PLACES
CONTINUATION SHEET**

Section number 8 Page 5

Paul Bock House
Orange County, Florida
STATEMENT OF SIGNIFICANCE

growth and development occurring in other sections of Orange County, this region has retained many of these early small settlements and remained predominantly agricultural. Much of the earliest architecture however has been lost. According to a survey done in 1995 by Historic Property Associates, only nine early twentieth-century buildings were recorded in this region, with the Paul Bock House being the oldest (Historic Property Associates, Inc. 1995).

Very few modifications are evident to the Paul Bock House; the roof shape, exterior siding, decorative features, majority of the windows, and massing have all remained unchanged since its construction date. The enclosure of the front and back porches are the only visible alterations to the exterior of the house, and the loss of physical integrity due to this modification is minimal. The historic setting of the house also remains intact; few non-historic houses have been constructed nearby (Photograph 12). Although the citrus groves that surrounded the house in the early to mid-twentieth century are now gone, the land surrounding the house is still agricultural and is used for raising chickens, peacocks, and the cultivation of indoor and outdoor foliage.

The Paul Bock House is a rare surviving example of early Cracker architecture in the Bay Ridge area of Florida. Despite its recent decline in physical condition and the addition of several non-historic outbuildings on the property, the Paul Bock House still conveys the historic character of an early Cracker farmstead.

**United States Department of the Interior
National Park Service**

**NATIONAL REGISTER OF HISTORIC PLACES
CONTINUATION SHEET**

Section number 9 Page 6 Paul Bock House
Orange County, Florida
BIBLIOGR APHY

BIBLIOGRAPHY

Florida Department of Environmental Protection (FDEP)
Various Dates Tract book Records for Township 20 South, Range 28 East

Glassie, Henry
2000 *Vernacular Architecture*. Indiana University Press, Bloomington, Indiana.

Haase, Ronald W.
1992 *Classic Cracker: Florida's Wood-Frame Vernacular Architecture*. Pineapple Press, Sarasota, Florida.

Historic Property Associates, Inc.
1995 Survey of the Historic Architectural Resources of Orange County, Florida: Including all unincorporated areas and the cities of Belle Isle, Edgewood, Oakland, Ocoee, and Windermere. Copy on file, Janus Research, Tampa, Florida.

Howell, Adelpha
2007 Interview with Rob Taylor of Janus Research, Tampa, Florida, February 13.

Jackson, Beth
2006 Interview with Rob Taylor of Janus Research, Tampa, Florida, November 8.

Orange County Clerk of Courts
Various Dates Deed records for 2626 Boch Road, Bay Ridge, Florida.

Shofner, Jerrell
1982 *History of Apopka and Northwest Orange County*. Apopka, Florida.

**United States Department of the Interior
National Park Service**

**NATIONAL REGISTER OF HISTORIC PLACES
CONTINUATION SHEET**

Section number 10 Page 7

Paul Bock House
Orange County, Florida
HICAL DATA

GEOGRAP

GEOGRAPHICAL DATA

Verbal Boundary Description

The boundary includes the entire land parcel currently associated with 2626 Boch Road. This is approximately 14 acres on the south side of Boch Road, east of Plymouth-Sorrento Road. As shown in Photographs 11 and 12.

Boundary Justification

The property currently contained in this parcel is the same that was subdivided off with the house in the Whitola Company's plat of 1934. The amount of land that may have been associated with the house before this date is unknown.

**United States Department of the Interior
National Park Service**

**NATIONAL REGISTER OF HISTORIC PLACES
CONTINUATION SHEET**

Section number _____ Page 8

Paul Bock House
Orange County, Florida
OGRAPHS

PHOT

INVENTORY OF PHOTOGRAPHS

1. Paul Bock House Front Facade
2. Orange County, Florida
3. February 2007
4. Janus Research
5. Rob Taylor
6. Facing South
7. Photograph 1 of 12

Items 2-5 are the same for the remaining photographs except as noted otherwise.

1. Paul Bock House Front Porch
6. Facing Southwest
7. Photograph 2 of 12

1. Paul Bock House Rear Porch
6. Facing East
7. Photograph 3 of 12

1. Paul Bock House Rear Facade
6. Facing North
7. Photograph 4 of 12

1. Paul Bock House West Facade
6. Facing Northeast
7. Photograph 5 of 12

1. Paul Bock House Setting
6. Facing Southeast
7. Photograph 6 of 12

1. Trailer Home
6. Facing South
7. Photograph 7 of 12

1. Garage/Tenants' Quarters
6. Facing Southwest

**United States Department of the Interior
National Park Service**

**NATIONAL REGISTER OF HISTORIC PLACES
CONTINUATION SHEET**

Section number _____ Page 9

Paul Bock House
Orange County, Florida
OGRAPHS

PHOT

7. Photograph 8 of 12

1. Non-Historic Metal Shed #1

6. Facing Northwest

7. Photograph 9 of 12

1. Non-Historic Metal Shed #2

6. Facing Southeast

7. Photograph 10 of 12

1. Historic Aerial Photograph of Paul Bock House from 1941 with Boundaries Marked

6. N/A

7. Photograph 11 of 12

1. Current Aerial Photograph of Paul Bock House with Boundaries Marked

6. N/A

7. Photograph 12 of 12

INVENTORY OF FIGURES

Figure 1 of 1

Paul Bock House Site Plan of Buildings (Not to Scale)

**United States Department of the Interior
National Park Service**

**NATIONAL REGISTER OF HISTORIC PLACES
CONTINUATION SHEET**

Section number _____ Page 10

Paul Bock House
Orange County, Florida
OGRAPHS

PHOT



United States Department of the Interior
National Park Service

NATIONAL REGISTER OF HISTORIC PLACES CONTINUATION SHEET

Section number _____ Page 11

Paul Bock House
Orange County, Florida
OGRAPHS

PHOT



**United States Department of the Interior
National Park Service**

**NATIONAL REGISTER OF HISTORIC PLACES
CONTINUATION SHEET**

Section number _____ Page 12

Paul Bock House
Orange County, Florida
OGRAPHS

PHOT



**United States Department of the Interior
National Park Service**

**NATIONAL REGISTER OF HISTORIC PLACES
CONTINUATION SHEET**

Section number _____ Page 13

Paul Bock House
Orange County, Florida
OGRAPHS

PHOT



United States Department of the Interior
National Park Service

NATIONAL REGISTER OF HISTORIC PLACES CONTINUATION SHEET

Section number _____ Page 14

Paul Bock House
Orange County, Florida
OGRAPHS

PHOT



**United States Department of the Interior
National Park Service**

**NATIONAL REGISTER OF HISTORIC PLACES
CONTINUATION SHEET**

Section number _____ Page 15

Paul Bock House
Orange County, Florida
OGRAPHS

PHOT



**United States Department of the Interior
National Park Service**

**NATIONAL REGISTER OF HISTORIC PLACES
CONTINUATION SHEET**

Section number _____ Page 16

Paul Bock House
Orange County, Florida
OGRAPHS

PHOT



**United States Department of the Interior
National Park Service**

**NATIONAL REGISTER OF HISTORIC PLACES
CONTINUATION SHEET**

Section number _____ Page 17

Paul Bock House
Orange County, Florida
OGRAPHS

PHOT



**United States Department of the Interior
National Park Service**

**NATIONAL REGISTER OF HISTORIC PLACES
CONTINUATION SHEET**

Section number _____ Page 18

Paul Bock House
Orange County, Florida
OGRAPHS

PHOT



**United States Department of the Interior
National Park Service**

**NATIONAL REGISTER OF HISTORIC PLACES
CONTINUATION SHEET**

Section number _____ Page 19

Paul Bock House
Orange County, Florida
OGRAPHS

PHOT



**United States Department of the Interior
National Park Service**

**NATIONAL REGISTER OF HISTORIC PLACES
CONTINUATION SHEET**

Section number _____ Page 20

Paul Bock House
Orange County, Florida
OGRAPHS

PHOT



**Historic Aerial Photograph from 1941,
Showing Boundary of Paul Bock House Property**

United States Department of the Interior
National Park Service

**NATIONAL REGISTER OF HISTORIC PLACES
CONTINUATION SHEET**

Section number _____ Page 21

Paul Bock House
Orange County, Florida
OGRAPHS

PHOT



**Current Aerial Photograph,
Showing Boundary of Paul Bock House Property**

12 of 12

United States Department of the Interior
National Park Service

**NATIONAL REGISTER OF HISTORIC PLACES
CONTINUATION SHEET**

Section number _____ Page 22

Paul Bock House
Orange County, Florida
OGRAPHS

PHOT

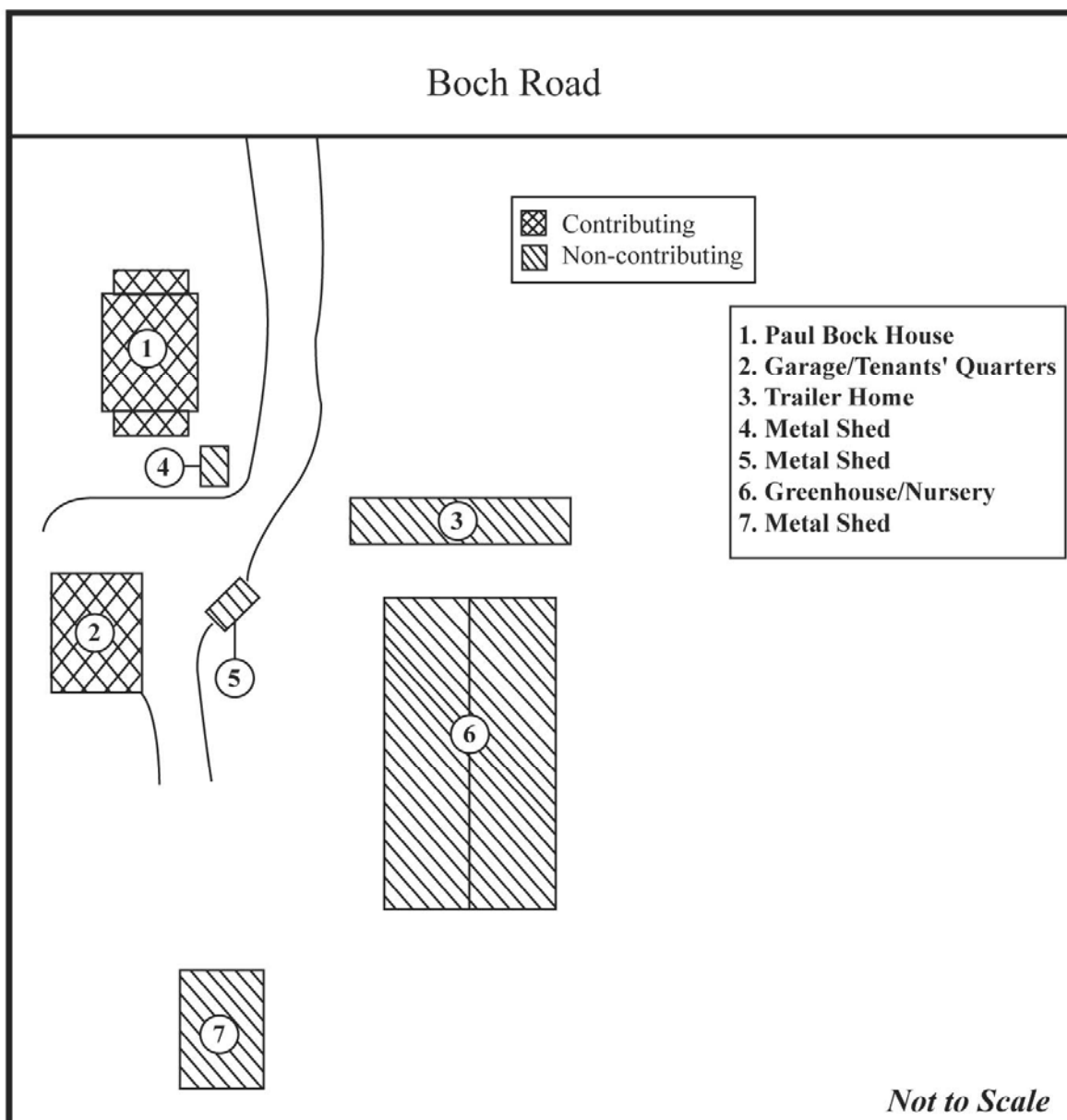


Figure 1 of 1

