










**LEGEND**

- |  |                       |   |                          |  |                                   |
|--|-----------------------|---|--------------------------|--|-----------------------------------|
|  | PROPOSED RIGHT-OF-WAY |  | PROPOSED BRIDGE          |  | PUBLIC LAND                       |
|  | EXISTING RIGHT-OF-WAY |  | PROPOSED STORMWATER POND |  | POTENTIAL PUBLIC LAND ACQUISITION |
|  | EXISTING PARCEL LINE  |  | PROPOSED STORMWATER POND |  | MUNICIPAL BOUNDARY                |

**Exhibit 1-3**

**Overall Layout of Preferred Alternative**