641
641
NEIGHBORHOOD LAKES
(State of Florida)
W-13
643
POND NL4-E-1
Duxbury Ave
1393
1483
1482
1501
1541
1571
1601
1630
1673
1702
34
212
W-13
643
W-13
643
W-13
643
Match Line - Sta. 558+00
Match Line - Sta. 586+00
560
565
570
575
580
585
429
46
W-13
643
℄ CONST. SR 429
641
W-13
643
NEIGHBORHOOD LAKES
(State of Florida)
212
641
524

N
0 50 200
Feet

LEGEND

| | |
|---|---|
| WETLAND BOUNDARIES | MUNICIPAL BOUNDARIES |
| W-59 630 WETLAND ID NUMBERS | STORMWATER PONDS |
| FLUCFCS | 3602 PARCEL CODES |
| FLUCFCS BOUNDARIES | X PAVEMENT TO BE REMOVED |
| WETLAND IMPACTED AREAS | |

KEY MAP

EXPRESSWAY AUTHORITY

STATE OF FLORIDA DEPARTMENT OF TRANSPORTATION
DISTRICT FIVE

WEKIVA PARKWAY
Project Development and Environment Study
Orange, Lake & Seminole Counties

Wekiva Parkway (SR 429) / SR 46 Realignment

PREFERRED ALTERNATIVE
*EXISTING CONDITIONS*
*STA. 558+00 - STA. 586+00*

SHEET NO.
W-19

pperkins 6/9/2010 11:24:38 AM P:\Transportation\Cadproj\324126\wetlands\PLANWL19.dgn

Easter Seals
Camp Challenge

N

0 50 200
Feet

NEIGHBORHOOD LAKES
(State of Florida)

212

POND RS6-E-1

℄ CONST. SR 429

PC STA. 10+00.00

2843

℄ Ramp "N"

10

15

600

605

610

595

590

429

46

Match Line - Sta. 586+00

Match Line - Sta. 613+00

PC STA. 590+97.88

PC STA. 10+00.00

℄ Ramp "O"

212

NEIGHBORHOOD LAKES
(State of Florida)

LEGEND

| | |
|---|---|
| WETLAND BOUNDARIES | MUNICIPAL BOUNDARIES |
| W-59 630 WETLAND ID NUMBERS | STORMWATER PONDS |
| FLUCFCS | 3602 PARCEL CODES |
| FLUCFCS BOUNDARIES | X PAVEMENT TO BE REMOVED |
| WETLAND IMPACTED AREAS | |

KEY MAP

EXPRESSWAY AUTHORITY

STATE OF FLORIDA DEPARTMENT OF TRANSPORTATION
DISTRICT FIVE

WEKIVA PARKWAY
Project Development and Environment Study
Orange, Lake & Seminole Counties

Wekiva Parkway (SR 429) / SR 46 Realignment

PREFERRED ALTERNATIVE
*EXISTING CONDITIONS*
*STA. 586+00 - STA. 613+00*

SHEET NO.
W-20

pperkins 6/9/2010 11:24:58 AM P:\Transportation\Cadproj\324126\wetlands\PLANWL20.dgn

SEMINOLE STATE FOREST
ExistingGas Easement
N
0 50 200
Feet

℄ SERVICE ROAD
(Two-Way, Non-Tolled)

Existing SR 46

POND RS7b-E-2

℄ Ramp "Q"

PT STA. 162+18.71

212

W-15
524

℄ Ramp "N"

POND
RS6-E-1

Wekiva Parkway

429

℄ CONST. SR 429

Match Line - Sta. 613+00

Match Line - Sta. 639+00

W-14
524

℄ Ramp "O"

POT STA. 172+64.35

PT STA. 34+69.86

411

℄ Ramp "P"

641

NEIGHBORHOOD LAKES
(State of Florida)

320

ROCK SPRINGS RUN
STATE RESERVE

625

434

LEGEND

| | |
|---|---|
| WETLAND BOUNDARIES | MUNICIPAL BOUNDARIES |
| W-59 630 WETLAND ID NUMBERS | STORMWATER PONDS |
| FLUCFCS | 3602 PARCEL CODES |
| FLUCFCS BOUNDARIES | X PAVEMENT TO BE REMOVED |
| WETLAND IMPACTED AREAS | |

KEY MAP

EXPRESSWAY AUTHORITY

DISTRICT FIVE

WEKIVA PARKWAY
Project Development and Environment Study
Orange, Lake & Seminole Counties

Wekiva Parkway (SR 429) / SR 46 Realignment

PREFERRED ALTERNATIVE
*EXISTING CONDITIONS*
*STA. 613+00 - STA. 639+00*

SHEET NO.
W-21

pperkins 6/9/2010 11:25:15 AM P:\Transportation\Cadproj\324126\wetlands\PLANWL21.dgn

SEMINOLE STATE FOREST

434

643

641

630

0 50 200
Feet

N

Existing Gas Easement

Existing SR 46

120

125

25

30

130

℄ Ramp "Q"

℄ SERVICE ROAD
(Two-Way, Non-Tolled)

℄ CONST. SR 429

PT STA. 37+85.52

640

645

650

35

135

655

429

46

140

Match Line - Sta. 639+00

20

25

30

35

Wekiva Parkway

660

Match Line - Sta. 663+00

Existing SR 46

W-16
641

℄ Ramp "P"

PT STA. 36+35.04

524

POND RS7a-E-1

641

ROCK SPRINGS RUN
STATE RESERVE

434

212

434

434

641

643

LEGEND

| | |
|---|---|
| WETLAND BOUNDARIES | MUNICIPAL BOUNDARIES |
| W-59 630 WETLAND ID NUMBERS FLUCFCS | STORMWATER PONDS |
| FLUCFCS BOUNDARIES | 3602 PARCEL CODES |
| WETLAND IMPACTED AREAS | X PAVEMENT TO BE REMOVED |

KEY MAP

EXPRESSWAY AUTHORITY

STATE OF FLORIDA DEPARTMENT OF TRANSPORTATION
DISTRICT FIVE

WEKIVA PARKWAY
Project Development and Environment Study
Orange, Lake & Seminole Counties

Wekiva Parkway (SR 429) / SR 46 Realignment

PREFERRED ALTERNATIVE
*EXISTING CONDITIONS*
*STA. 639+00 - STA. 663+00*

SHEET NO.
W-22

pperkins 6/9/2010 11:25:30 AM P:\Transportation\Cadproj\324126\wetlands\PLANWL22.dgn

SEMINOLE
STATE FOREST

Existing Gas Easement

Existing SR 46

3292

3279

3296

Old McDonald Rd

℄ CONST. CONNECTOR RD

℄ CONST. SR 429

℄ SERVICE RD
(Two-Way, Non-Tolled)

Wildlife
Crossing
No. 1

145
150
155
160
165
170
665
670
675
680
685

429
46

Wekiva Parkway

Match Line - Sta. 663+00

Match Line - Sta. 689+00

PT STA. 677+51.19

N

0 50 200
Feet

641
110
W-17
641
434
641
211
434

ROCK SPRINGS RUN
STATE RESERVE

434

WEKIVA RIVER
MITIGATION BANK

LEGEND

| | |
|---|---|
| WETLAND BOUNDARIES | MUNICIPAL BOUNDARIES |
| W-59 630 WETLAND ID NUMBERS | STORMWATER PONDS |
| FLUCFCS | 3602 PARCEL CODES |
| FLUCFCS BOUNDARIES | PAVEMENT TO BE REMOVED |
| WETLAND IMPACTED AREAS | |

KEY MAP

EXPRESSWAY AUTHORITY

STATE OF FLORIDA DEPARTMENT OF TRANSPORTATION
DISTRICT FIVE

WEKIVA PARKWAY
Project Development and Environment Study
Orange, Lake & Seminole Counties

Wekiva Parkway (SR 429) / SR 46 Realignment

PREFERRED ALTERNATIVE
*EXISTING CONDITIONS*
*STA. 663+00 - STA. 689+00*

SHEET NO.
W-23

pperkins 6/9/2010 11:25:46 AM P:\Transportation\Cadproj\324126\wetlands\PLANWL23.dgn

641
524
240
3303
3296
434
211
WEKIVA RIVER
MITIGATION BANK
211
3301
3300
110
3308
524
W-19 630
N
0 50 200
Feet
POND RS8-E-1
3280
℄ SERVICE RD
(Two-Way, Non Tolled)
Match Line - Sta. 689+00
Match Line - Sta. 717+00
17.0
17.5
18.0
18.5
19.0
19.5
690
695
700
705
710
715
3
429
46
Wekiva Parkway
434
W-20 630
℄ CONST. SR 429
110
W-18
617
WEKIVA RIVER
MITIGATION BANK
3220
524

LEGEND

- WETLAND BOUNDARIES
- W-59 630 — WETLAND ID NUMBERS / FLUCFCS
- FLUCFCS BOUNDARIES
- WETLAND IMPACTED AREAS
- MUNICIPAL BOUNDARIES
- STORMWATER PONDS
- 3602 — PARCEL CODES
- X — PAVEMENT TO BE REMOVED

KEY MAP

EXPRESSWAY AUTHORITY

STATE OF FLORIDA DEPARTMENT OF TRANSPORTATION
DISTRICT FIVE

WEKIVA PARKWAY
Project Development and Environment Study
Orange, Lake & Seminole Counties

Wekiva Parkway (SR 429) / SR 46 Realignment

PREFERRED ALTERNATIVE
*EXISTING CONDITIONS*
*STA. 689+00 - STA. 717+00*

SHEET NO.
W-24

pperkins 6/9/2010 11:26:04 AM P:\Transportation\Cadproj\324126\wetlands\PLANWL24.dgn

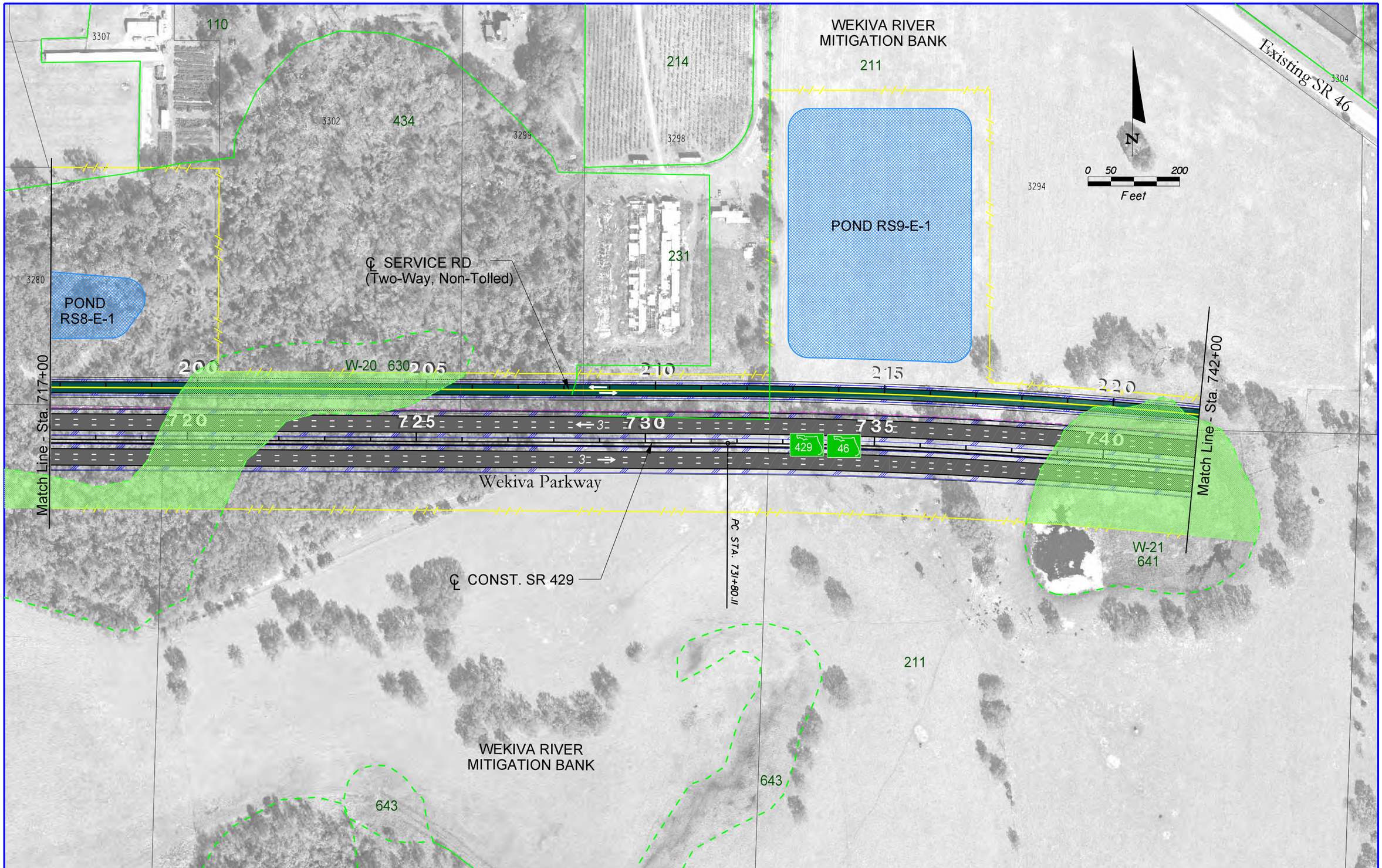


LEGEND

- W-59 630 — WETLAND BOUNDARIES / WETLAND ID NUMBERS
- FLUCFCS BOUNDARIES
- WETLAND IMPACTED AREAS
- MUNICIPAL BOUNDARIES
- STORMWATER PONDS
- 3602 — PARCEL CODES
- X — PAVEMENT TO BE REMOVED

KEY MAP

EXPRESSWAY AUTHORITY

STATE OF FLORIDA DEPARTMENT OF TRANSPORTATION — DISTRICT FIVE

WEKIVA PARKWAY
Project Development and Environment Study
Orange, Lake & Seminole Counties

Wekiva Parkway (SR 429) / SR 46 Realignment

PREFERRED ALTERNATIVE
*EXISTING CONDITIONS*
*STA. 717+00 - STA. 742+00*

SHEET NO.
W-25

pperkins 6/9/2010 11:26:19 AM P:\Transportation\Cadproj\324126\wetlands\PLANWL25.dgn

SEMINOLE STATE FOREST

Existing CR 46A

Existing SR 46

46

POND RS9-E-2

POND RS9-E-4

POND RS9-E-3

℄ SERVICE RD
(Two-Way, Non-Tolled)

110

110/140

PT STA. 759+02.24

PC STA. 768+89.32

PT STA. 768+69.10

PC STA. 100+00.00

PCC STA. 100+93.34

PT STA. 107+40.92

Match Line - Sta. 742+00

Match Line - Sta. 769+00

225 230 235 240 245

745 750 755 760 765

429 46

Wekiva Parkway

105

℄ CONST. SR 429

℄ CONST.

W-21
641

411

110

643

W-641

WEKIVA RIVER
MITIGATION BANK

ROCK SPRINGS RUN
STATE RESERVE

0 50 200
Feet

LEGEND

- WETLAND BOUNDARIES
- W-59 630 — WETLAND ID NUMBERS / FLUCFCS
- FLUCFCS BOUNDARIES
- WETLAND IMPACTED AREAS
- MUNICIPAL BOUNDARIES
- STORMWATER PONDS
- 3602 — PARCEL CODES
- PAVEMENT TO BE REMOVED

KEY MAP

EXPRESSWAY AUTHORITY

STATE OF FLORIDA DEPARTMENT OF TRANSPORTATION — DISTRICT FIVE

WEKIVA PARKWAY
Project Development and Environment Study
Orange, Lake & Seminole Counties

Wekiva Parkway (SR 429) / SR 46 Realignment

PREFERRED ALTERNATIVE
*EXISTING CONDITIONS*
*STA. 742+00 - STA. 769+00*

SHEET NO.
W-26

pperkins 6/9/2010 11:26:37 AM P:\Transportation\Cadproj\324126\wetlands\PLANWL26.dgn

SEMINOLE STATE FOREST

434

310

411

646

630

630

641

0 50 200
Feet

N

℄ CONST. SR 429

℄ SERVICE RD
(Two-Way, Non-Tolled)

Match Line - Sta. 769+00

Match Line - Sta. 797+00

250 255 260 110/175 265 270 275

770 775 780 785 790 795

429 46

Existing CR 46A

POND RS9-E-3

W-22
641

PC STA. 113+84.20

POND BW1-E-1

PT STA. 123+21.99

POND BW1-E-2

110 115 120 125 130 135

Existing SR 46

℄ CONST.

3125 3112 3103 3084 3086 3069 3067 3053 3083 3066 3038

110

W-641

641 643

643 524 641

412

ROCK SPRINGS RUN STATE RESERVE

LEGEND

| | |
|---|---|
| WETLAND BOUNDARIES | MUNICIPAL BOUNDARIES |
| W-59 630 WETLAND ID NUMBERS FLUCFCS | STORMWATER PONDS |
| FLUCFCS BOUNDARIES | 3602 PARCEL CODES |
| WETLAND IMPACTED AREAS | PAVEMENT TO BE REMOVED |

KEY MAP

EXPRESSWAY AUTHORITY

STATE OF FLORIDA DEPARTMENT OF TRANSPORTATION
DISTRICT FIVE

WEKIVA PARKWAY
Project Development and Environment Study
Orange, Lake & Seminole Counties

Wekiva Parkway (SR 429) / SR 46 Realignment

PREFERRED ALTERNATIVE
*EXISTING CONDITIONS*
*STA. 769+00 - STA. 797+00*

SHEET NO.
W-27

pperkins 6/9/2010 11:27:01 AM P:\Transportation\Cadproj\324126\wetlands\PLANWL27.dgn

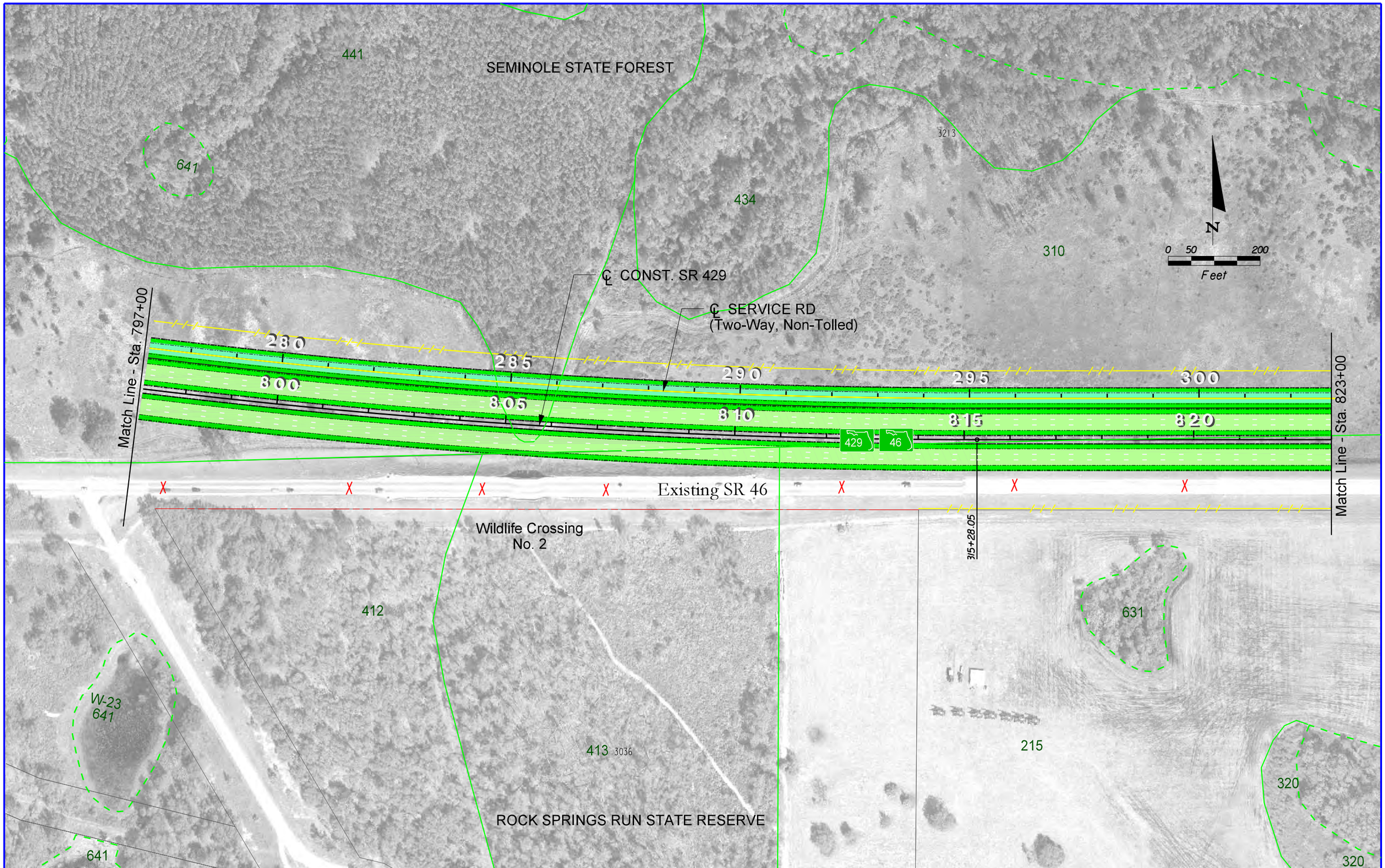


LEGEND

- WETLAND BOUNDARIES
- W-59 WETLAND ID NUMBERS
- 630 FLUCFCS
- FLUCFCS BOUNDARIES
- WETLAND IMPACTED AREAS
- MUNICIPAL BOUNDARIES
- STORMWATER PONDS
- 3602 PARCEL CODES
- X PAVEMENT TO BE REMOVED

KEY MAP

EXPRESSWAY AUTHORITY

STATE OF FLORIDA DEPARTMENT OF TRANSPORTATION DISTRICT FIVE

WEKIVA PARKWAY
Project Development and Environment Study
Orange, Lake & Seminole Counties

Wekiva Parkway (SR 429) / SR 46 Realignment

PREFERRED ALTERNATIVE
*EXISTING CONDITIONS*
*STA. 797+00 - STA. 823+00*

SHEET NO.
W-28

pperkins 6/9/2010 11:27:27 AM P:\Transportation\Cadproj\324126\wetlands\PLANWL28.dgn

SEMINOLE STATE FOREST

411

625

630

411 3225

N

0 50 200
Feet

Wekiva Pines Blvd

3181

Existing SR 46

PC STA. 843+28.36

℄ CONST. SR 429

℄ SERVICE RD
(Two-Way, Non-Tolled)

Match Line - Sta. 823+00

305 310 315 320 325

825 830 835 840 845

429 46

Existing SR 46

Wekiva Parkway

W-25
631

W-24
631

W-24
631

W-26
641

Match Line - Sta. 850+00

617

3051

ROCK SPRINGS RUN STATE RESERVE

320

W-630

LEGEND

| | |
|---|---|
| W-59 630 | WETLAND BOUNDARIES<br>WETLAND ID NUMBERS<br>FLUCFCS |
| | FLUCFCS BOUNDARIES |
| | WETLAND IMPACTED AREAS |
| | MUNICIPAL BOUNDARIES |
| | STORMWATER PONDS |
| 3602 | PARCEL CODES |
| X | PAVEMENT TO BE REMOVED |

KEY MAP

EXPRESSWAY AUTHORITY

STATE OF FLORIDA DEPARTMENT OF TRANSPORTATION
DISTRICT FIVE

WEKIVA PARKWAY
Project Development and Environment Study
Orange, Lake & Seminole Counties

Wekiva Parkway (SR 429) / SR 46 Realignment

PREFERRED ALTERNATIVE
*EXISTING CONDITIONS*
*STA. 823+00 - STA. 850+00*

SHEET NO.
W-29

pperkins 6/9/2010 11:27:48 AM P:\Transportation\Cadproj\324126\wetlands\PLANWL29.dgn

641
Wekiva Pines Country Estates
Wekiva Pines Blvd
3181
3223
SEMINOLE STATE FOREST
3212
N
0 50 200
Feet
Existing SR 46
W-28
643
POND BW2-E-1
POND BW2-E-2
PT STA. 865+45.50
℄ SERVICE RD
(Two-Way, Non-Tolled)
Match Line - Sta. 850+00
Match Line - Sta. 877+00
330
335
340
345
350
355
855
860
865
870
875
429
46
W-27
641
W-24
631
W-29
641
W-28
643
℄ CONST. SR 429
641
W-30
630
641
320
641
ROCK SPRINGS RUN STATE RESERVE

LEGEND

- WETLAND BOUNDARIES
- W-59 630 WETLAND ID NUMBERS
- FLUCFCS
- FLUCFCS BOUNDARIES
- WETLAND IMPACTED AREAS
- MUNICIPAL BOUNDARIES
- STORMWATER PONDS
- 3602 PARCEL CODES
- PAVEMENT TO BE REMOVED

KEY MAP

EXPRESSWAY AUTHORITY

STATE OF FLORIDA DEPARTMENT OF TRANSPORTATION DISTRICT FIVE

WEKIVA PARKWAY
Project Development and Environment Study
Orange, Lake & Seminole Counties

Wekiva Parkway (SR 429) / SR 46 Realignment

PREFERRED ALTERNATIVE
*EXISTING CONDITIONS*
*STA. 850+00 - STA. 877+00*

SHEET NO.
W-30

pperkins 6/9/2010 11:28:23 AM P:\Transportation\Cadproj\324126\wetlands\PLANWL30.dgn

SEMINOLE STATE FOREST

Seminole St. Forest

631

413

641

℄ CONST. SR 429

℄ SERVICE RD
(Two-Way, Non-Tolled)

N

0 50 200
Feet

380

375

370

365

360

355

900

895

890

885

880

429

46

434

434

3266

3224

3224

POND
BW2-E-2

Match Line - Sta. 904+00

PT STA. 901+13.00

Match Line - Sta. 877+00

PC STA. 878+60.58

W-32
630

POND WR1-E-3

Wekiva River Rd.

110

3224

W-31
643

W-31
643

215

215

ROCK SPRINGS RUN STATE RESERVE

320

641

LEGEND

| | |
|---|---|
| W-59 | WETLAND BOUNDARIES |
| 630 | WETLAND ID NUMBERS |
| | FLUCFCS |
| | FLUCFCS BOUNDARIES |
| | WETLAND IMPACTED AREAS |
| | MUNICIPAL BOUNDARIES |
| | STORMWATER PONDS |
| 3602 | PARCEL CODES |
| X | PAVEMENT TO BE REMOVED |

KEY MAP

EXPRESSWAY AUTHORITY

STATE OF FLORIDA DEPARTMENT OF TRANSPORTATION
DISTRICT FIVE

WEKIVA PARKWAY
Project Development and Environment Study
Orange, Lake & Seminole Counties

Wekiva Parkway (SR 429) / SR 46 Realignment

PREFERRED ALTERNATIVE
*EXISTING CONDITIONS*
*STA. 877+00 - STA. 904+00*

SHEET NO.
W-31

pperkins 6/9/2010 11:28:39 AM P:\Transportation\Cadproj\324126\wetlands\PLANWL31.dgn

SEMINOLE STATE FOREST

110/434

N

0 50 200
Feet

Wekiva Park Dr

644

631

630

Lake County
Seminole County

Frontage Road
(Westbound)

POND WR1-E-4

℄ SERVICE RD
(Two-Way, Non-Tolled)

W-34
630

W-35
510

W-36
630

Nova Dr

POND WR2-S-3

Match Line - Sta. 904+00

385 390 395 400 405 410

905 910 915 920 925 930

429 46

3 100

46

Match Line - Sta. 932+00

W-33
630

℄ CONST. SR 429

W-37
630

POND WR1-E-5

W-35
510

Frontage Road
(Eastbound)

W-33A
644

Wekiva River

Bronson Rd

River Oaks Cir

120

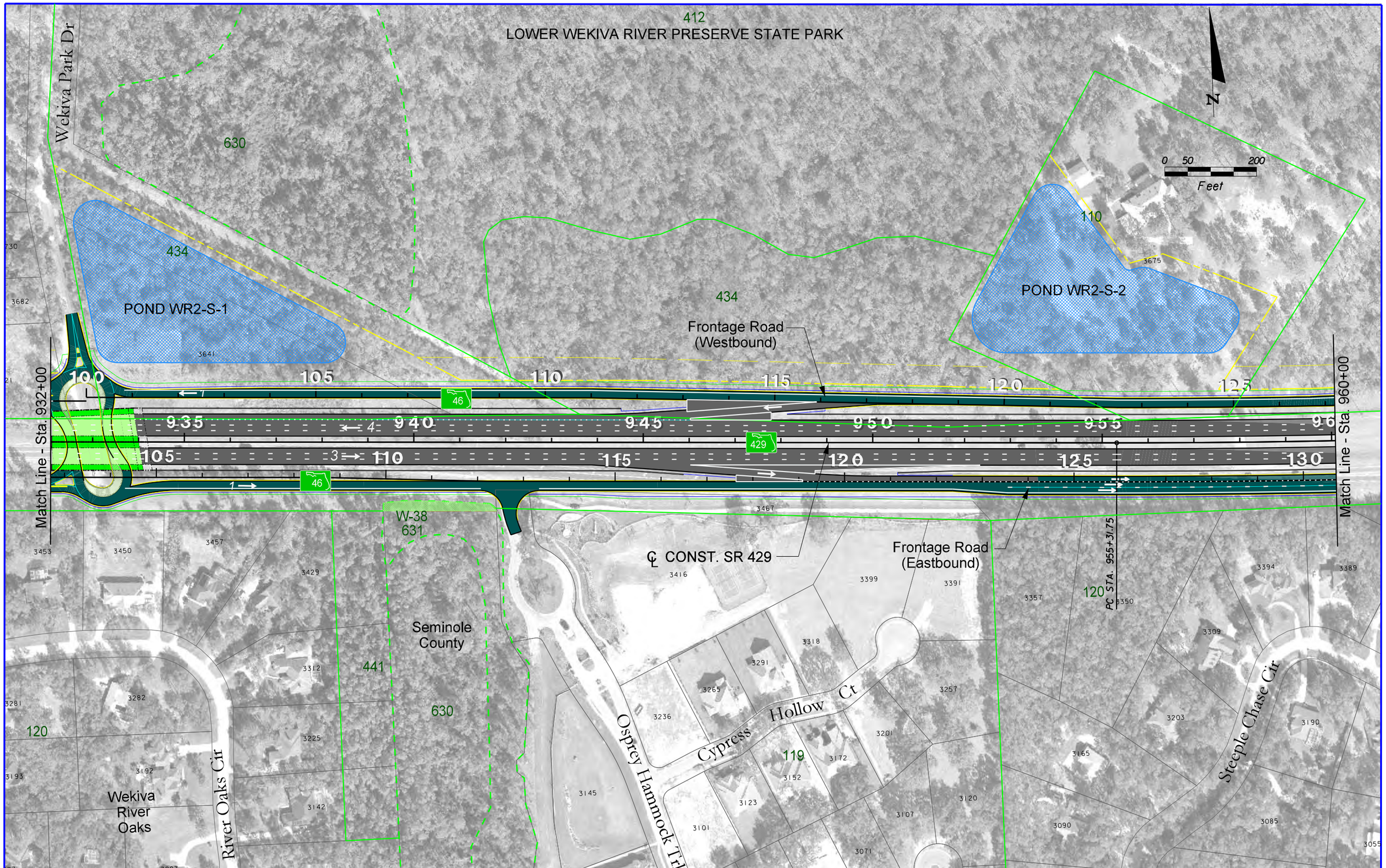


LEGEND

- WETLAND BOUNDARIES
- W-59 WETLAND ID NUMBERS
- 630 FLUCFCS
- FLUCFCS BOUNDARIES
- WETLAND IMPACTED AREAS
- MUNICIPAL BOUNDARIES
- STORMWATER PONDS
- 3602 PARCEL CODES
- X PAVEMENT TO BE REMOVED

KEY MAP

EXPRESSWAY AUTHORITY

STATE OF FLORIDA DEPARTMENT OF TRANSPORTATION DISTRICT FIVE

WEKIVA PARKWAY
Project Development and Environment Study
Orange, Lake & Seminole Counties

Wekiva Parkway (SR 429) / SR 46 Realignment

PREFERRED ALTERNATIVE
*EXISTING CONDITIONS*
*STA. 932+00 - STA. 960+00*

SHEET NO.
W-33

pperkins 6/9/2010 11:29:11 AM P:\Transportation\Cadpro1\324126\wetlands\PLANWL33.dgn

LOWER WEKIVA RIVER PRESERVE STATE PARK

412

W-39
641/534

140

224/833

641

421

POND YL1-S-1

3656

3587

Yankee Lake Rd

N

0 50 200
Feet

3712

℄ CONST. SR 429

Frontage Road
(Westbound)

Match Line - Sta. 960+00

Match Line - Sta. 988+00

130 135 140 145 150 155

46

965 970 975 980 985

429

135 140 145 150 155

8143

Frontage Road
(Eastbound)

PT STA. 964+92.75

Longwood-Markham Rd

Polo Ln

Emerald Forest Ct

Ross Lake Ln

Painted Post Pt

534

W-534

120

110

Markham
Forest

46A

3389 3410 3333 3272 3197 3190 3150 3104 3055 3040

3409 3373 3375 3376 3377 3378 3379 3374 3388 3324 3295 3261 3223 3222 3221 3259 3224 3216 3207 3188 3185 3133 3131 3125 3121 3081 3077 3076 3044 3034 3032 3046

3419 3383 3336 3264 3260 3181 3154 3108 3110 3066 3042

## LEGEND

- WETLAND BOUNDARIES
- W-59 WETLAND ID NUMBERS
- 630 FLUCFCS
- FLUCFCS BOUNDARIES
- WETLAND IMPACTED AREAS
- MUNICIPAL BOUNDARIES
- STORMWATER PONDS
- 3602 PARCEL CODES
- X PAVEMENT TO BE REMOVED

KEY MAP

EXPRESSWAY AUTHORITY

STATE OF FLORIDA DEPARTMENT OF TRANSPORTATION
DISTRICT FIVE

WEKIVA PARKWAY
Project Development and Environment Study
Orange, Lake & Seminole Counties

Wekiva Parkway (SR 429) / SR 46 Realignment

PREFERRED ALTERNATIVE
*EXISTING CONDITIONS*
*STA. 960+00 - STA. 988+00*

SHEET NO.
W-34

pperkins 6/9/2010 11:29:42 AM P:\Transportation\Cadproj\324126\wetlands\PLANWL34.dgn

SEMINOLE COUNTY

Yankee Lake

224/833

644

523

434

644

434

110

421

140

411

129

W-644

POND YL1-S-2

POND YL2-S-1
ALT 1

℄ CONST. SR 429

Frontage Road
(Westbound)

Frontage Road
(Eastbound)

Match Line - Sta. 988+00

Match Line - Sta. 1014+00

PC STA. 1001+54.14

PT STA. 1011+60.94

Bella Foresta Entrance

Bella Foresta

Future Site
Grass Lake
Estates

Painted Post Pt

N

0 50 200
Feet

LEGEND

| | |
|---|---|
| WETLAND BOUNDARIES | MUNICIPAL BOUNDARIES |
| W-59 630 WETLAND ID NUMBERS | STORMWATER PONDS |
| FLUCFCS | 3602 PARCEL CODES |
| FLUCFCS BOUNDARIES | X PAVEMENT TO BE REMOVED |
| WETLAND IMPACTED AREAS | |

KEY MAP

EXPRESSWAY AUTHORITY

STATE OF FLORIDA DEPARTMENT OF TRANSPORTATION
DISTRICT FIVE

WEKIVA PARKWAY
Project Development and Environment Study
Orange, Lake & Seminole Counties

Wekiva Parkway (SR 429) / SR 46 Realignment

PREFERRED ALTERNATIVE
*EXISTING CONDITIONS*
*STA. 988+00 - STA. 1014+00*

SHEET NO.
W-35

pperkins 6/9/2010 11:29:58 AM P:\Transportation\Cadproj\324126\wetlands\PLANWL35.dgn

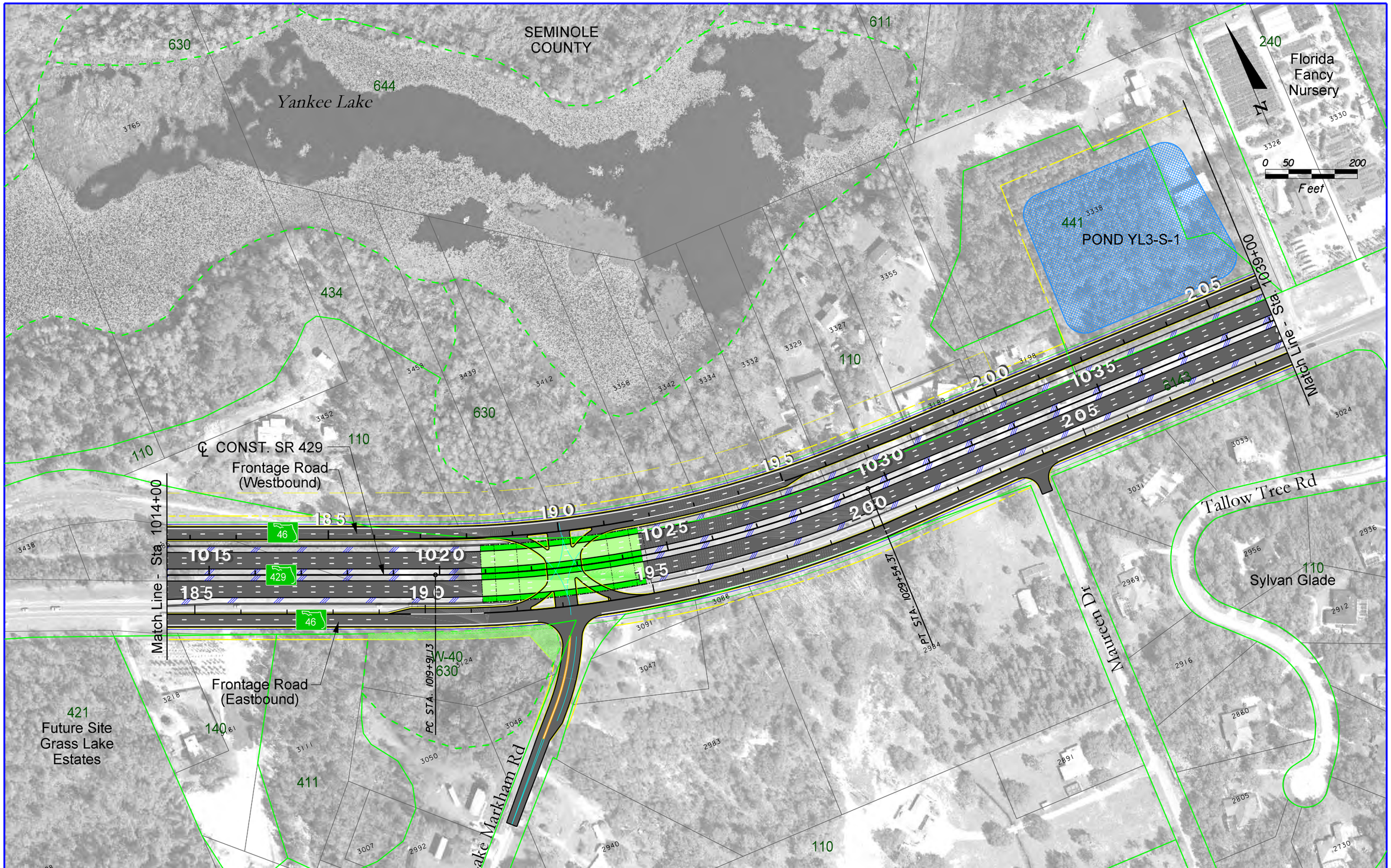


LEGEND

- WETLAND BOUNDARIES
- W-59 630 WETLAND ID NUMBERS
- FLUCFCS
- FLUCFCS BOUNDARIES
- WETLAND IMPACTED AREAS
- MUNICIPAL BOUNDARIES
- STORMWATER PONDS
- 3802 PARCEL CODES
- X PAVEMENT TO BE REMOVED

KEY MAP

EXPRESSWAY AUTHORITY

STATE OF FLORIDA DEPARTMENT OF TRANSPORTATION DISTRICT FIVE

WEKIVA PARKWAY
Project Development and Environment Study
Orange, Lake & Seminole Counties

Wekiva Parkway (SR 429) / SR 46 Realignment

PREFERRED ALTERNATIVE
*EXISTING CONDITIONS*
*STA. 1014+00 - STA. 1039+00*

SHEET NO.
W-36

pperkins 6/9/2010 11:30:21 AM P:\Transportation\Cadproj\324126\wetlands\PLANWL36.dgn

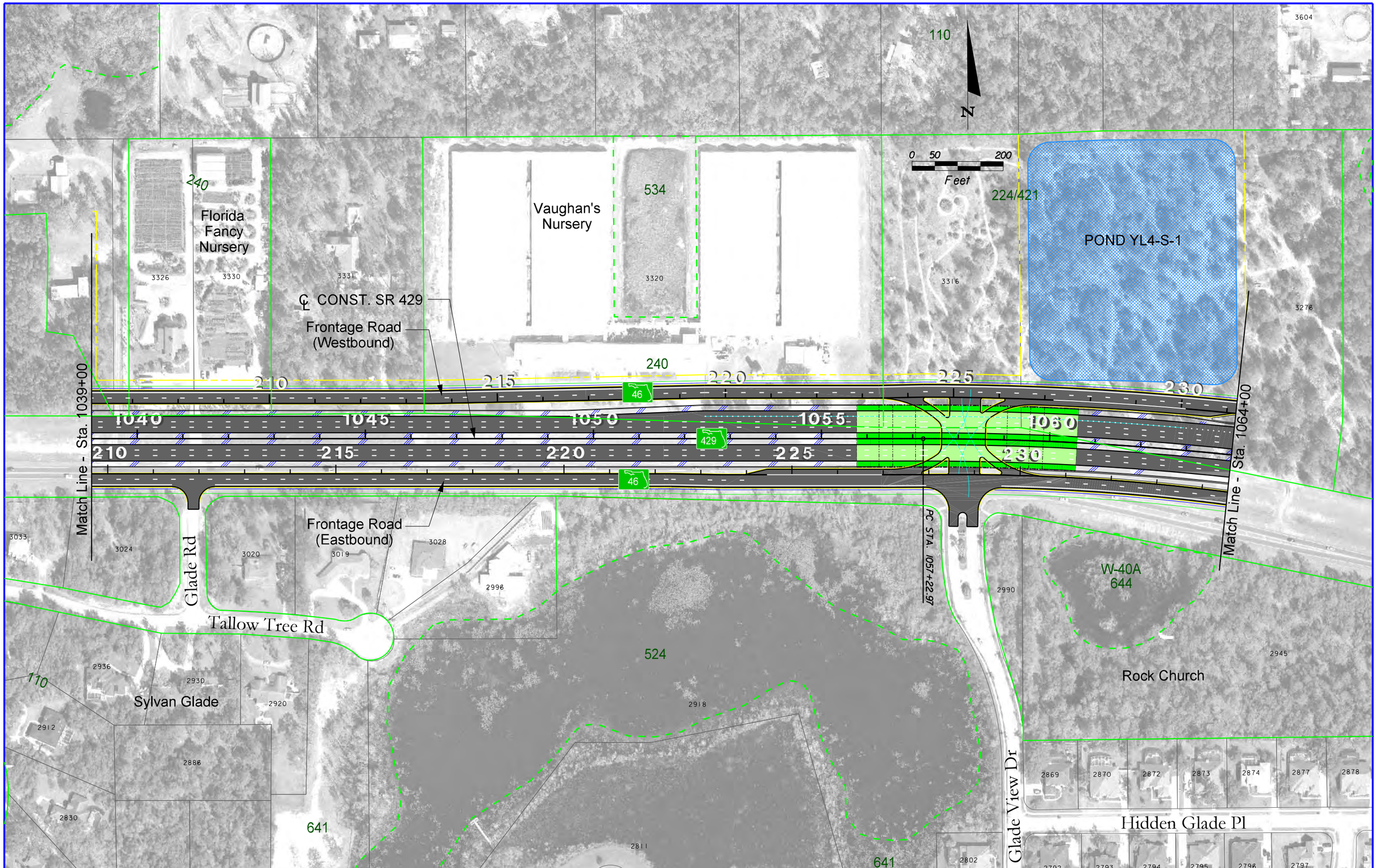


LEGEND

- WETLAND BOUNDARIES
- W-59 WETLAND ID NUMBERS
- 630 FLUCFCS
- FLUCFCS BOUNDARIES
- WETLAND IMPACTED AREAS
- MUNICIPAL BOUNDARIES
- STORMWATER PONDS
- 3602 PARCEL CODES
- X PAVEMENT TO BE REMOVED

KEY MAP

EXPRESSWAY AUTHORITY

STATE OF FLORIDA DEPARTMENT OF TRANSPORTATION DISTRICT FIVE

WEKIVA PARKWAY
Project Development and Environment Study
Orange, Lake & Seminole Counties

Wekiva Parkway (SR 429) / SR 46 Realignment

PREFERRED ALTERNATIVE
*EXISTING CONDITIONS*
*STA. 1039+00 - STA. 1064+00*

SHEET NO.
W-37

pperkins 6/9/2010 11:30:40 AM P:\Transportation\Cadproj\324126\wetlands\PLANWL37.dgn

Twelve Oaks RV Resort

0 50 200 Feet

Capitol Ln

N. Orange Ave

S. Orange Ave

POND SJ4-S-1

POND YL4-S-1

POND YL5-S-1 ALT 1

See Sheet P-63 for Continuation

℄ Ramp "EE"

℄ CONST. SR 429

Frontage Road (Westbound)

Frontage Road (Eastbound)

℄ Ramp "FF"

Existing SR 46

Match Line - Sta. 1064+00

Match Line Sta. 1090+00

Designing Women Landscaping & Nursery

Rock Church

Hidden Glade Pl

Sylvan Woods Dr

W-40A 644

524 641 644 434 130 110 240 120 421/110 434 120

235 240 245 250 255 260 1065 1070 1075 1080 1085

46 429