LEGEND

- WETLAND BOUNDARIES
- W-59 630 WETLAND ID NUMBERS FLUCFCS
- FLUCFCS BOUNDARIES
- WETLAND IMPACTED AREAS
- MUNICIPAL BOUNDARIES
- STORMWATER PONDS
- 3602 PARCEL CODES
- X PAVEMENT TO BE REMOVED

KEY MAP

EXPRESSWAY AUTHORITY

STATE OF FLORIDA DEPARTMENT OF TRANSPORTATION DISTRICT FIVE

WEKIVA PARKWAY
Project Development and Environment Study
Orange, Lake & Seminole Counties

Wekiva Parkway (SR 429) / SR 46 Realignment

PREFERRED ALTERNATIVE
EXISTING CONDITIONS
STA. 1090+00 - STA. 1117+00

SHEET NO.
W-39

pperkins 6/9/2010 11:31:15 AM P:\Transportation\Cadproj\324126\wetlands\PLANWL39.dgn

530
211
Shadow Lake Woods
534
211
110
Blacknell Ln
Tall Trees
Still Forest Ter
Wilson Rd.
434
0 50 200
Feet
N
℄ CONST. SR 429
POND FP34-CP1
POT STA. 10+00.00
W-41A
617
PC STA. 1135+63.76
℄ Ramp "GG"
Match Line - Sta. 1117+00
1120
1125
1130
1135
1140
429
46
10
15
20
Match Line - Sta. 1143+00
Metz Ave
POND SJ1-S-1
Paseo Pl
℄ Ramp "HH"
PC STA. 10+00.00
Atlantic Ave
110
Sylvan Lake
Garda Ave
Pacific Ave
Wilson Elem
170
Wilson Rd.
213
Orange Blvd
431

LEGEND

- WETLAND BOUNDARIES
- W-59 630 WETLAND ID NUMBERS
- FLUCFCS
- FLUCFCS BOUNDARIES
- WETLAND IMPACTED AREAS
- MUNICIPAL BOUNDARIES
- STORMWATER PONDS
- 3602 PARCEL CODES
- X PAVEMENT TO BE REMOVED

KEY MAP

EXPRESSWAY AUTHORITY

STATE OF FLORIDA DEPARTMENT OF TRANSPORTATION DISTRICT FIVE

WEKIVA PARKWAY
Project Development and Environment Study
Orange, Lake & Seminole Counties

Wekiva Parkway (SR 429) / SR 46 Realignment

PREFERRED ALTERNATIVE
EXISTING CONDITIONS
STA. 1117+00 - STA. 1143+00

SHEET NO.
W-40

pperkins 6/9/2010 11:31:30 AM P:\Transportation\Cadproj\324126\wetlands\PLANWL40.dgn

Blacknell Ln
Tall Trees
Still Forest Ter
Wilson Rd.
International Parkway
℄ INTERNATIONAL PKWY
PT STA. 123+42.42
PC STA. 119+53.77
℄ Ramp "GG"
℄ Ramp "KK"
POND SJ2-S-2
PC STA. 10+00.00
Match Line - Sta. 1143+00
Match Line - Sta. 1168+00
PT STA. 115+60.83
Atlantic Ave
℄ CONST. SR 429
℄ Ramp "LL1"
POND SJ2-S-1
℄ Ramp "HH"
POND SJ3-S-1
℄ Ramp "JJ"
W-42
641
℄ Ramp "OO2"
Cobblestone Crossing
Trues Lake
Lake Sten
Seminole County
429
0 50 200
Feet
N
See Sheet W-81 for International Parkway

LEGEND

- WETLAND BOUNDARIES
- W-59 630 WETLAND ID NUMBERS
- FLUCFCS
- FLUCFCS BOUNDARIES
- WETLAND IMPACTED AREAS
- MUNICIPAL BOUNDARIES
- STORMWATER PONDS
- 3602 PARCEL CODES
- X PAVEMENT TO BE REMOVED

KEY MAP

EXPRESSWAY AUTHORITY

STATE OF FLORIDA DEPARTMENT OF TRANSPORTATION DISTRICT FIVE

WEKIVA PARKWAY
Project Development and Environment Study
Orange, Lake & Seminole Counties

Wekiva Parkway (SR 429) / SR 46 Realignment

PREFERRED ALTERNATIVE
EXISTING CONDITIONS
STA. 1143+00 - STA. 1168+00

SHEET NO.
W-41

pperkins 6/9/2010 11:31:47 AM P:\Transportation\Cadproj\324126\wetlands\PLANWL41.dgn

International Parkway

United Artists Theatre

N

0 50 200
Feet

W-43
534

℄ Ramp

W-45
534

POND
RP1-S-1

PCC STA. 1188+67.38

Match Line - Sta. 1168+00

Match Line - Sta. 1194+00

PCC STA. 1172+76.92

429 46

417

POND
SJ3-S-1

POT STA. 10+00.00

PT STA. 40+21.18

POT STA. 34+69.62

832

℄ Ramp "MM2"

Sanford

℄ Ramp "OO2"

W-44
534

David Maus
Toyota

191

PC STA. 10+00.00

LEGEND

WETLAND BOUNDARIES	MUNICIPAL BOUNDARIES
W-59 630 WETLAND ID NUMBERS FLUCFCS	STORMWATER PONDS
FLUCFCS BOUNDARIES	3602 PARCEL CODES
WETLAND IMPACTED AREAS	X PAVEMENT TO BE REMOVED

KEY MAP

EXPRESSWAY AUTHORITY

STATE OF FLORIDA DEPARTMENT OF TRANSPORTATION
DISTRICT FIVE

WEKIVA PARKWAY
Project Development and Environment Study
Orange, Lake & Seminole Counties

Wekiva Parkway (SR 429) / SR 46 Realignment

PREFERRED ALTERNATIVE
EXISTING CONDITIONS
STA. 1168+00 - STA. 1194+00

SHEET NO.
W-42

pperkins 6/9/2010 11:32:05 AM P:\Transportation\Cadproj\324126\wetlands\PLANWL42.dgn

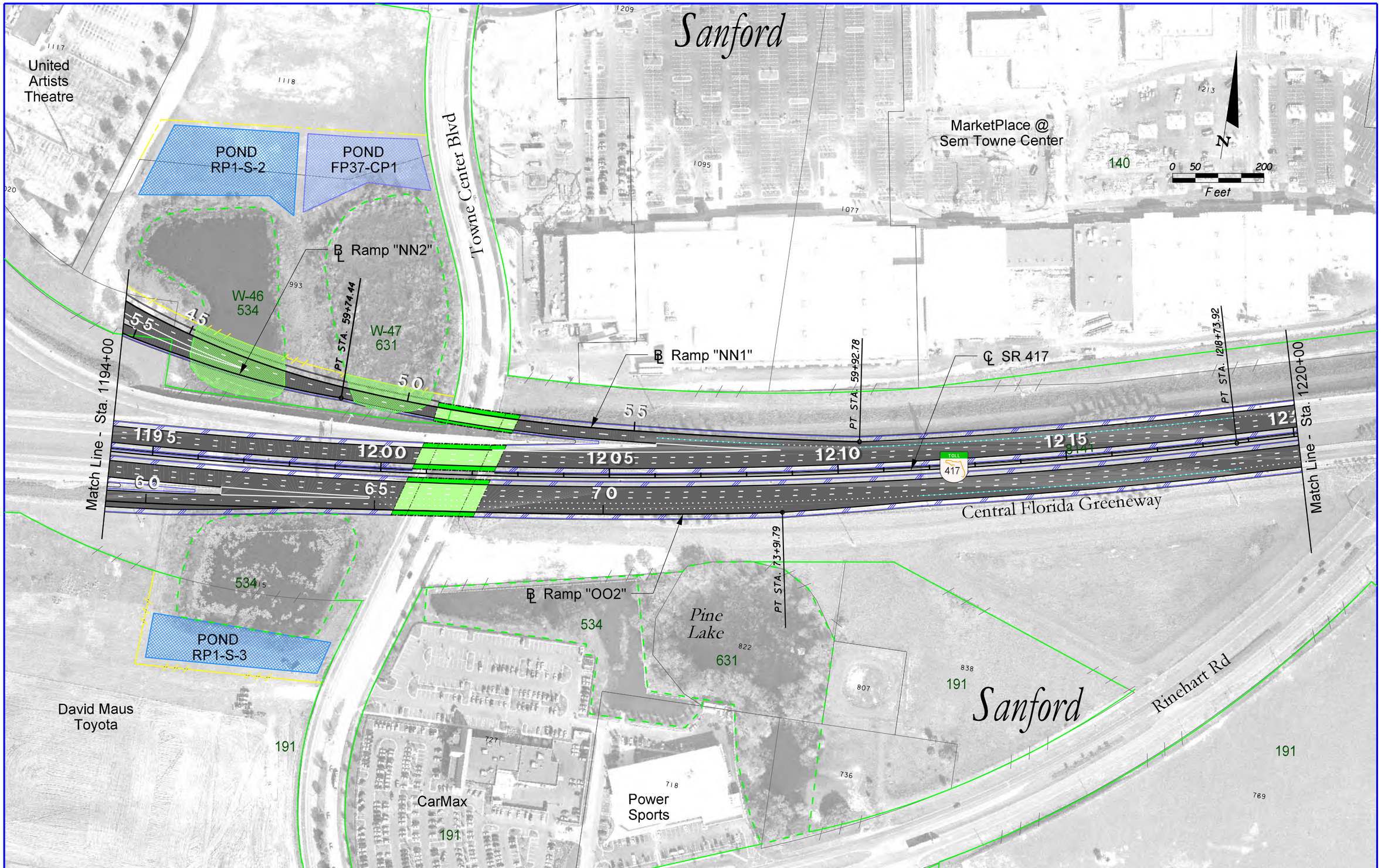

LEGEND

- WETLAND BOUNDARIES
- W-59 630 WETLAND ID NUMBERS
- FLUCFCS
- FLUCFCS BOUNDARIES
- WETLAND IMPACTED AREAS
- MUNICIPAL BOUNDARIES
- STORMWATER PONDS
- 3602 PARCEL CODES
- X PAVEMENT TO BE REMOVED

KEY MAP

EXPRESSWAY AUTHORITY

STATE OF FLORIDA DEPARTMENT OF TRANSPORTATION DISTRICT FIVE

WEKIVA PARKWAY
Project Development and Environment Study
Orange, Lake & Seminole Counties

Wekiva Parkway (SR 429) / SR 46 Realignment

PREFERRED ALTERNATIVE
EXISTING CONDITIONS
STA. 1194+00 - STA. 1220+00

SHEET NO.
W-43

pperkins 6/9/2010 11:32:24 AM P:\Transportation\Cadproj\324126\wetlands\PLANWL43.dgn

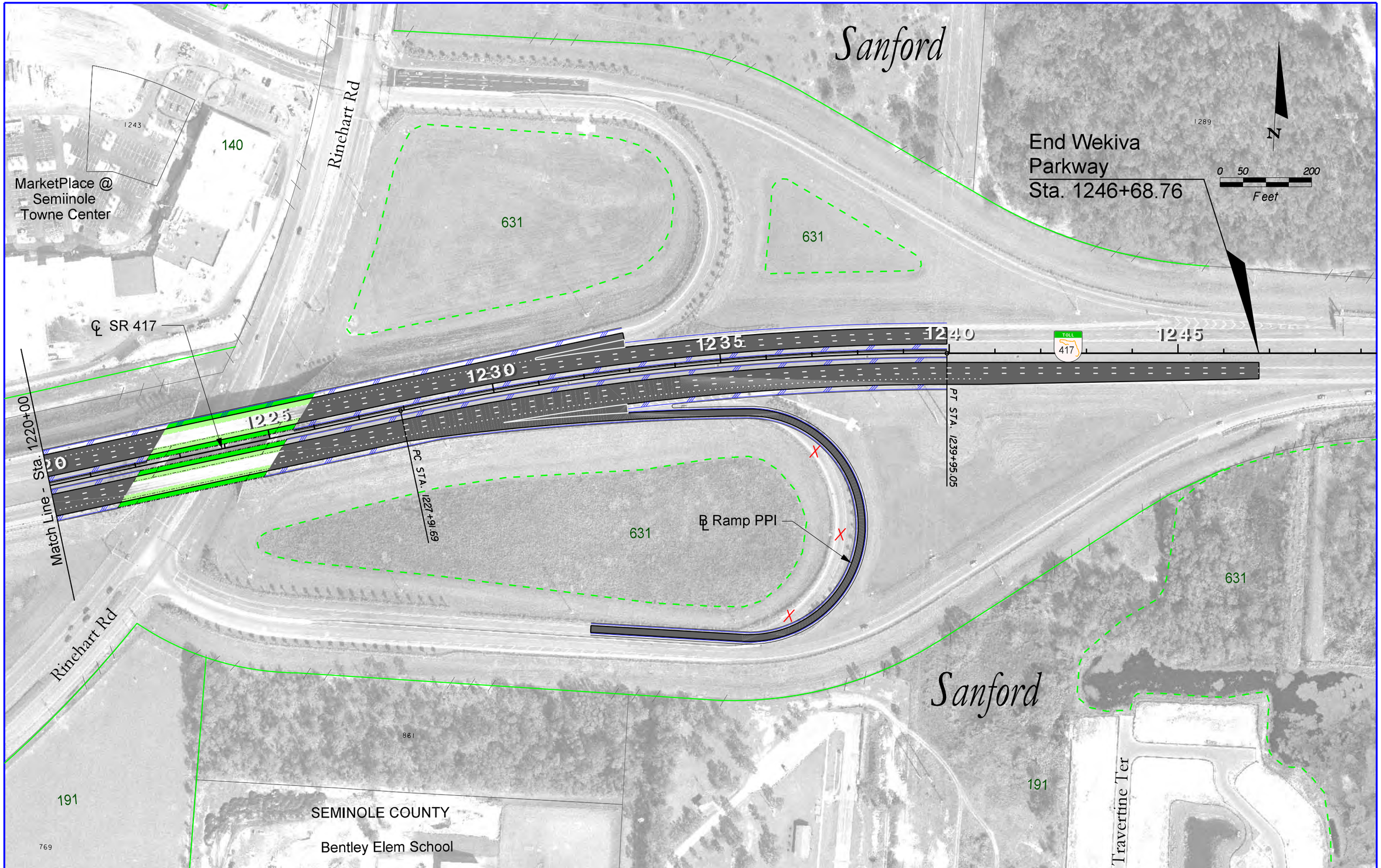

LEGEND

- WETLAND BOUNDARIES
- W-59 WETLAND ID NUMBERS
- 630 FLUCFCS
- FLUCFCS BOUNDARIES
- WETLAND IMPACTED AREAS
- MUNICIPAL BOUNDARIES
- STORMWATER PONDS
- 3602 PARCEL CODES
- X PAVEMENT TO BE REMOVED

KEY MAP

EXPRESSWAY AUTHORITY

STATE OF FLORIDA DEPARTMENT OF TRANSPORTATION DISTRICT FIVE

WEKIVA PARKWAY
Project Development and Environment Study
Orange, Lake & Seminole Counties

Wekiva Parkway (SR 429) / SR 46 Realignment

PREFERRED ALTERNATIVE
EXISTING CONDITIONS
STA. 1220+00 - STA. 1249+00

SHEET NO.
W-44

pperkins 6/9/2010 11:32:42 AM P:\Transportation\Cadproj\324126\wetlands\PLANWL44.dgn

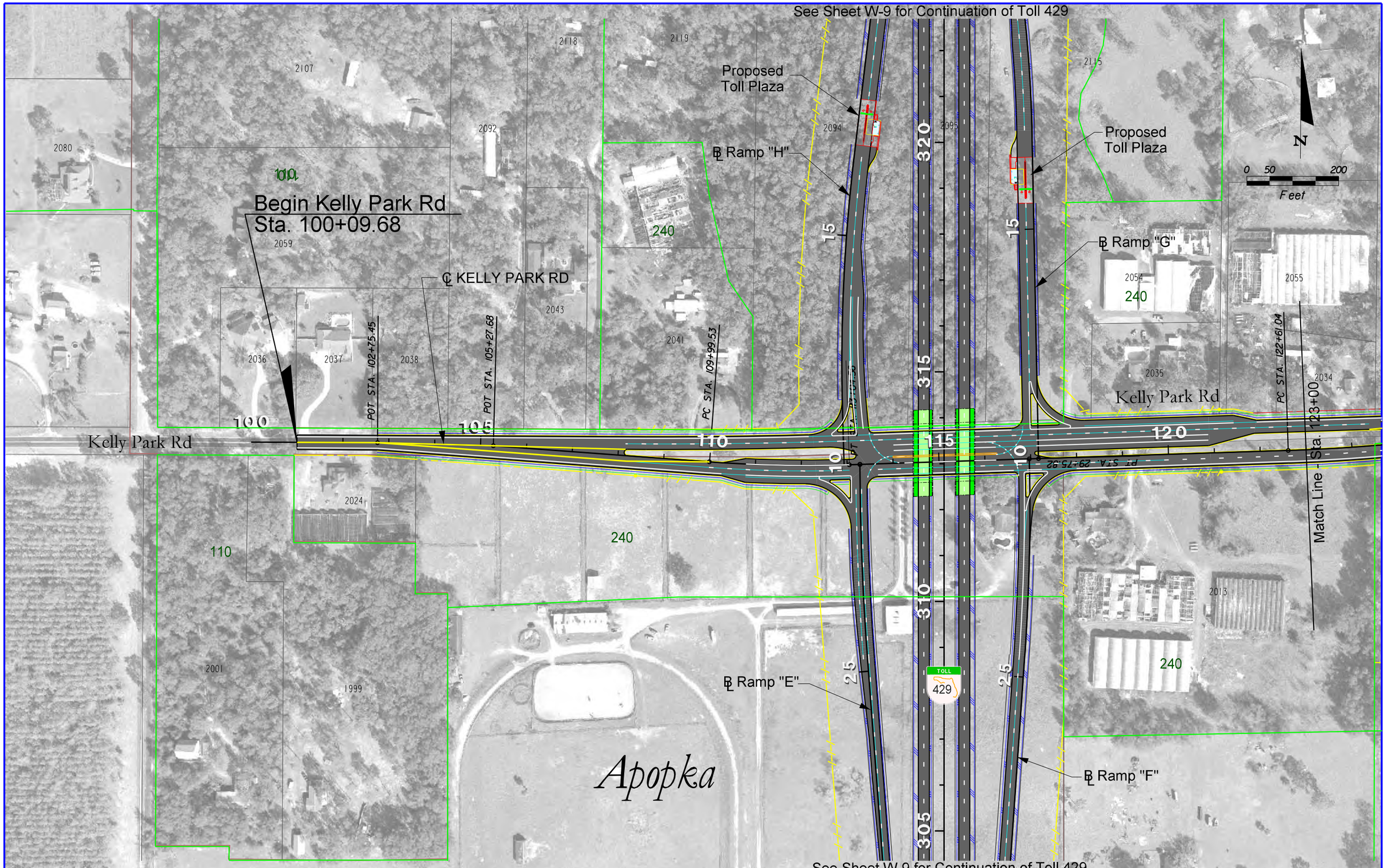

LEGEND

- WETLAND BOUNDARIES
- W-59 WETLAND ID NUMBERS
- 630 FLUCFCS
- FLUCFCS BOUNDARIES
- WETLAND IMPACTED AREAS
- MUNICIPAL BOUNDARIES
- STORMWATER PONDS
- 3602 PARCEL CODES
- X PAVEMENT TO BE REMOVED

KEY MAP

EXPRESSWAY AUTHORITY

STATE OF FLORIDA DEPARTMENT OF TRANSPORTATION DISTRICT FIVE

WEKIVA PARKWAY
Project Development and Environment Study
Orange, Lake & Seminole Counties

Wekiva Parkway (SR 429) / SR 46 Realignment

PREFERRED ALTERNATIVE
EXISTING CONDITIONS
STA. 100+00 - STA. 123+00

SHEET NO.
W-45

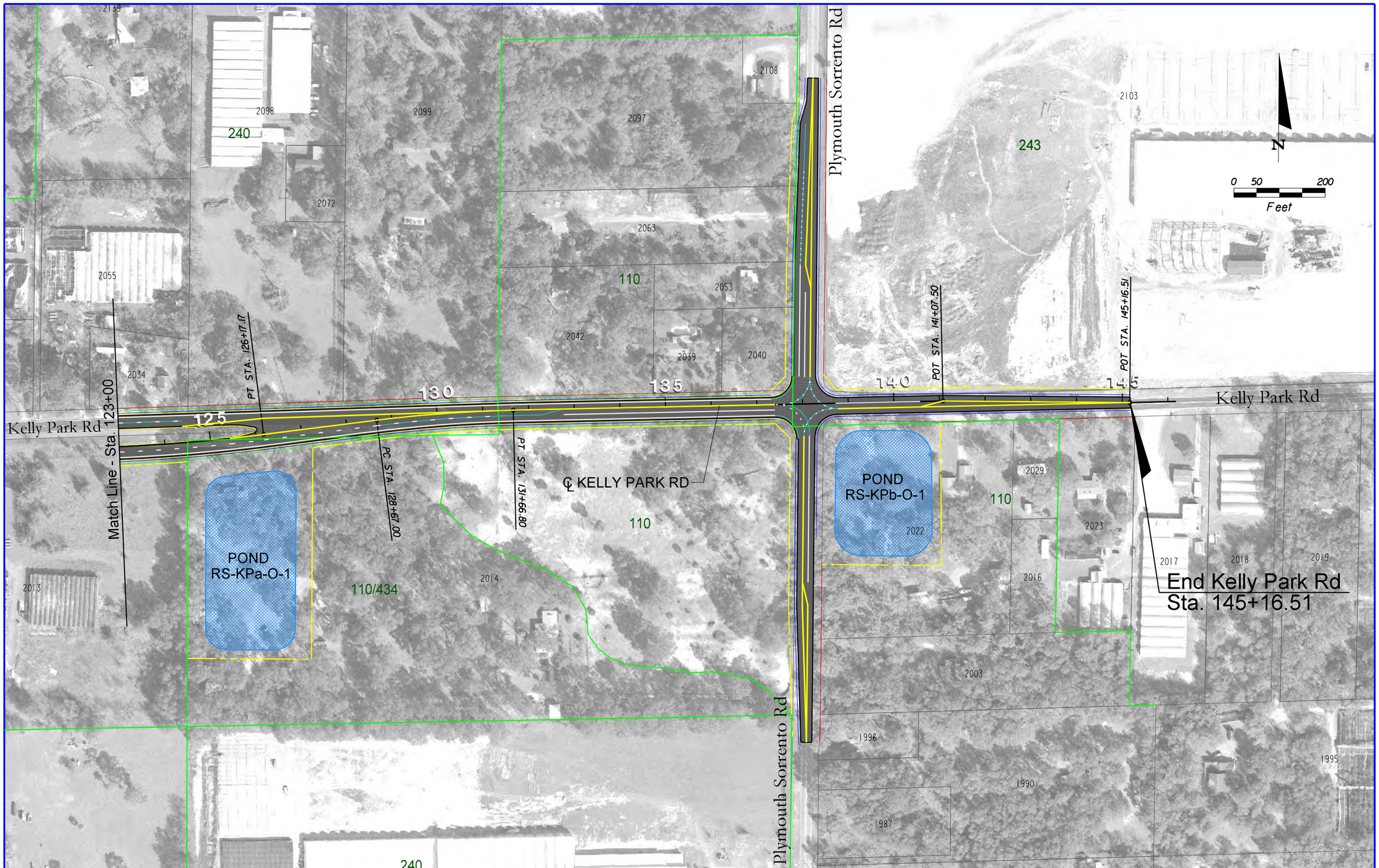

LEGEND

- WETLAND BOUNDARIES
- W-59 WETLAND ID NUMBERS
- 630 FLUCFCS
- FLUCFCS BOUNDARIES
- WETLAND IMPACTED AREAS
- MUNICIPAL BOUNDARIES
- STORMWATER PONDS
- 3602 PARCEL CODES
- X PAVEMENT TO BE REMOVED

KEY MAP

EXPRESSWAY AUTHORITY

STATE OF FLORIDA DEPARTMENT OF TRANSPORTATION DISTRICT FIVE

WEKIVA PARKWAY
Project Development and Environment Study
Orange, Lake & Seminole Counties

Wekiva Parkway (SR 429) / SR 46 Realignment

PREFERRED ALTERNATIVE
EXISTING CONDITIONS
STA. 123+00 - STA. 146+17.68

SHEET NO.
W-46

pperkins 6/9/2010 11:33:14 AM P:\Transportation\Cadproj\324126\wetlands\PLANWL46.dgn

Mount Dora
Johns Ave
Dorset Dr
Overlook at Mount Dora
Coventry Ct
Cobble Hill Village
Cobble Ln
Southernaire Mobile Home Park
Currin Blvd
Dana St
Miller Ct
Collins Ct
Sanford Ave
Groveland Rd
Pinecrest Rd
Stanley Bell Rd
Smith Ave
Robie Terrace
Mount Dora WaterTreatment Plant
Mount Dora
Begin US 441
Sta. 1263+66.77
POT STA. 24+39.60
POT STA. 1261+66.77
PC STA. 39+30.50
Match Line - Sta 1287+00
℄ CONST US 441
℄ Ramp "YY"
POND WB441-3-W-1
POND WB441-1-W-1
POND WB441-1-W-2
POND WB441-1-W-3
POND WB441-1-W-4
1265
1270
1275
1280
1285
441
46
0 50 200
Feet

LEGEND

- WETLAND BOUNDARIES
- W-59 WETLAND ID NUMBERS
- 630 FLUCFCS
- FLUCFCS BOUNDARIES
- WETLAND IMPACTED AREAS
- MUNICIPAL BOUNDARIES
- STORMWATER PONDS
- 3602 PARCEL CODES
- X PAVEMENT TO BE REMOVED

KEY MAP

EXPRESSWAY AUTHORITY

STATE OF FLORIDA DEPARTMENT OF TRANSPORTATION DISTRICT FIVE

WEKIVA PARKWAY
Project Development and Environment Study
Orange, Lake & Seminole Counties

Wekiva Parkway (SR 429) / SR 46 Realignment

PREFERRED ALTERNATIVE
EXISTING CONDITIONS
STA. 1261+66.77 - STA. 1287+00

SHEET NO.
W-47

pperkins 6/9/2010 11:33:33 AM P:\Transportation\Cadproj\324126\wetlands\PLANWL47.dgn

Lake Franklin

Mount Dora

Groveland Rd

Summit Av

Pinecrest Rd

Stanley Bell Rd

N

0 50 200

Feet

℄ Ramp "XX"

℄ Ramp "YY"

Match Line - Sta 1287+00

POT STA. 27+93.52

POT STA. 1300+00

℄ CONST US 441

POT STA. 1309+50.76

1290 1295 1300 1305

441

Summerbrooke Entrance Rd

POND
WB441-2-W-1

End US 441
Sta. 1307+50.76

Renningers Twin Markets

Mount Dora

LEGEND

- WETLAND BOUNDARIES
- W-59 WETLAND ID NUMBERS
- 630 FLUCFCS
- FLUCFCS BOUNDARIES
- WETLAND IMPACTED AREAS
- MUNICIPAL BOUNDARIES
- STORMWATER PONDS
- 3602 PARCEL CODES
- X PAVEMENT TO BE REMOVED

KEY MAP

EXPRESSWAY AUTHORITY

STATE OF FLORIDA DEPARTMENT OF TRANSPORTATION DISTRICT FIVE

WEKIVA PARKWAY
Project Development and Environment Study
Orange, Lake & Seminole Counties

Wekiva Parkway (SR 429) / SR 46 Realignment

PREFERRED ALTERNATIVE
EXISTING CONDITIONS
STA. 1287+00 - STA. 1309+50.76

SHEET NO.
W-48

pperkins 6/9/2010 11:33:50 AM P:\Transportation\Cadproj\324126\wetlands\PLANWL48.dgn

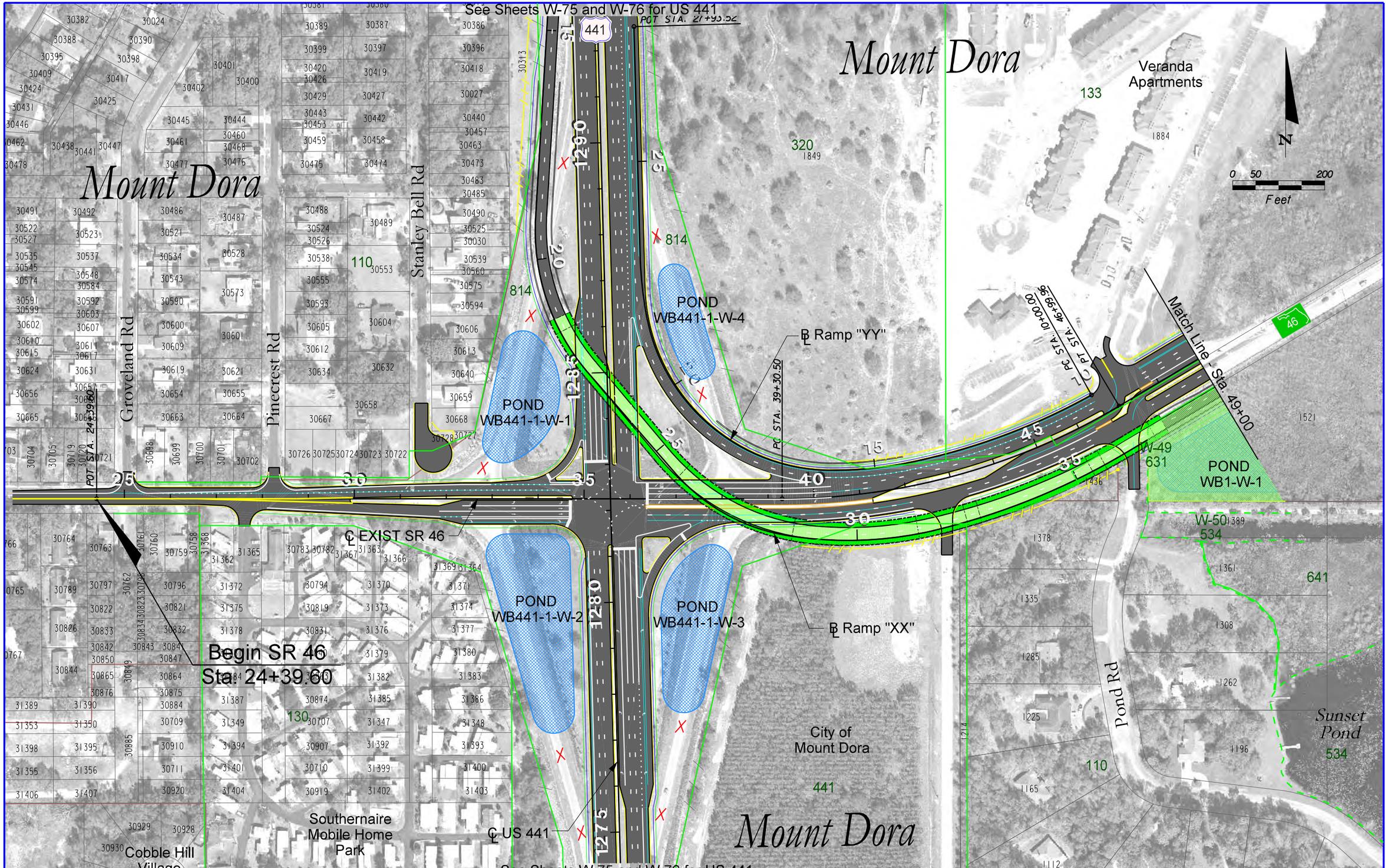

LEGEND

- WETLAND BOUNDARIES
- W-59 630 WETLAND ID NUMBERS
- FLUCFCS
- FLUCFCS BOUNDARIES
- WETLAND IMPACTED AREAS
- MUNICIPAL BOUNDARIES
- STORMWATER PONDS
- 3602 PARCEL CODES
- X PAVEMENT TO BE REMOVED

KEY MAP

EXPRESSWAY AUTHORITY

STATE OF FLORIDA DEPARTMENT OF TRANSPORTATION DISTRICT FIVE

WEKIVA PARKWAY
Project Development and Environment Study
Orange, Lake & Seminole Counties

Wekiva Parkway (SR 429) / SR 46 Realignment

PREFERRED ALTERNATIVE
EXISTING CONDITIONS
STA. 24+39.60 - STA. 49+00

SHEET NO.
W-49

pperkins 6/9/2010 11:34:05 AM P:\Transportation\Cadproj\324126\wetlands\PLANWL49.dgn

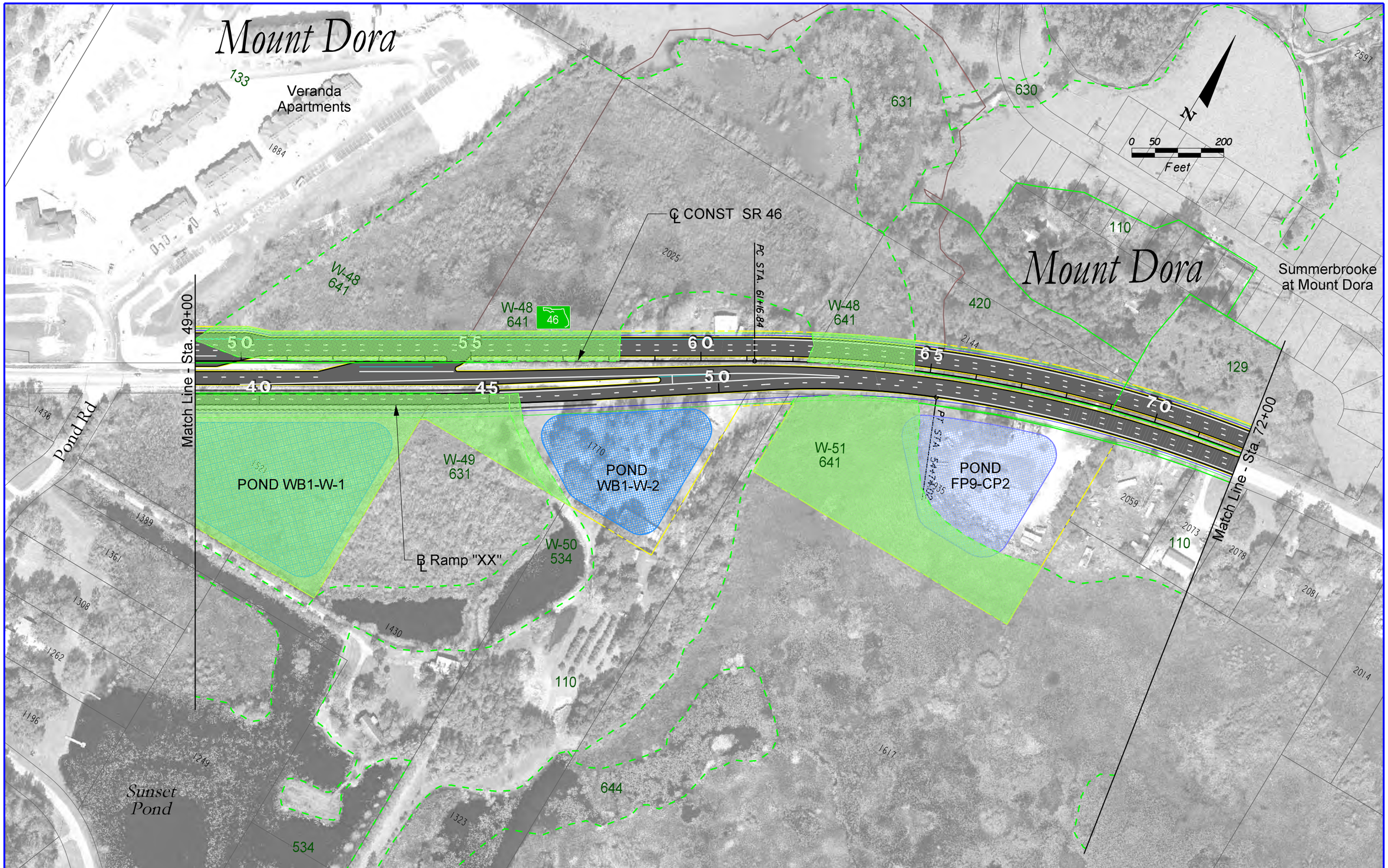

LEGEND

- WETLAND BOUNDARIES
- W-59 630 WETLAND ID NUMBERS FLUCFCS
- FLUCFCS BOUNDARIES
- WETLAND IMPACTED AREAS
- MUNICIPAL BOUNDARIES
- STORMWATER PONDS
- 3602 PARCEL CODES
- X PAVEMENT TO BE REMOVED

KEY MAP

EXPRESSWAY AUTHORITY

STATE OF FLORIDA DEPARTMENT OF TRANSPORTATION DISTRICT FIVE

WEKIVA PARKWAY
Project Development and Environment Study
Orange, Lake & Seminole Counties

Wekiva Parkway (SR 429) / SR 46 Realignment

PREFERRED ALTERNATIVE
EXISTING CONDITIONS
STA. 49+00 - STA. 72+00

SHEET NO.
W-50

pperkins 6/9/2010 11:34:25 AM P:\Transportation\Cadproj\324126\wetlands\PLANWL50.dgn

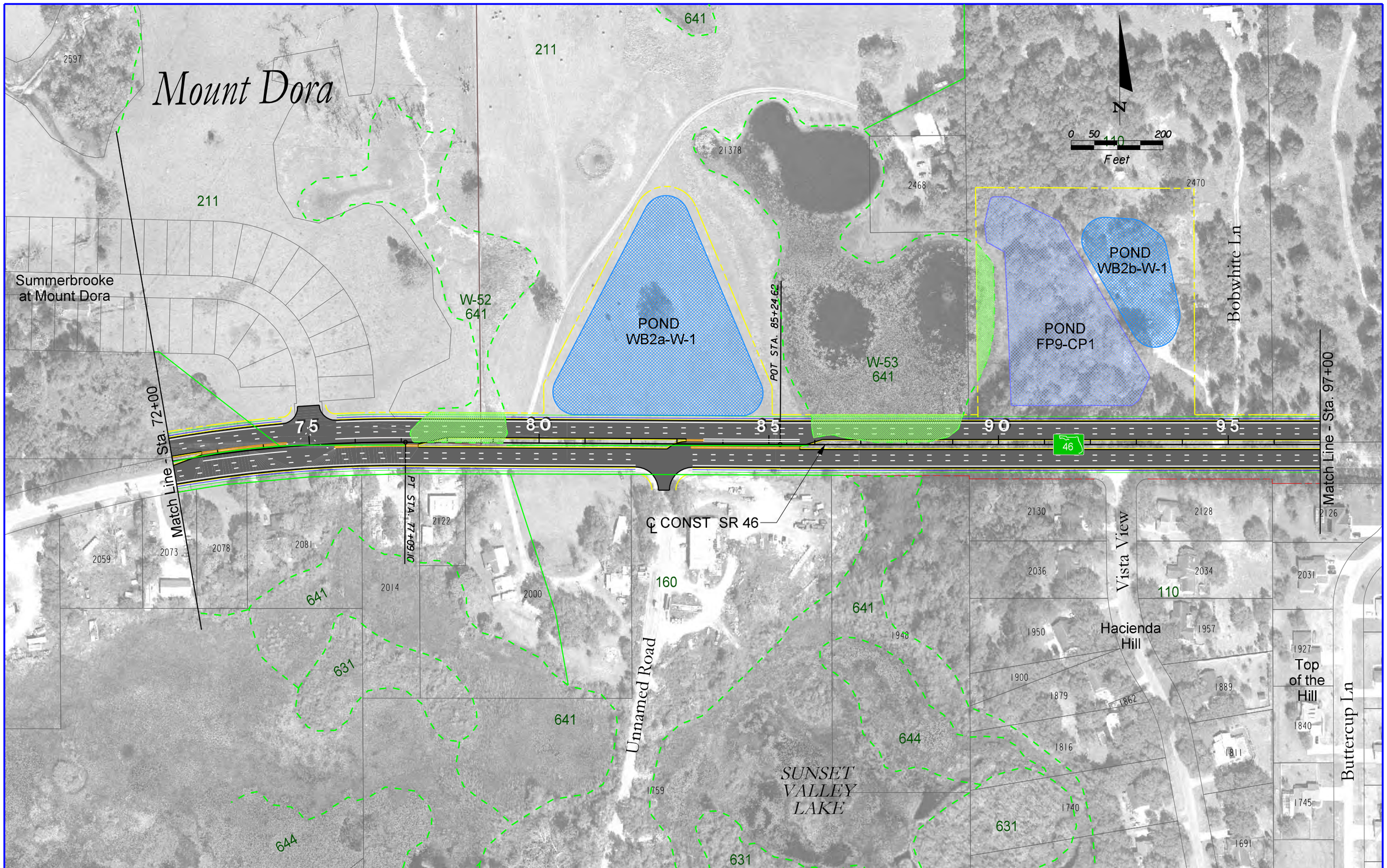

LEGEND

- WETLAND BOUNDARIES
- W-59 630 WETLAND ID NUMBERS
- FLUCFCS
- FLUCFCS BOUNDARIES
- WETLAND IMPACTED AREAS
- MUNICIPAL BOUNDARIES
- STORMWATER PONDS
- 3602 PARCEL CODES
- X PAVEMENT TO BE REMOVED

KEY MAP

EXPRESSWAY AUTHORITY

STATE OF FLORIDA DEPARTMENT OF TRANSPORTATION DISTRICT FIVE

WEKIVA PARKWAY
Project Development and Environment Study
Orange, Lake & Seminole Counties

Wekiva Parkway (SR 429) / SR 46 Realignment

PREFERRED ALTERNATIVE
EXISTING CONDITIONS
STA. 72+00 - STA. 97+00

SHEET NO.
W-51

pperkins 6/9/2010 11:34:41 AM P:\Transportation\Cadproj\324126\wetlands\PLANWL51.dgn

LEGEND

- WETLAND BOUNDARIES
- W-59 630 — WETLAND ID NUMBERS
- FLUCFCS
- FLUCFCS BOUNDARIES
- WETLAND IMPACTED AREAS
- MUNICIPAL BOUNDARIES
- STORMWATER PONDS
- 3602 — PARCEL CODES
- X — PAVEMENT TO BE REMOVED

KEY MAP

EXPRESSWAY AUTHORITY

STATE OF FLORIDA DEPARTMENT OF TRANSPORTATION — DISTRICT FIVE

WEKIVA PARKWAY
Project Development and Environment Study
Orange, Lake & Seminole Counties

Wekiva Parkway (SR 429) / SR 46 Realignment

PREFERRED ALTERNATIVE
EXISTING CONDITIONS
STA. 97+00 - STA. 125+00

SHEET NO.
W-52

pperkins 6/9/2010 11:34:59 AM P:\Transportation\Cadproj\324126\wetlands\PLANWL52.dgn

Round Lake Christian Church

172

Round Lake Rd

2517

2514

211

2508

420

2445

161

N

0 50 200

Feet

℄ CONST SR 46

224

Match Line - Sta. 125+00

Match Line - Sta. 153+00

125 130 135 140 145 150

46

2075

Suncagle Dr

155

2125

2007

2028

2141

2142

2094

155

2083

434

POND BP2-W-1

2136

2011

1978

1972

1953

1992

CSX RR

1883

1832

1744

110

1777

Round Lake Rd

110

1752

1775

1722

1669 21379

LEGEND

WETLAND BOUNDARIES

W-59 WETLAND ID NUMBERS

630 FLUCFCS

FLUCFCS BOUNDARIES

WETLAND IMPACTED AREAS

MUNICIPAL BOUNDARIES

STORMWATER PONDS

3602 PARCEL CODES

X PAVEMENT TO BE REMOVED

KEY MAP

EXPRESSWAY AUTHORITY

STATE OF FLORIDA DEPARTMENT OF TRANSPORTATION

DISTRICT FIVE

WEKIVA PARKWAY

Project Development and Environment Study

Orange, Lake & Seminole Counties

Wekiva Parkway (SR 429) / SR 46 Realignment

PREFERRED ALTERNATIVE

EXISTING CONDITIONS

STA. 125+00 - STA. 153+00

SHEET NO.

W-53

pperkins 6/9/2010 11:35:17 AM P:\Transportation\Cadproj\324126\wetlands\PLANWL53.dgn

LEGEND

- WETLAND BOUNDARIES
- W-59 WETLAND ID NUMBERS
- 630 FLUCFCS
- FLUCFCS BOUNDARIES
- WETLAND IMPACTED AREAS
- MUNICIPAL BOUNDARIES
- STORMWATER PONDS
- 3602 PARCEL CODES
- X PAVEMENT TO BE REMOVED

KEY MAP

EXPRESSWAY AUTHORITY

STATE OF FLORIDA DEPARTMENT OF TRANSPORTATION DISTRICT FIVE

WEKIVA PARKWAY
Project Development and Environment Study
Orange, Lake & Seminole Counties

Wekiva Parkway (SR 429) / SR 46 Realignment

PREFERRED ALTERNATIVE
EXISTING CONDITIONS
STA. 153+00 - STA. 176+00

SHEET NO.
W-54

pperkins 6/9/2010 11:35:35 AM P:\Transportation\Cadproj\32426\wetlands\PLANWL54.dgn

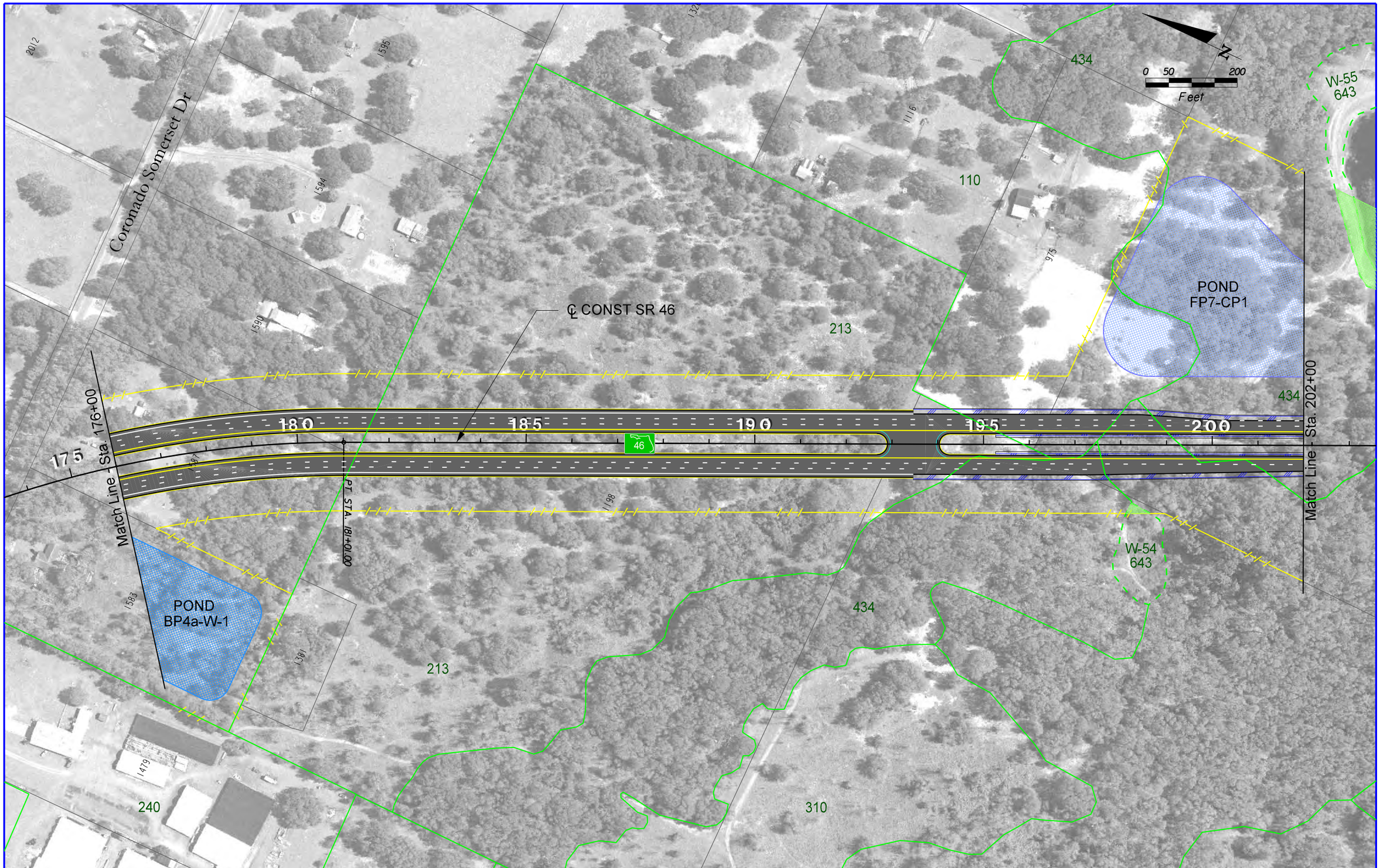

LEGEND

- WETLAND BOUNDARIES
- W-59 630 WETLAND ID NUMBERS
- FLUCFCS
- FLUCFCS BOUNDARIES
- WETLAND IMPACTED AREAS
- MUNICIPAL BOUNDARIES
- STORMWATER PONDS
- 3602 PARCEL CODES
- X PAVEMENT TO BE REMOVED

KEY MAP

EXPRESSWAY AUTHORITY

STATE OF FLORIDA DEPARTMENT OF TRANSPORTATION DISTRICT FIVE

WEKIVA PARKWAY
Project Development and Environment Study
Orange, Lake & Seminole Counties

Wekiva Parkway (SR 429) / SR 46 Realignment

PREFERRED ALTERNATIVE
EXISTING CONDITIONS
STA. 176+00 - STA. 202+00

SHEET NO.
W-55

pperkins 6/9/2010 11:36:02 AM P:\Transportation\Cadproj\324126\wetlands\PLANWL55.dgn

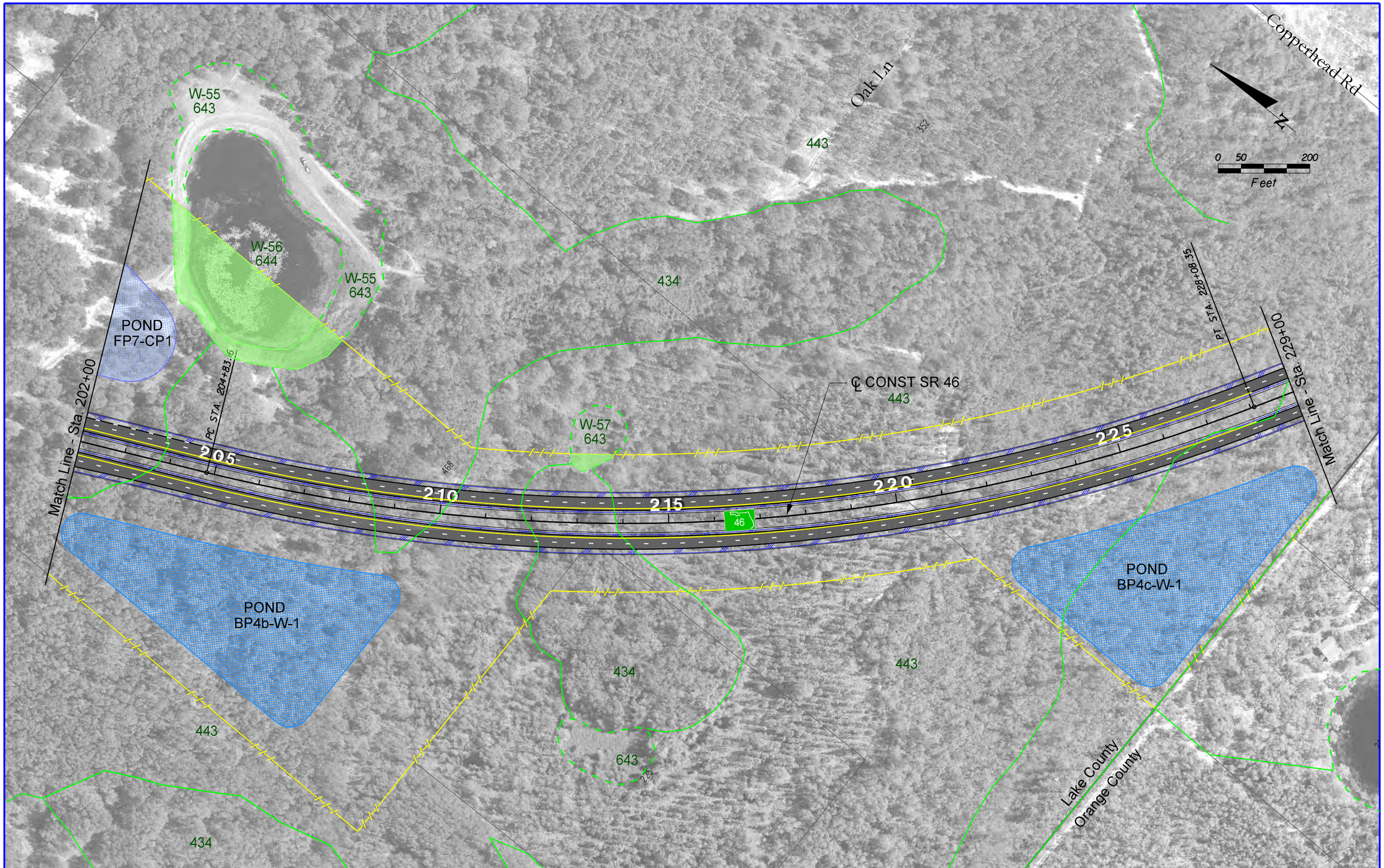

LEGEND

- WETLAND BOUNDARIES
- W-59 630 WETLAND ID NUMBERS FLUCFCS
- FLUCFCS BOUNDARIES
- WETLAND IMPACTED AREAS
- MUNICIPAL BOUNDARIES
- STORMWATER PONDS
- 3602 PARCEL CODES
- X PAVEMENT TO BE REMOVED

KEY MAP

EXPRESSWAY AUTHORITY

STATE OF FLORIDA DEPARTMENT OF TRANSPORTATION DISTRICT FIVE

WEKIVA PARKWAY
Project Development and Environment Study
Orange, Lake & Seminole Counties

Wekiva Parkway (SR 429) / SR 46 Realignment

PREFERRED ALTERNATIVE
EXISTING CONDITIONS
STA. 202+00 - STA. 229+00

SHEET NO.
W-56

pperkins 6/9/2010 11:36:35 AM P:\Transportation\Cadproj\324126\wetlands\PLANWL56.dgn

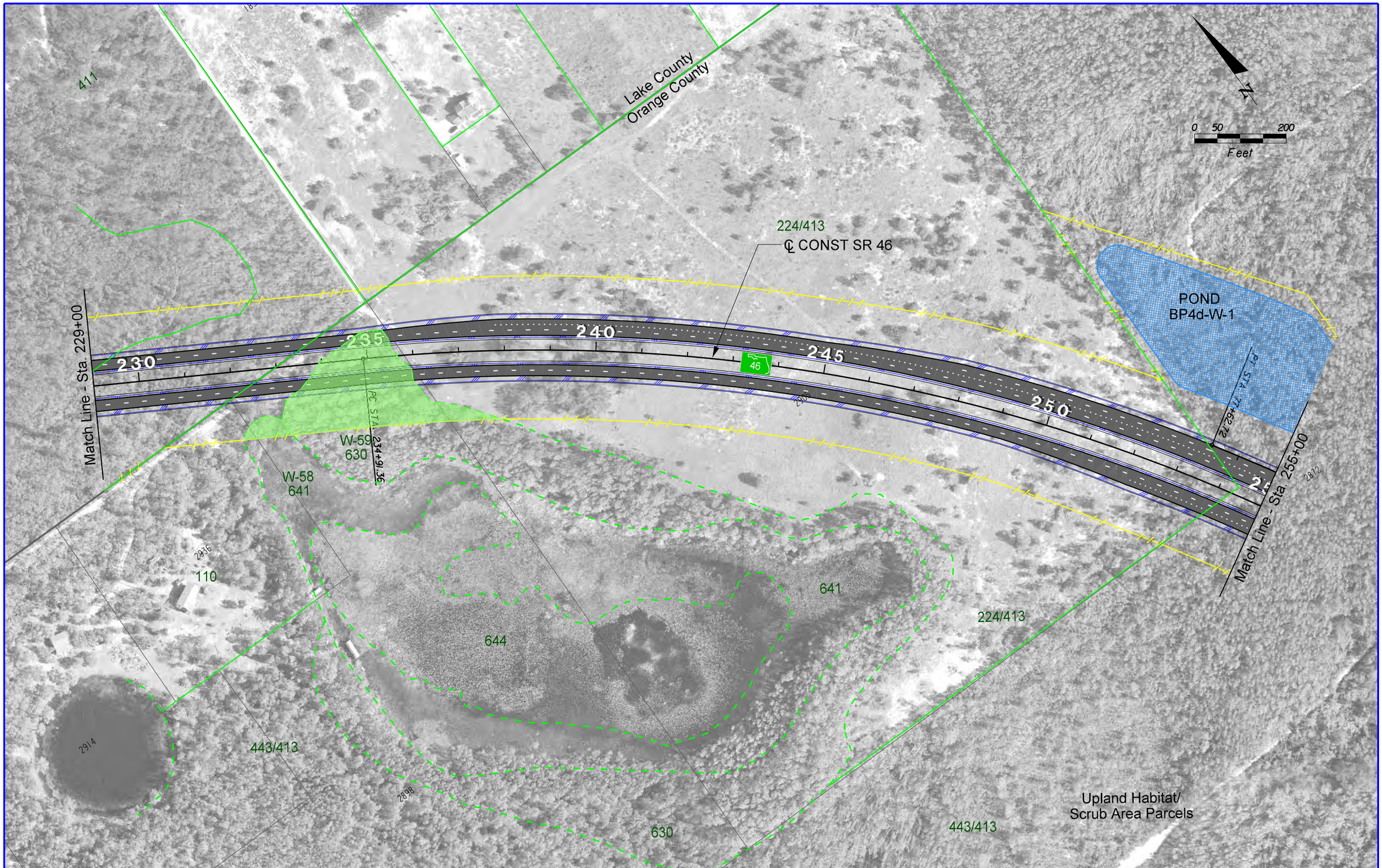

LEGEND

- WETLAND BOUNDARIES
- W-59 / 630 WETLAND ID NUMBERS
- FLUCFCS
- FLUCFCS BOUNDARIES
- WETLAND IMPACTED AREAS
- MUNICIPAL BOUNDARIES
- STORMWATER PONDS
- 3602 PARCEL CODES
- X PAVEMENT TO BE REMOVED

KEY MAP

EXPRESSWAY AUTHORITY

STATE OF FLORIDA DEPARTMENT OF TRANSPORTATION DISTRICT FIVE

WEKIVA PARKWAY
Project Development and Environment Study
Orange, Lake & Seminole Counties

Wekiva Parkway (SR 429) / SR 46 Realignment

PREFERRED ALTERNATIVE
EXISTING CONDITIONS
STA. 229+00 - STA. 255+00

SHEET NO.
W-57

pperkins 6/9/2010 11:37:05 AM P:\Transportation\Cadproj\324126\wetlands\PLANWL57.dgn

641
240
443/413
2816
N
0 50 200
Feet
℄ Ramp "K"
TO SR 46
POND
BP4d-W-1
PC STA. 10+00.00
55
60
65
70
75
10
15
20
25
30
℄ Ramp "L"
TO SR 46
Match Line - Sta. 255+00
255
260
265
270
46
Match Line - Sta. 47+00
℄ Ramp "M"
POND SI3-O-1
SR 46 TO
SR 429/SR 46
PT STA. 266+19.16
PT STA. 55+81.63
55
10
15
50
SR 46 TO
SR 429 TOLL
45
443/413
End SR 46
Sta. 273+91.63
℄ Ramp "J"
625
421/413
421/413
Upland Habitat/
Scrub Area Parcels
443/413
Chaudoin
Hills

LEGEND

- WETLAND BOUNDARIES
- W-59 WETLAND ID NUMBERS
- 630 FLUCFCS
- FLUCFCS BOUNDARIES
- WETLAND IMPACTED AREAS
- MUNICIPAL BOUNDARIES
- STORMWATER PONDS
- 3602 PARCEL CODES
- PAVEMENT TO BE REMOVED

KEY MAP

EXPRESSWAY AUTHORITY

STATE OF FLORIDA DEPARTMENT OF TRANSPORTATION DISTRICT FIVE

WEKIVA PARKWAY
Project Development and Environment Study
Orange, Lake & Seminole Counties

Wekiva Parkway (SR 429) / SR 46 Realignment

PREFERRED ALTERNATIVE
EXISTING CONDITIONS
STA. 255+00 - STA. 47+00

SHEET NO.
W-58

pperkins 6/9/2010 11:37:28 AM P:\Transportation\Cadproj\324126\wetlands\PLANWL58.dgn