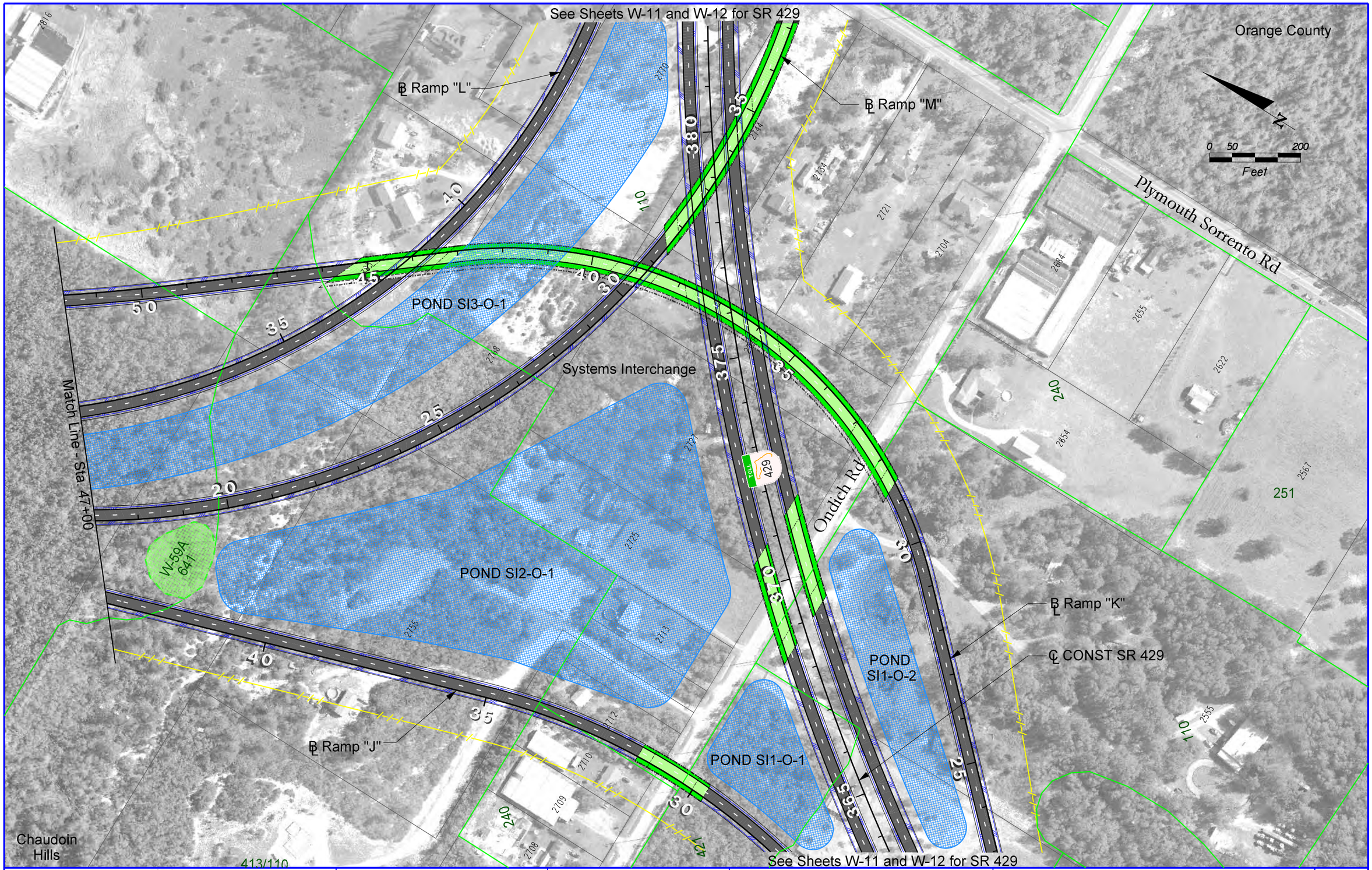

LEGEND

- WETLAND BOUNDARIES
- W-59 630 WETLAND ID NUMBERS
- FLUCFCS
- FLUCFCS BOUNDARIES
- WETLAND IMPACTED AREAS
- MUNICIPAL BOUNDARIES
- STORMWATER PONDS
- 3602 PARCEL CODES
- X PAVEMENT TO BE REMOVED

KEY MAP

EXPRESSWAY AUTHORITY

STATE OF FLORIDA DEPARTMENT OF TRANSPORTATION DISTRICT FIVE

WEKIVA PARKWAY
Project Development and Environment Study
Orange, Lake & Seminole Counties

Wekiva Parkway (SR 429) / SR 46 Realignment

PREFERRED ALTERNATIVE
EXISTING CONDITIONS
STA. 47+00 TO MAINLINE SR 429

SHEET NO.
W-59

pperkins 6/9/2010 11:37:53 AM P:\Transportation\Cadproj\324126\wetlands\PLANWL59.dgn

LEGEND

- WETLAND BOUNDARIES
- W-59 WETLAND ID NUMBERS
- 630 FLUCFCS
- FLUCFCS BOUNDARIES
- WETLAND IMPACTED AREAS
- MUNICIPAL BOUNDARIES
- STORMWATER PONDS
- 3602 PARCEL CODES
- X PAVEMENT TO BE REMOVED

KEY MAP

EXPRESSWAY AUTHORITY

STATE OF FLORIDA DEPARTMENT OF TRANSPORTATION DISTRICT FIVE

WEKIVA PARKWAY
Project Development and Environment Study
Orange, Lake & Seminole Counties

Wekiva Parkway (SR 429) / SR 46 Realignment

PREFERRED ALTERNATIVE
EXISTING CONDITIONS
Coronado Somerset Drive

SHEET NO.
W-60

pperkins 6/9/2010 11:38:17 AM P:\Transportation\Cadproj\324126\wetlands\PLANWL60.dgn

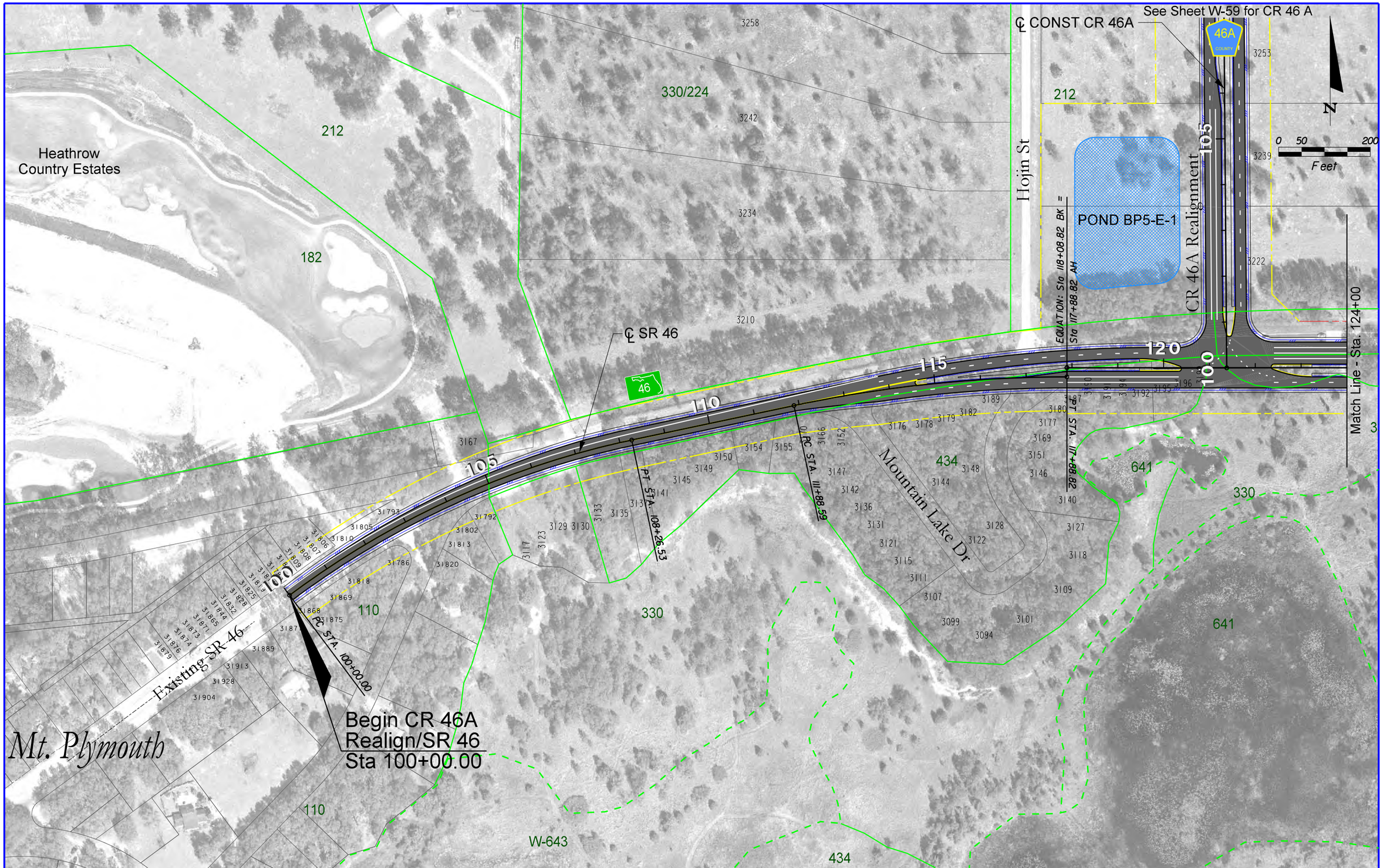

LEGEND

- WETLAND BOUNDARIES
- W-59 WETLAND ID NUMBERS
- 630 FLUCFCS
- FLUCFCS BOUNDARIES
- WETLAND IMPACTED AREAS
- MUNICIPAL BOUNDARIES
- STORMWATER PONDS
- 3602 PARCEL CODES
- X PAVEMENT TO BE REMOVED

KEY MAP

EXPRESSWAY AUTHORITY

STATE OF FLORIDA DEPARTMENT OF TRANSPORTATION DISTRICT FIVE

WEKIVA PARKWAY
Project Development and Environment Study
Orange, Lake & Seminole Counties

Wekiva Parkway (SR 429) / SR 46 Realignment

PREFERRED ALTERNATIVE
EXISTING CONDITIONS
STA. 100+00 - STA. 124+00

SHEET NO.
W-61

$USER$ $DATE$ $TIME$ $FILE$

212
641
3248
W-630
212
N
0 50 200
Feet
Gas Line
Easement
SEMINOLE STATE FOREST
3216
Match Line - Sta. 124+00
125
130
135
140
145
150
Match Line - Sta. 152+00
PC STA. 149+95.2
330
212
434
℄ CONST
641
Camp Challenge Rd
631
625
643
170
NEIGHBORHOOD LAKES
(State of Florida)
Mt. Plymouth Lake
3055
Easter Seals
Camp Challenge

LEGEND

- WETLAND BOUNDARIES
- W-59 WETLAND ID NUMBERS
- 630 FLUCFCS
- FLUCFCS BOUNDARIES
- WETLAND IMPACTED AREAS
- MUNICIPAL BOUNDARIES
- STORMWATER PONDS
- 3602 PARCEL CODES
- X PAVEMENT TO BE REMOVED

KEY MAP

EXPRESSWAY AUTHORITY

STATE OF FLORIDA DEPARTMENT OF TRANSPORTATION
DISTRICT FIVE

WEKIVA PARKWAY
Project Development and Environment Study
Orange, Lake & Seminole Counties

Wekiva Parkway (SR 429) / SR 46 Realignment

PREFERRED ALTERNATIVE
EXISTING CONDITIONS
STA. 124+00 - STA. 152+00

SHEET NO.
W-62

$USER$ $DATE$ $TIME$ $FILE$

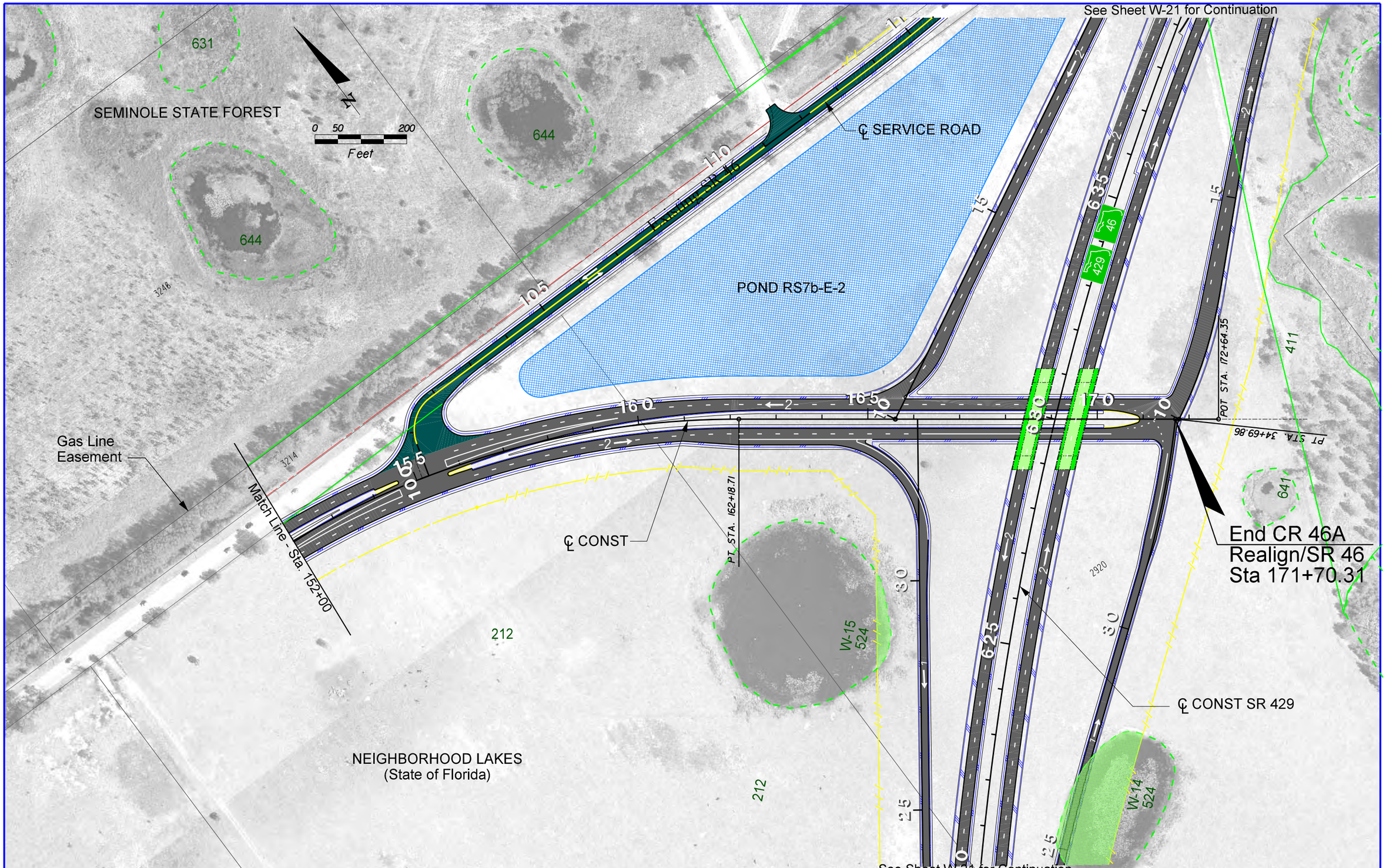

LEGEND

- WETLAND BOUNDARIES
- W-59 WETLAND ID NUMBERS
- 630 FLUCFCS
- FLUCFCS BOUNDARIES
- WETLAND IMPACTED AREAS
- MUNICIPAL BOUNDARIES
- STORMWATER PONDS
- 3602 PARCEL CODES
- X PAVEMENT TO BE REMOVED

KEY MAP

EXPRESSWAY AUTHORITY

STATE OF FLORIDA DEPARTMENT OF TRANSPORTATION DISTRICT FIVE

WEKIVA PARKWAY
Project Development and Environment Study
Orange, Lake & Seminole Counties

Wekiva Parkway (SR 429) / SR 46 Realignment

PREFERRED ALTERNATIVE
EXISTING CONDITIONS
STA. 152+00 To Mainline

SHEET NO.
W-63

$USER$ $DATE$ $TIME$ $FILE$

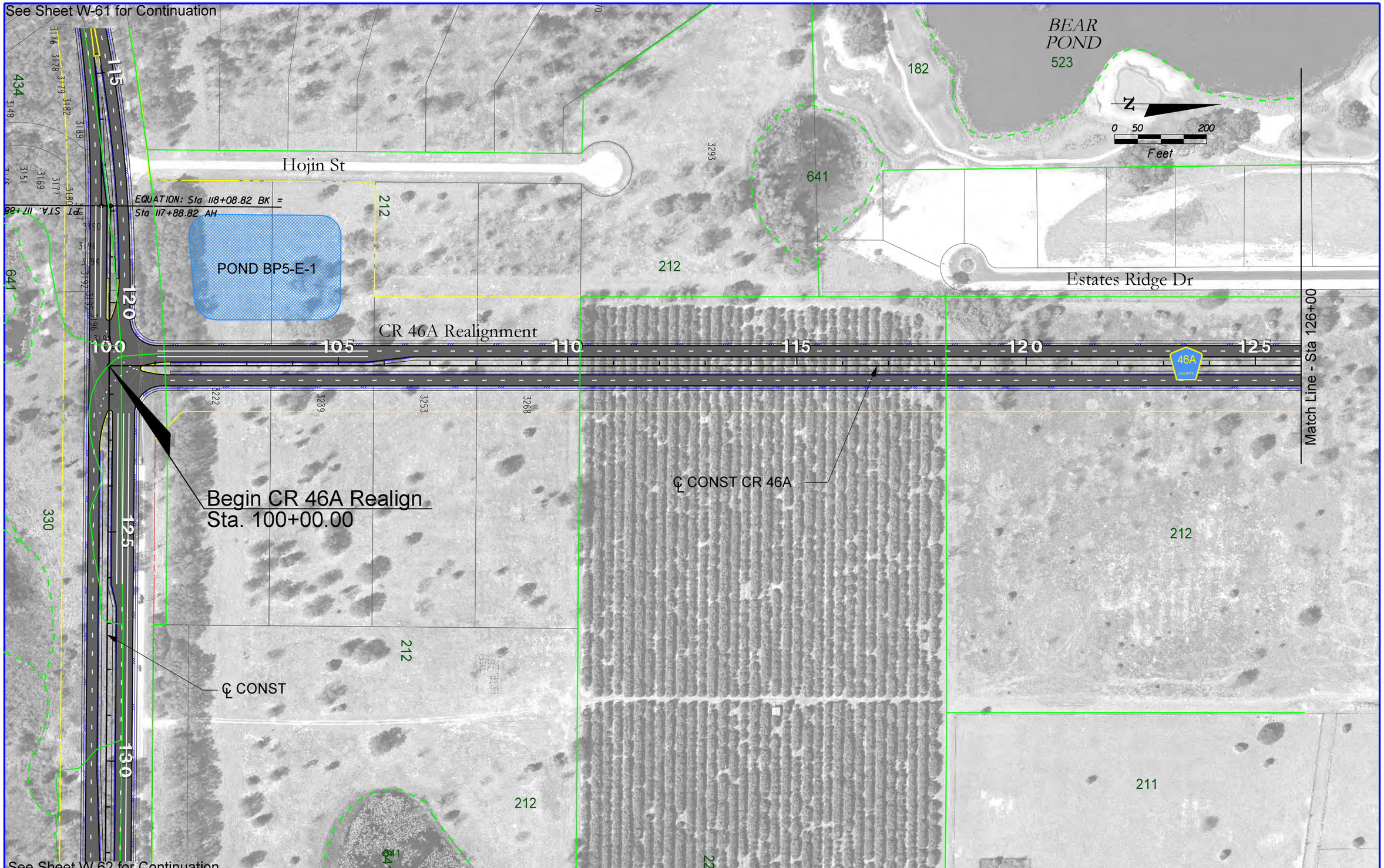

LEGEND

- WETLAND BOUNDARIES
- W-59 WETLAND ID NUMBERS
- 630 FLUCFCS
- FLUCFCS BOUNDARIES
- WETLAND IMPACTED AREAS
- MUNICIPAL BOUNDARIES
- STORMWATER PONDS
- 3602 PARCEL CODES
- X PAVEMENT TO BE REMOVED

KEY MAP

EXPRESSWAY AUTHORITY

STATE OF FLORIDA DEPARTMENT OF TRANSPORTATION DISTRICT FIVE

WEKIVA PARKWAY
Project Development and Environment Study
Orange, Lake & Seminole Counties

Wekiva Parkway (SR 429) / SR 46 Realignment

PREFERRED ALTERNATIVE
EXISTING CONDITIONS
STA. 100+00 - STA. 126+00

SHEET NO.
W-64

$USER$ $DATE$ $TIME$ $FILE$

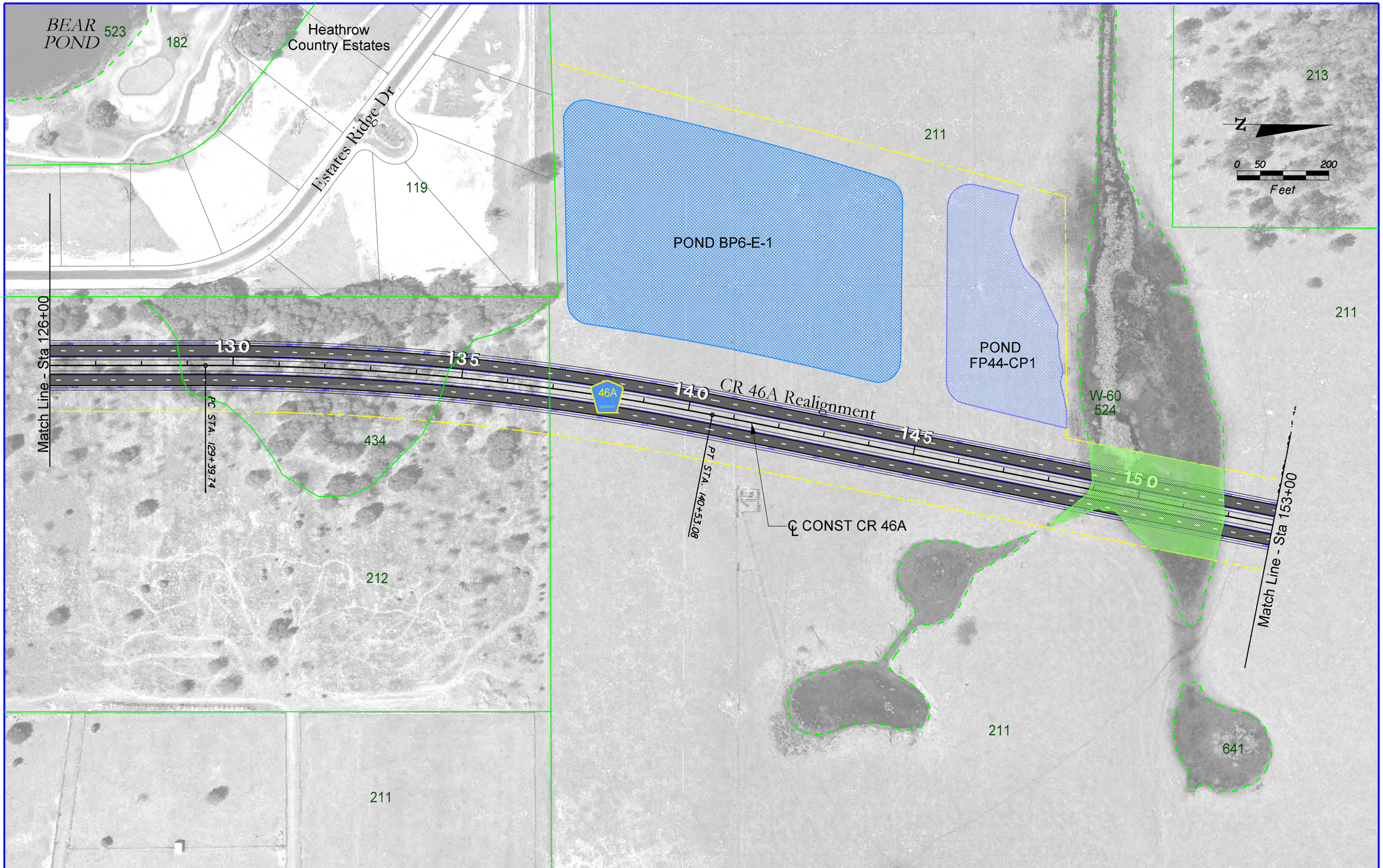

LEGEND

- WETLAND BOUNDARIES
- W-59 630 WETLAND ID NUMBERS
- FLUCFCS
- FLUCFCS BOUNDARIES
- WETLAND IMPACTED AREAS
- MUNICIPAL BOUNDARIES
- STORMWATER PONDS
- 3602 PARCEL CODES
- X PAVEMENT TO BE REMOVED

KEY MAP

EXPRESSWAY AUTHORITY

STATE OF FLORIDA DEPARTMENT OF TRANSPORTATION DISTRICT FIVE

WEKIVA PARKWAY
Project Development and Environment Study
Orange, Lake & Seminole Counties

Wekiva Parkway (SR 429) / SR 46 Realignment

PREFERRED ALTERNATIVE
EXISTING CONDITIONS
STA. 126+00 - STA. 153+00

SHEET NO.
W-65

$USER$ $DATE$ $TIME$ $FILE$

LEGEND

- WETLAND BOUNDARIES
- W-59 630 WETLAND ID NUMBERS
- FLUCFCS
- FLUCFCS BOUNDARIES
- WETLAND IMPACTED AREAS
- MUNICIPAL BOUNDARIES
- STORMWATER PONDS
- 3602 PARCEL CODES
- X PAVEMENT TO BE REMOVED

KEY MAP

EXPRESSWAY AUTHORITY

STATE OF FLORIDA DEPARTMENT OF TRANSPORTATION DISTRICT FIVE

WEKIVA PARKWAY
Project Development and Environment Study
Orange, Lake & Seminole Counties

Wekiva Parkway (SR 429) / SR 46 Realignment

PREFERRED ALTERNATIVE
EXISTING CONDITIONS
STA. 153+00 - STA. 181+00

SHEET NO.
W-66

$USER$ $DATE$ $TIME$ $FILE$

LEGEND

- WETLAND BOUNDARIES
- W-59 WETLAND ID NUMBERS
- 630 FLUCFCS
- FLUCFCS BOUNDARIES
- WETLAND IMPACTED AREAS
- MUNICIPAL BOUNDARIES
- STORMWATER PONDS
- 3602 PARCEL CODES
- X PAVEMENT TO BE REMOVED

KEY MAP

EXPRESSWAY AUTHORITY

STATE OF FLORIDA DEPARTMENT OF TRANSPORTATION DISTRICT FIVE

WEKIVA PARKWAY
Project Development and Environment Study
Orange, Lake & Seminole Counties

Wekiva Parkway (SR 429) / SR 46 Realignment

PREFERRED ALTERNATIVE
EXISTING CONDITIONS
STA. 181+00 - STA. 199+58.85

SHEET NO.
W-67

$USER$ $DATE$ $TIME$ $FILE$

SEMINOLE STATE FOREST

411

Existing CR 46A

443

N

0 50 200

Feet

3345

110

3341

641

3332

3323

Existing SR 46

647

3318

3315

240

WEKIVA RIVER
MITIGATION BANK

214

211

Existing SR 46

3304

3299

3298

POND RS9-E-1

3294

3291

See Sheets W-25 and W-26 for Continuation

LEGEND

W-59	WETLAND BOUNDARIES
630	WETLAND ID NUMBERS
	FLUCFCS
	FLUCFCS BOUNDARIES
	WETLAND IMPACTED AREAS
	MUNICIPAL BOUNDARIES
	STORMWATER PONDS
3602	PARCEL CODES
X	PAVEMENT TO BE REMOVED

KEY MAP

EXPRESSWAY AUTHORITY

STATE OF FLORIDA DEPARTMENT OF TRANSPORTATION

DISTRICT FIVE

WEKIVA PARKWAY

Project Development and Environment Study

Orange, Lake & Seminole Counties

Wekiva Parkway (SR 429) / SR 46 Realignment

PREFERRED ALTERNATIVE

EXISTING CONDITIONS

EXISTING SR 46/CR 46A

SHEET NO.

W-68

$USER$ $DATE$ $TIME$ $FILE$

Twelve Oaks RV Resort
Capitol Ln
N. Orange Ave
N. Center Rd
Orange Blvd
Overoaks Pl
Westlake Estates
Lil Champ Food Store
Exxon Mobil
Future Site Primrose School
Forest Ave
Wayside Dr
S. Center Rd
S. Orange Ave
Designing Women Landscaping & Nursery
POND SJ4-S-1
POND YL5-S-1 ALT 1
POND SJ5-S-1
Begin SR 46 Urban Section
Sta. 100+00.00
℄ SR 46
℄ CONST SR 429
PC STA. 109+72.15
Match Line - Sta 115+00
See Sheet W-38 for Continuation
See Sheet W-39 for Continuation
0 50 200
Feet
N

LEGEND

- WETLAND BOUNDARIES
- W-59 WETLAND ID NUMBERS
- 630 FLUCFCS
- FLUCFCS BOUNDARIES
- WETLAND IMPACTED AREAS
- MUNICIPAL BOUNDARIES
- STORMWATER PONDS
- 3602 PARCEL CODES
- X PAVEMENT TO BE REMOVED

KEY MAP

EXPRESSWAY AUTHORITY

STATE OF FLORIDA DEPARTMENT OF TRANSPORTATION DISTRICT FIVE

WEKIVA PARKWAY
Project Development and Environment Study
Orange, Lake & Seminole Counties

Wekiva Parkway (SR 429) / SR 46 Realignment

PREFERRED ALTERNATIVE
EXISTING CONDITIONS
STA. 100+00 - STA. 115+00

SHEET NO.
W-69

$USER$ $DATE$ $TIME$ $FILE$

LEGEND

- WETLAND BOUNDARIES
- W-59 630 WETLAND ID NUMBERS
- FLUCFCS
- FLUCFCS BOUNDARIES
- WETLAND IMPACTED AREAS
- MUNICIPAL BOUNDARIES
- STORMWATER PONDS
- 3602 PARCEL CODES
- X PAVEMENT TO BE REMOVED

KEY MAP

EXPRESSWAY AUTHORITY

STATE OF FLORIDA DEPARTMENT OF TRANSPORTATION DISTRICT FIVE

WEKIVA PARKWAY
Project Development and Environment Study
Orange, Lake & Seminole Counties

Wekiva Parkway (SR 429) / SR 46 Realignment

PREFERRED ALTERNATIVE
EXISTING CONDITIONS
STA. 115+00 - STA. 143+00

SHEET NO.
W-70

$USER$ $DATE$ $TIME$ $FILE$

LEGEND

- WETLAND BOUNDARIES
- W-59 WETLAND ID NUMBERS
- 630 FLUCFCS
- FLUCFCS BOUNDARIES
- WETLAND IMPACTED AREAS
- MUNICIPAL BOUNDARIES
- STORMWATER PONDS
- 3602 PARCEL CODES
- X PAVEMENT TO BE REMOVED

KEY MAP

EXPRESSWAY AUTHORITY

STATE OF FLORIDA DEPARTMENT OF TRANSPORTATION DISTRICT FIVE

WEKIVA PARKWAY
Project Development and Environment Study
Orange, Lake & Seminole Counties

Wekiva Parkway (SR 429) / SR 46 Realignment

PREFERRED ALTERNATIVE
EXISTING CONDITIONS
SR 46 URBAN SECTION
STA. 143+00 - STA. 171+00

SHEET NO.
W-71

$USER$ $DATE$ $TIME$ $FILE$

Dunwoody Commons
Hawkstone Dr
N Oregon St
Bill Heard Chevy
Oregon Av
I-4 Masterplan by Others
INTERSTATE 4
Waffle House
FDOT STA. 31+94.75
N
0 50 200
Feet
℄ SR 46
7-11
BP Gas
PC STA. 199+58.27
Match Line - Sta 171+00
Seminole Co Fire Sta #34
STATE OF FLORIDA (FDOT)
Wayside Dr
Courtesy Ford
℄ Ramp "MM4"
End SR 46 Urban Section Sta. 198+98.89
Hops
Sanford
Springhill Suites
℄ Ramp "MM1-3"
Towne Center Plaza

LEGEND

- WETLAND BOUNDARIES
- W-59 WETLAND ID NUMBERS
- 630 FLUCFCS
- FLUCFCS BOUNDARIES
- WETLAND IMPACTED AREAS
- MUNICIPAL BOUNDARIES
- STORMWATER PONDS
- 3602 PARCEL CODES
- X PAVEMENT TO BE REMOVED

KEY MAP

EXPRESSWAY AUTHORITY

STATE OF FLORIDA DEPARTMENT OF TRANSPORTATION DISTRICT FIVE

WEKIVA PARKWAY
Project Development and Environment Study
Orange, Lake & Seminole Counties

Wekiva Parkway (SR 429) / SR 46 Realignment

PREFERRED ALTERNATIVE
EXISTING CONDITIONS
SR 46 URBAN SECTION
STA. 171+00 - STA. 198+98.89

SHEET NO.
W-72

$USER$ $DATE$ $TIME$ $FILE$

International Parkway

Heathrow Park Ln

Marriott-Orlando Lake Mary

Lake Mary

0 50 200 Feet

140 Fi Serv Credit Processing Services

310

POT STA. 100+00.00

POT STA. 100+00.00

℄ I-4

℄ Ramp "OO1"

100 105 110 115 120 125

100 105 110 115 120 125

Match Line - Sta 126+00

I-4 Masterplan by Others

310

Florida Department of Transportation Rd

Lake Mary

641

Begin I-4
Sta. 101+00.00

434

641

Century Point

Lake Mary Commerce Park

LEGEND

WETLAND BOUNDARIES	MUNICIPAL BOUNDARIES
W-59 WETLAND ID NUMBERS	STORMWATER PONDS
630 FLUCFCS	3602 PARCEL CODES
FLUCFCS BOUNDARIES	X PAVEMENT TO BE REMOVED
WETLAND IMPACTED AREAS	

KEY MAP

EXPRESSWAY AUTHORITY

STATE OF FLORIDA DEPARTMENT OF TRANSPORTATION DISTRICT FIVE

WEKIVA PARKWAY
Project Development and Environment Study
Orange, Lake & Seminole Counties

Wekiva Parkway (SR 429) / SR 46 Realignment

PREFERRED ALTERNATIVE
EXISTING CONDITIONS
I-4
STA. 100+00 - STA. 126+00

SHEET NO.
W-73

$USER$ $DATE$ $TIME$ $FILE$

Wells Fargo Home Mortage

Chase

0 50 200
Feet

Existing Pond to Remain

534

Paola Rd

45A

℄ Ramp "OO1"

POT STA. 71+74.93

PC STA. 10+00.00

Match Line - Sta 126+00

Match Line - Sta 154+00

INTERSTATE 4

I-4 Masterplan by Others

℄ I-4

POT STA. 100+00.00

℄ Ramp "MM1-1"

Lake Mary

434

431B

Rinehart Rd

LEGEND

WETLAND BOUNDARIES	MUNICIPAL BOUNDARIES
W-59 WETLAND ID NUMBERS	STORMWATER PONDS
630 FLUCFCS	3602 PARCEL CODES
FLUCFCS BOUNDARIES	X PAVEMENT TO BE REMOVED
WETLAND IMPACTED AREAS	

KEY MAP

EXPRESSWAY AUTHORITY

STATE OF FLORIDA DEPARTMENT OF TRANSPORTATION DISTRICT FIVE

WEKIVA PARKWAY
Project Development and Environment Study
Orange, Lake & Seminole Counties

Wekiva Parkway (SR 429) / SR 46 Realignment

PREFERRED ALTERNATIVE
EXISTING CONDITIONS
I-4
STA. 126+00 - STA. 154+00

SHEET NO.
W-74

$USER$ $DATE$ $TIME$ $FILE$

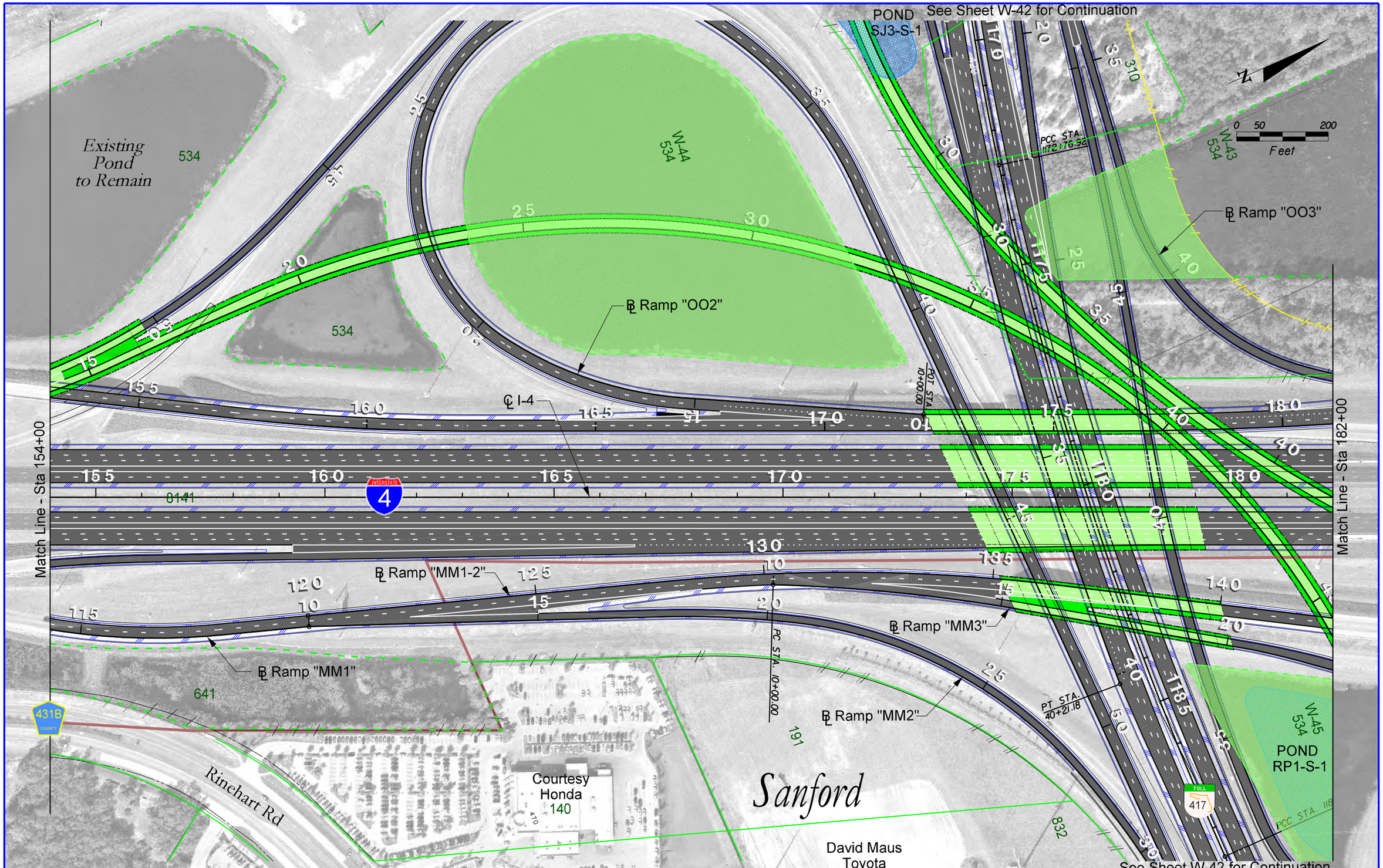

LEGEND

- WETLAND BOUNDARIES
- W-59 WETLAND ID NUMBERS
- 630 FLUCFCS
- FLUCFCS BOUNDARIES
- WETLAND IMPACTED AREAS
- MUNICIPAL BOUNDARIES
- STORMWATER PONDS
- 3602 PARCEL CODES
- X PAVEMENT TO BE REMOVED

KEY MAP

EXPRESSWAY AUTHORITY

STATE OF FLORIDA DEPARTMENT OF TRANSPORTATION DISTRICT FIVE

WEKIVA PARKWAY
Project Development and Environment Study
Orange, Lake & Seminole Counties

Wekiva Parkway (SR 429) / SR 46 Realignment

PREFERRED ALTERNATIVE
EXISTING CONDITIONS
I-4
STA. 154+00 - STA. 182+00

SHEET NO.
W-75

$USER$ $DATE$ $TIME$ $FILE$

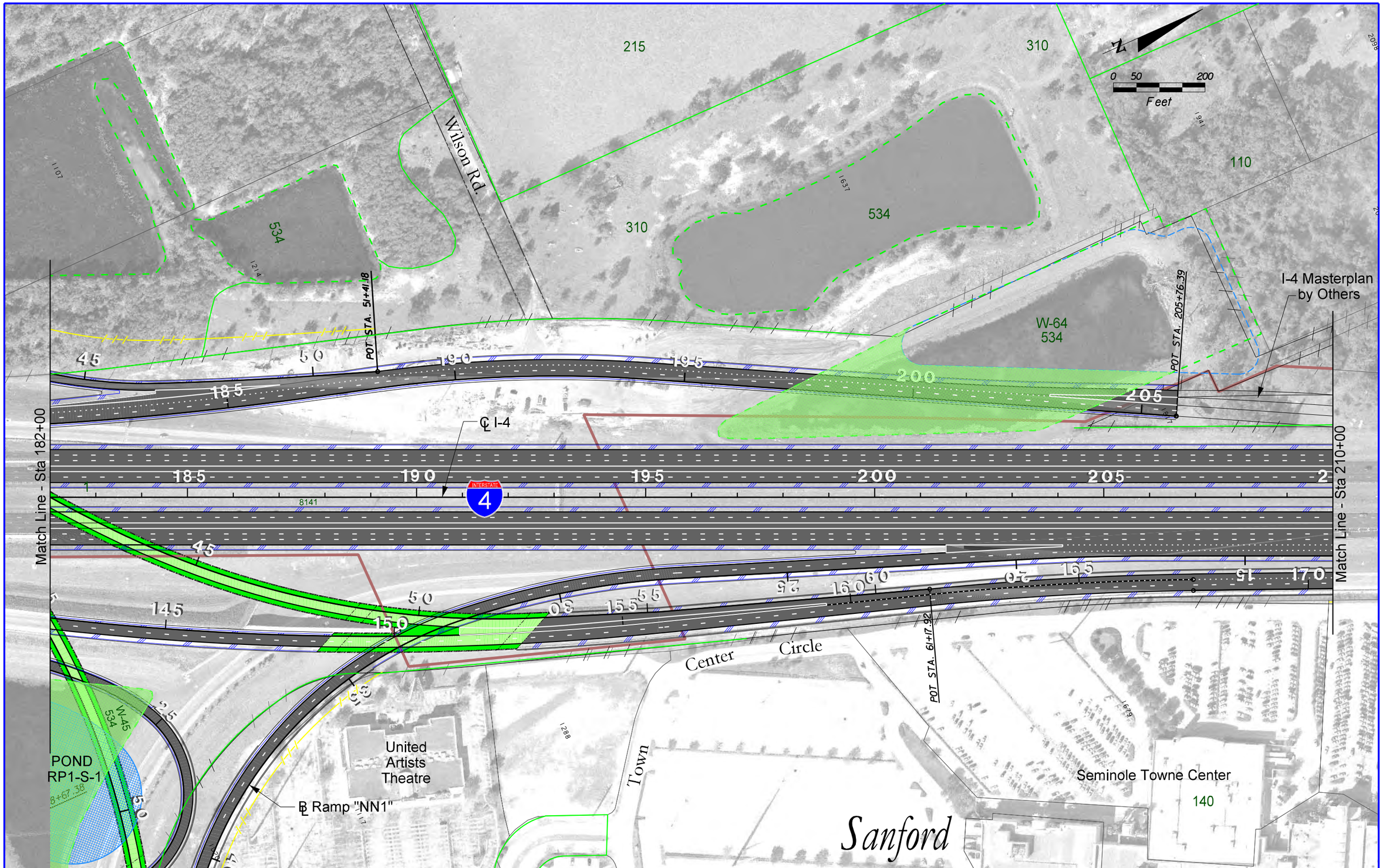

LEGEND

- WETLAND BOUNDARIES
- W-59 WETLAND ID NUMBERS
- 630 FLUCFCS
- FLUCFCS BOUNDARIES
- WETLAND IMPACTED AREAS
- MUNICIPAL BOUNDARIES
- STORMWATER PONDS
- 3602 PARCEL CODES
- X PAVEMENT TO BE REMOVED

KEY MAP

EXPRESSWAY AUTHORITY

STATE OF FLORIDA DEPARTMENT OF TRANSPORTATION DISTRICT FIVE

WEKIVA PARKWAY
Project Development and Environment Study
Orange, Lake & Seminole Counties

Wekiva Parkway (SR 429) / SR 46 Realignment

PREFERRED ALTERNATIVE
EXISTING CONDITIONS
I-4
STA. 182+00 - STA. 210+00

SHEET NO.
W-76

$USER$ $DATE$ $TIME$ $FILE$

Woodruff Springs Rd
Courtesy Ford
Seminole Co Fire Sta #34
Bill Heard Chevrolet
0 50 200 Feet
N
End I-4
Sta. 232+78.41
℄ I-4
I-4 Masterplan by Others
PC STA. 10+00.00
POT STA. 10+00.00
Match Line - Sta 210+00
Match Line - Sta 238+00
℄ Ramp "MM4"
℄ Ramp "MM1-3"
Seminole Towne Center
Orlando Ale House
Towne Center Plaza
Springhill Suites
Hops
Mobil
Sanford
INTERSTATE 4
46
110
140
534
8141
2088
2239
2276
2041
2115
2036
2791
2857
2858
2854
2534
2436
2356
2478
2692
2607
2826
2221
2178
01
10
15
20
2
175
180
185
190
195
215
220
225
230
235

LEGEND

- WETLAND BOUNDARIES
- W-59 WETLAND ID NUMBERS
- 630 FLUCFCS
- FLUCFCS BOUNDARIES
- WETLAND IMPACTED AREAS
- MUNICIPAL BOUNDARIES
- STORMWATER PONDS
- 3602 PARCEL CODES
- X PAVEMENT TO BE REMOVED

KEY MAP

EXPRESSWAY AUTHORITY

STATE OF FLORIDA DEPARTMENT OF TRANSPORTATION DISTRICT FIVE

WEKIVA PARKWAY
Project Development and Environment Study
Orange, Lake & Seminole Counties

Wekiva Parkway (SR 429) / SR 46 Realignment

PREFERRED ALTERNATIVE
EXISTING CONDITIONS
I-4
STA. 210+00 - STA. 238+00

SHEET NO.
W-77

$USER$ $DATE$ $TIME$ $FILE$

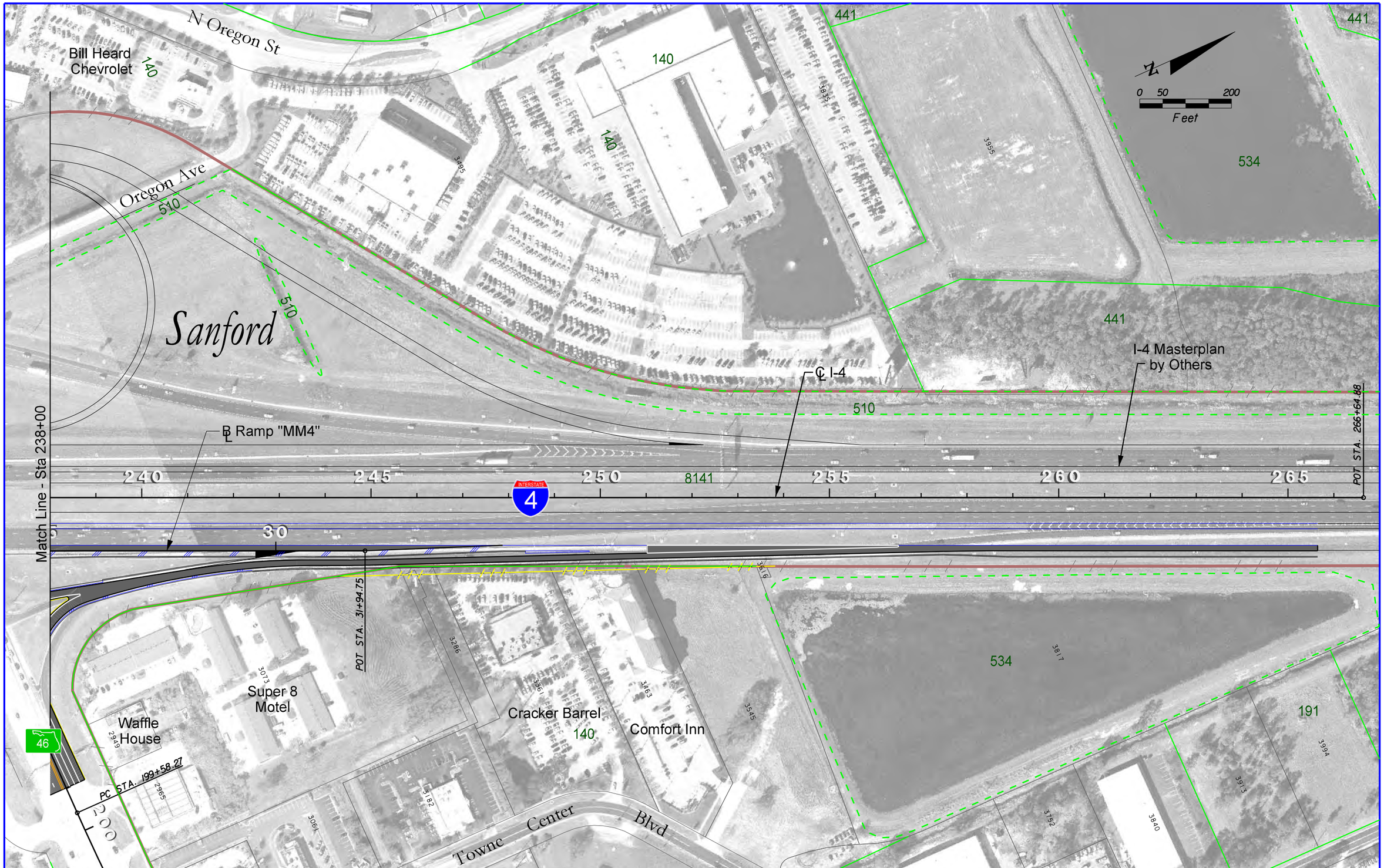

LEGEND

- WETLAND BOUNDARIES
- W-59 WETLAND ID NUMBERS
- 630 FLUCFCS
- FLUCFCS BOUNDARIES
- WETLAND IMPACTED AREAS
- MUNICIPAL BOUNDARIES
- STORMWATER PONDS
- 3602 PARCEL CODES
- X PAVEMENT TO BE REMOVED

KEY MAP

EXPRESSWAY AUTHORITY

STATE OF FLORIDA DEPARTMENT OF TRANSPORTATION DISTRICT FIVE

WEKIVA PARKWAY
Project Development and Environment Study
Orange, Lake & Seminole Counties

Wekiva Parkway (SR 429) / SR 46 Realignment

PREFERRED ALTERNATIVE
EXISTING CONDITIONS
I-4
STA. 238+00 - STA. 266+64.88

SHEET NO.
W-78

$USER$ $DATE$ $TIME$ $FILE$

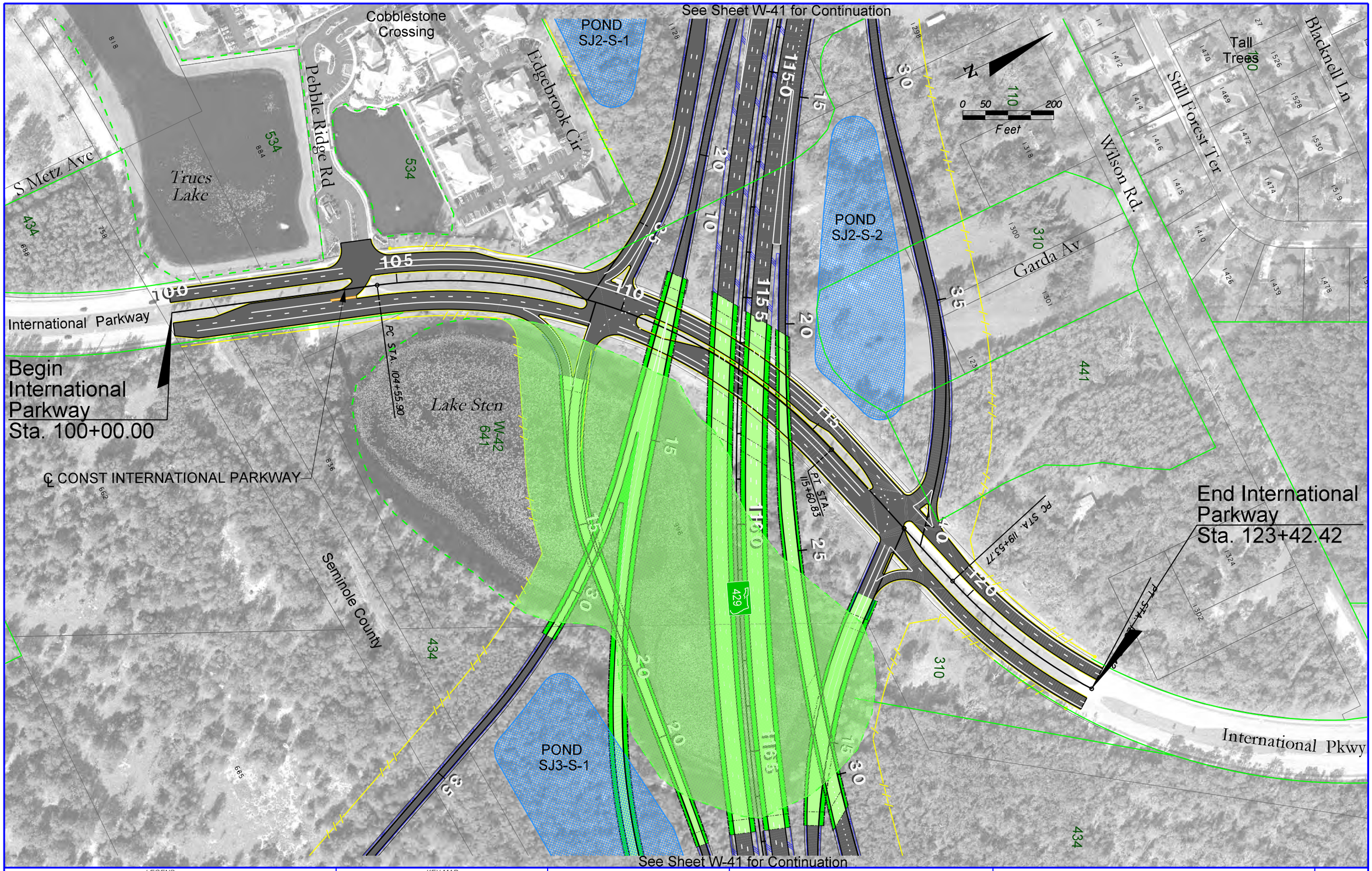

LEGEND

- WETLAND BOUNDARIES
- W-59 WETLAND ID NUMBERS
- 630 FLUCFCS
- FLUCFCS BOUNDARIES
- WETLAND IMPACTED AREAS
- MUNICIPAL BOUNDARIES
- STORMWATER PONDS
- 3602 PARCEL CODES
- X PAVEMENT TO BE REMOVED

KEY MAP

EXPRESSWAY AUTHORITY

STATE OF FLORIDA DEPARTMENT OF TRANSPORTATION DISTRICT FIVE

WEKIVA PARKWAY
Project Development and Environment Study
Orange, Lake & Seminole Counties

Wekiva Parkway (SR 429) / SR 46 Realignment

PREFERRED ALTERNATIVE
EXISTING CONDITIONS
INTERNATIONAL PARKWAY
STA. 100+00 - STA. 123+42.42

SHEET NO.
W-79

$USER$ $DATE$ $TIME$ $FILE$