

Mount Dora

441

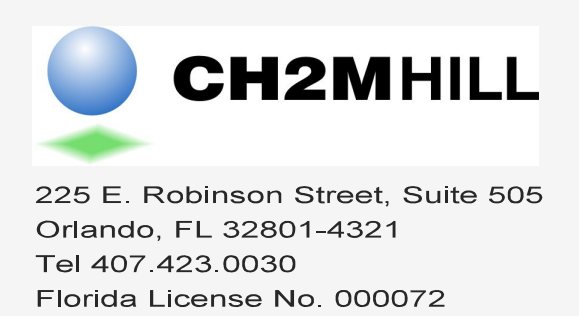

SEE SR 46
ALTERNATIVE BOARDS

46

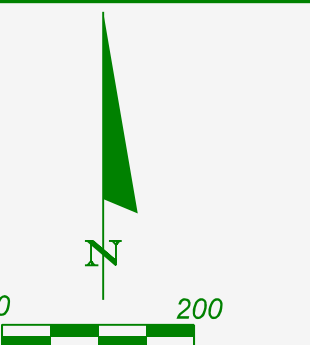
Sunset Pond

Mt. Dora
Water Treatment
Plant

LEGEND	
	FLOODPLAIN BOUNDARY
	WETLAND LINE
	EXISTING PARCEL LINE
	POTENTIAL PUBLIC LAND ACQUISITION
	CITY BOUNDARY
	PUBLIC LAND
	WEKIVA RIVER PROTECTION AREA
	COMMUNITY FACILITY SITE
	HISTORICAL SITE
	PROPOSED BRIDGE
	PROPOSED LA RIGHT-OF-WAY
	PROPOSED RIGHT-OF-WAY
	POTENTIAL POND
	PROPERTY PARCEL CODES



LAKE COUNTY WEST
US 441 / SR 46 Interchange
Grade Separated
Alternative 1



JUNE 25, 2006 1" = 200'