













**LEGEND**

-  FLOODPLAIN BOUNDARY
-  WETLAND LINE
-  EXISTING PARCEL LINE
-  POTENTIAL PUBLIC LAND ACQUISITION
-  CITY BOUNDARY
-  PUBLIC LAND
-  COMMUNITY FACILITY SITE
-  HISTORICAL SITE
-  PROPOSED LA RIGHT-OF-WAY
-  POTENTIAL POND
-  PROPERTY PARCEL CODES

Interchange Ponds will be Located in the Infield Areas.



**CH2MHILL**  
 226 E. Robinson Street, Suite 505  
 Tallahassee, FL 32301  
 Florida License No. 000072

**WEKIVA PARKWAY**  
 Project Development and Environment Study  
 Orange, Lake & Seminole Counties

**ORANGE - LAKE COUNTY**  
 Wekiva Parkway Systems Interchange  
 Alternative 4  
 JUNE 25, 2006 1" = 500'

