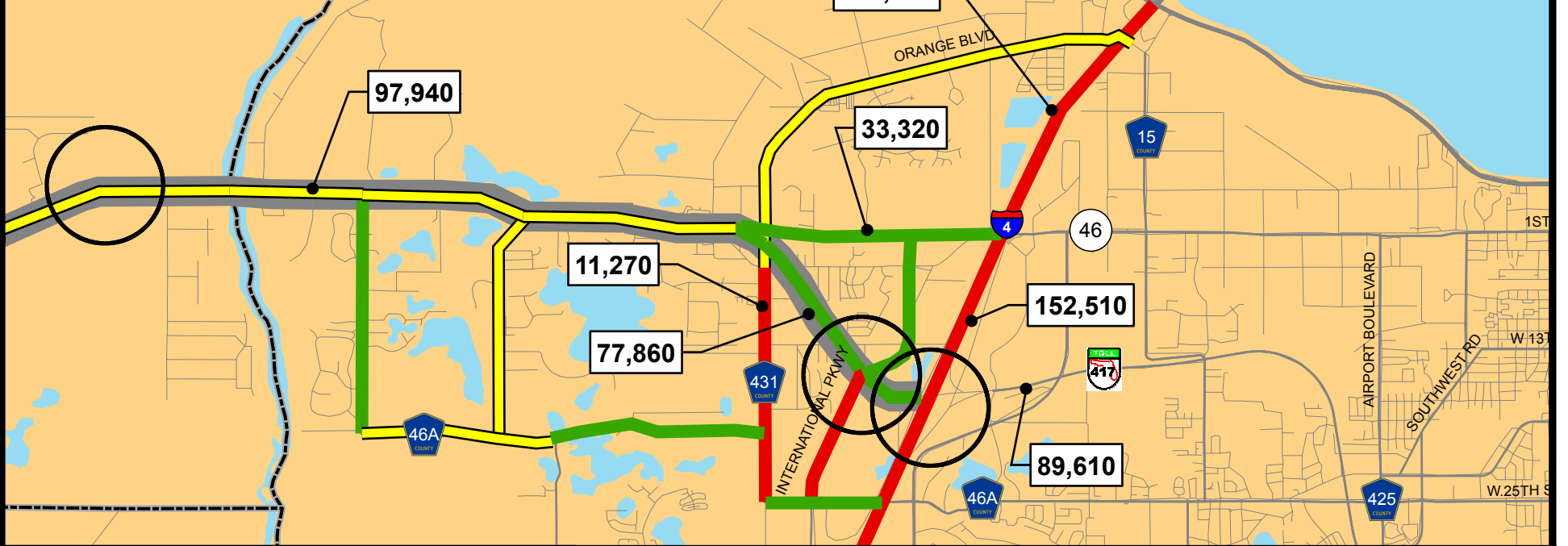
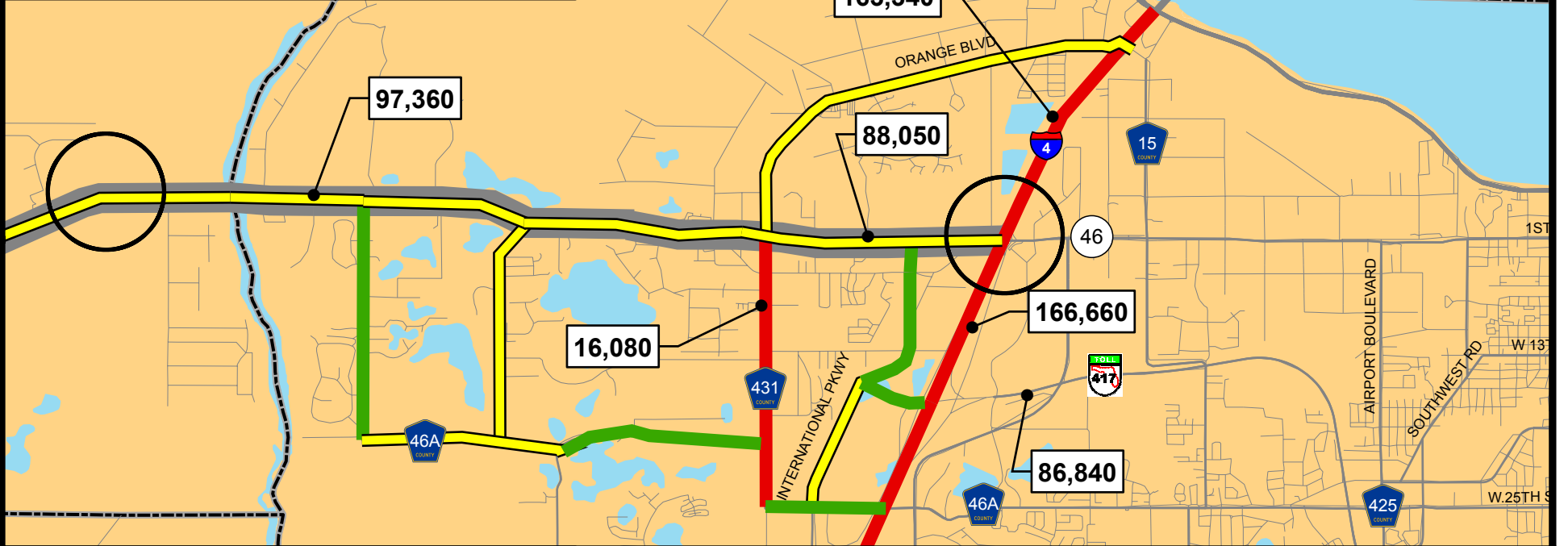


Scenario 3 w/I-4 Connection Alternative 1
Wekiva Parkway connects to I-4 @ SR 417



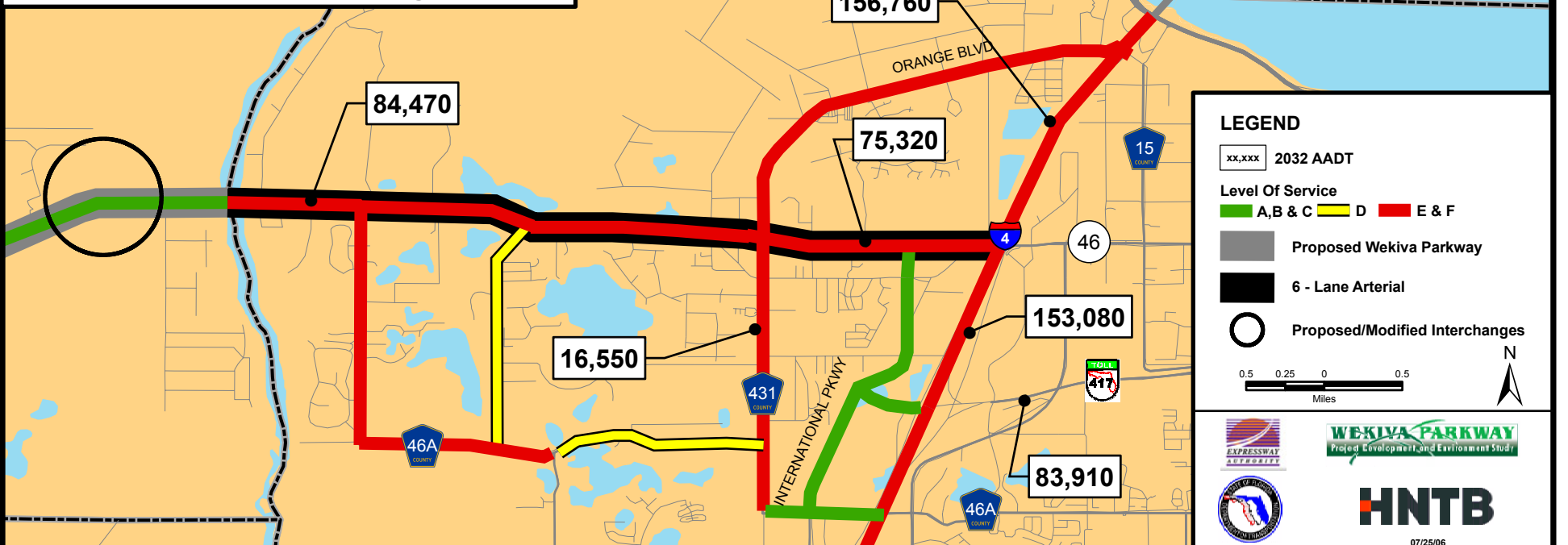
Scenario 3 w/I-4 Connection Alternative 2
Wekiva Parkway connects to I-4 @ SR 46



Scenario 3 w/I-4 Connection Alternative 3
Wekiva Parkway ties into 6-lane SR 46 @ Orange Blvd.



Scenario 3 w/I-4 Connection Alternative 4
Wekiva Parkway ties into 6-lane SR 46 @ Wekiva River



LEGEND

- xx,xxx 2032 AADT
- Level Of Service
 - A, B & C (Green)
 - D (Yellow)
 - E & F (Red)
- Proposed Wekiva Parkway (Grey line)
- 6 - Lane Arterial (Black line)
- Proposed/Modified Interchanges (Circle)

0.5 0.25 0 0.5 Miles

EXPRESSWAY AUTHORITY
STATE OF FLORIDA
WEEKIVA PARKWAY
Project Development and Environment Study
HNTB
07/25/06