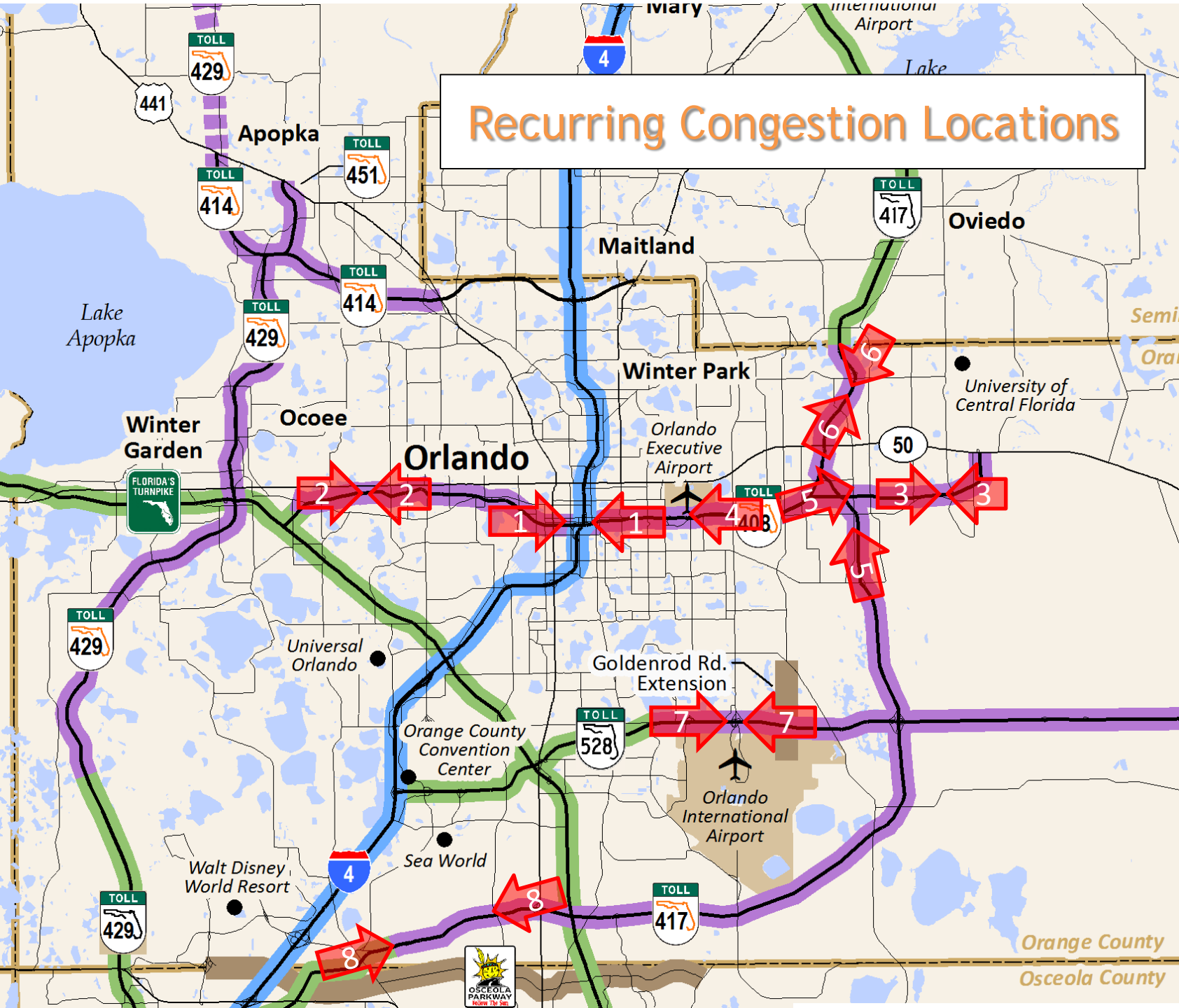





CENTRAL FLORIDA EXPRESSWAY AUTHORITY

EXPRESSWAY CONGESTION RELIEF PLAN

Recurring Congestion Locations




- 1: I-4 Interchange
- 2: Hiawassee Mainline
- 3: Dean Mainline
- 4: Conway Mainline
- 5: SR 408 / SR 417 Interchange
- 6: University Mainline
- 7: SR 528 / SR 436 Interchange
- 8: SR 417 Widening, I-Drive to JYP



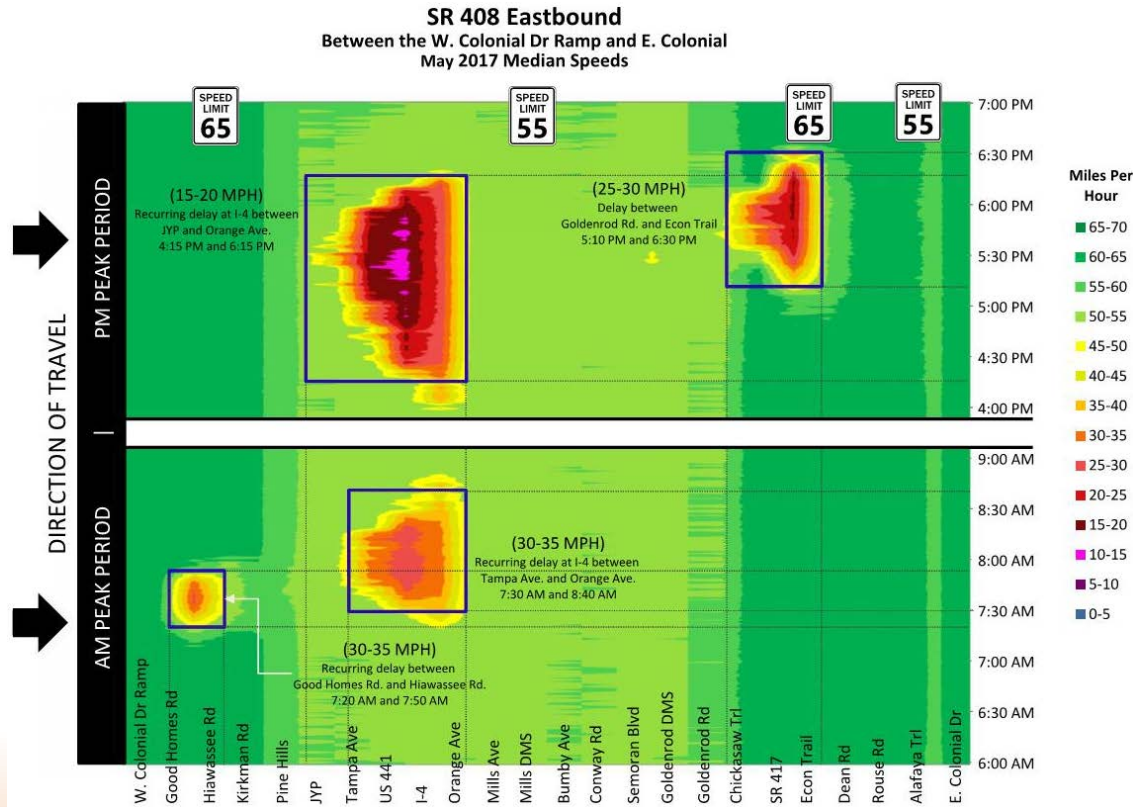
Capital Projects Underway

	<u>Completion Date</u>	<u>Construction Cost</u>
• I-4 Interchange	December 2019	\$230.0 M
• Hiawassee Mainline	February 2018	\$23.7 M
• Dean Mainline	September 2019	\$76.3 M
• Conway Mainline	January 2018	\$6.2 M
• SR 408 / SR 417 Interchange	September 2019	\$100.0 M
• University Mainline	July 2019	\$28.8 M
• SR 528 / SR 436 Interchange	December 2020	\$53.2 M
• SR 417 Widening, I-Drive to JYP	December 2020	\$63.4 M
	<u>Total:</u>	<u>\$581.6 M</u>



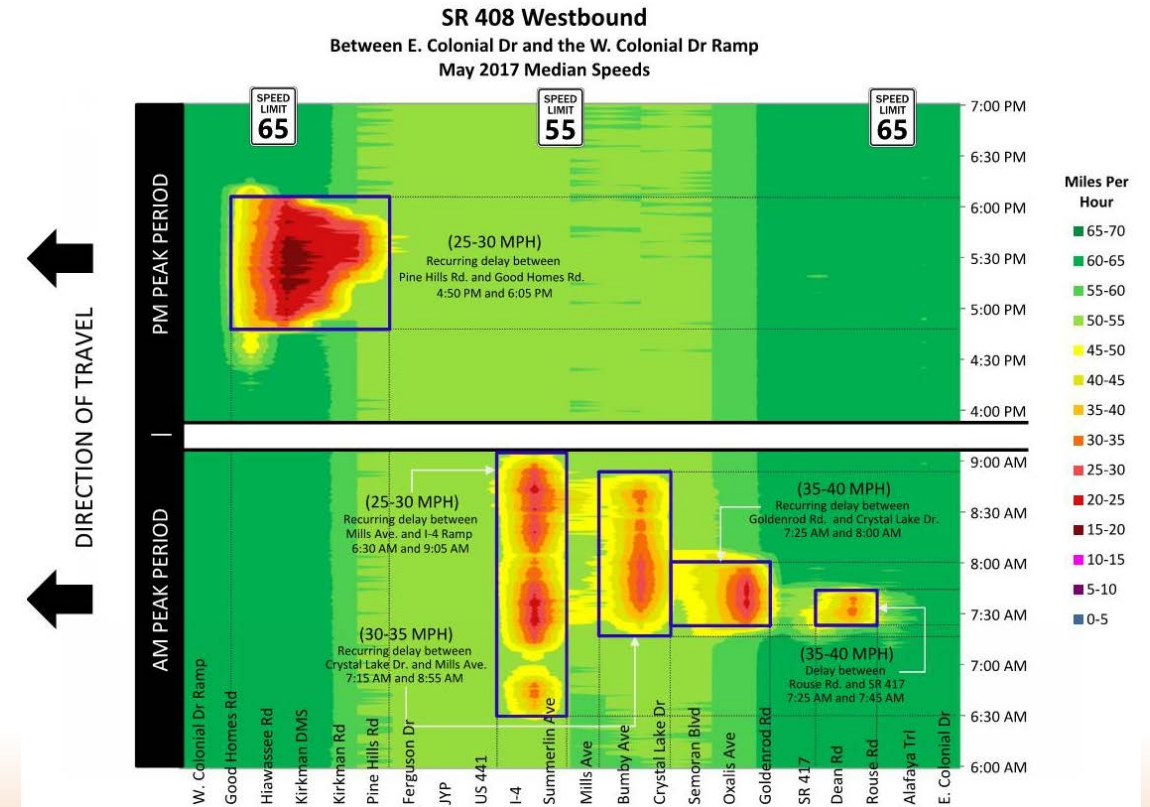
Current Conditions - SR 408

- Eastbound




- PM - I-4 and SR 417 Interchanges
- AM - Hiwassee Main and I-4 ramps

- Westbound



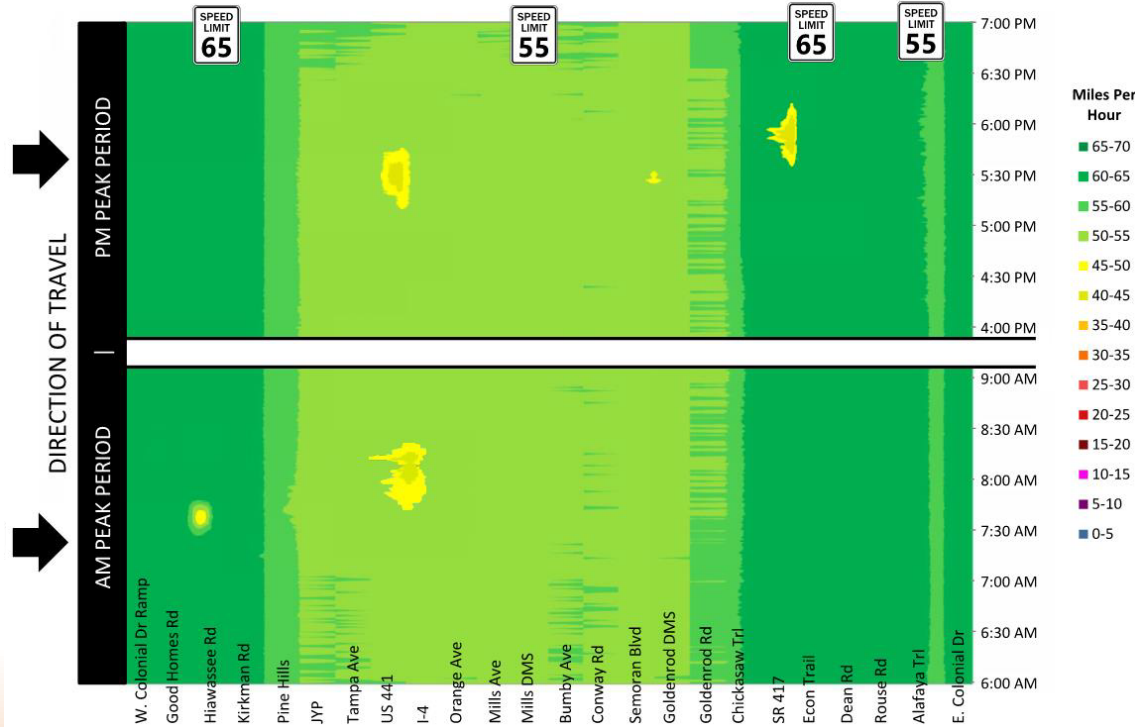
- PM - Hiwassee Main
- AM - I-4 ramps, Mills Ave, Conran Main and SR 417 Interchange



Future Conditions - SR 408

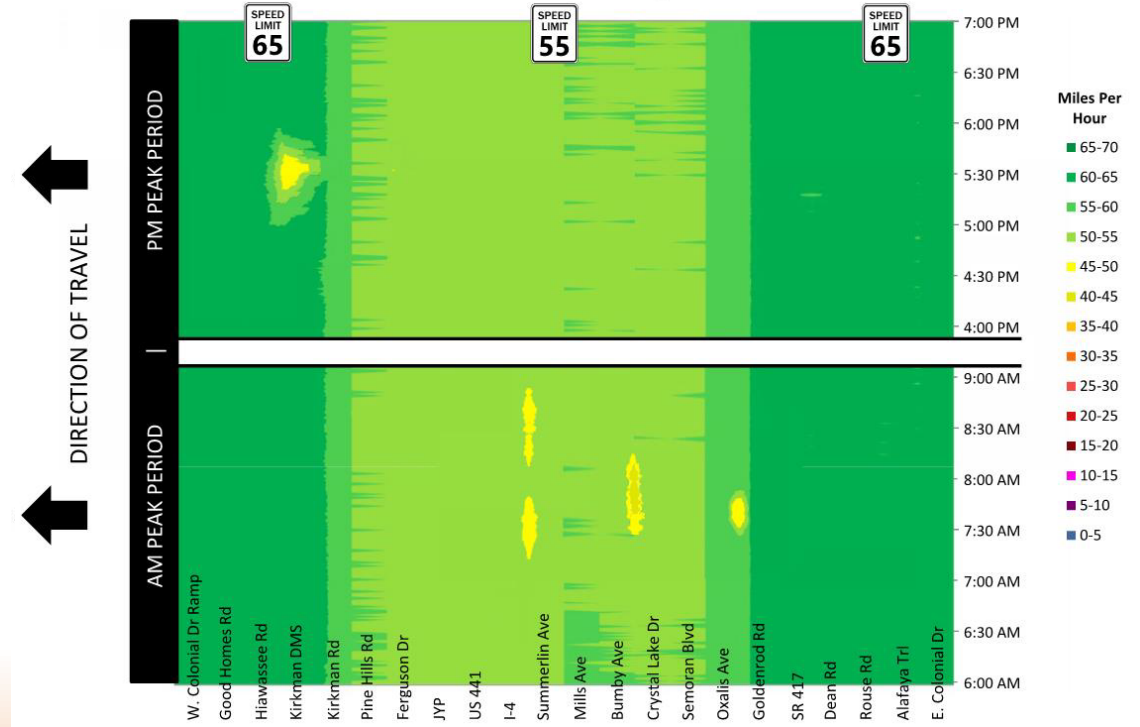
- Eastbound


SR 408 Eastbound
Between the W. Colonial Dr Ramp and E. Colonial
December 2019 Median Speeds



- Westbound

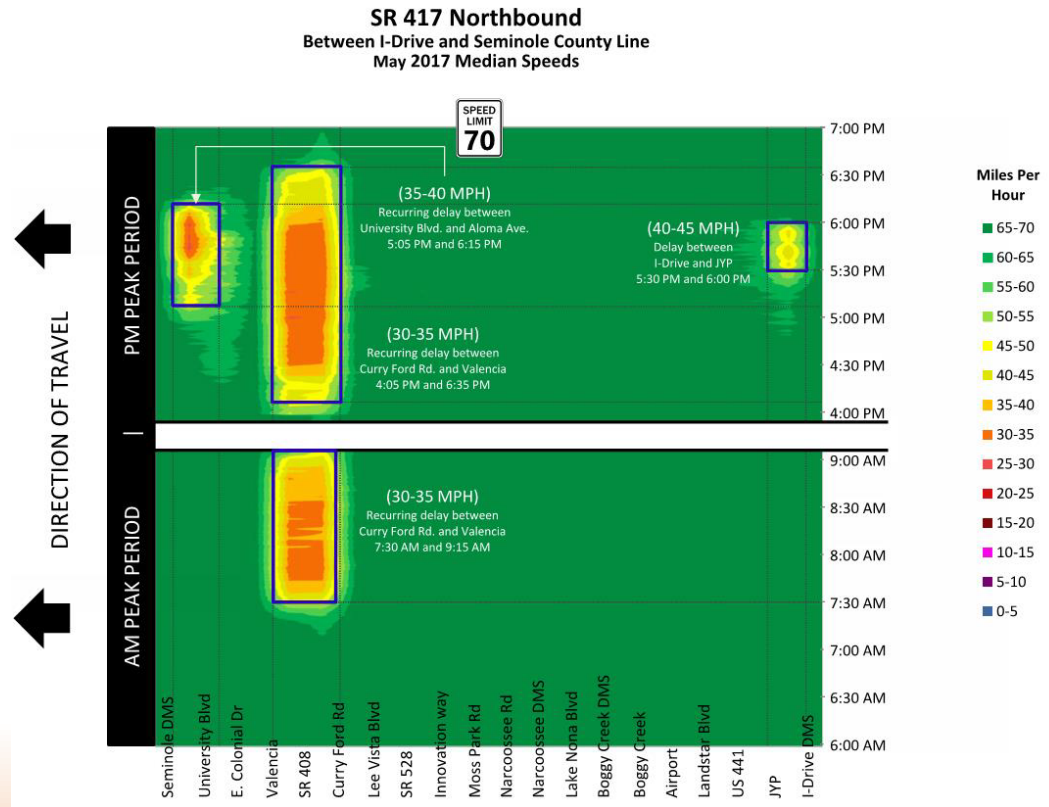
SR 408 Westbound
Between E. Colonial Dr and the W. Colonial Dr Ramp
December 2019 Median Speeds





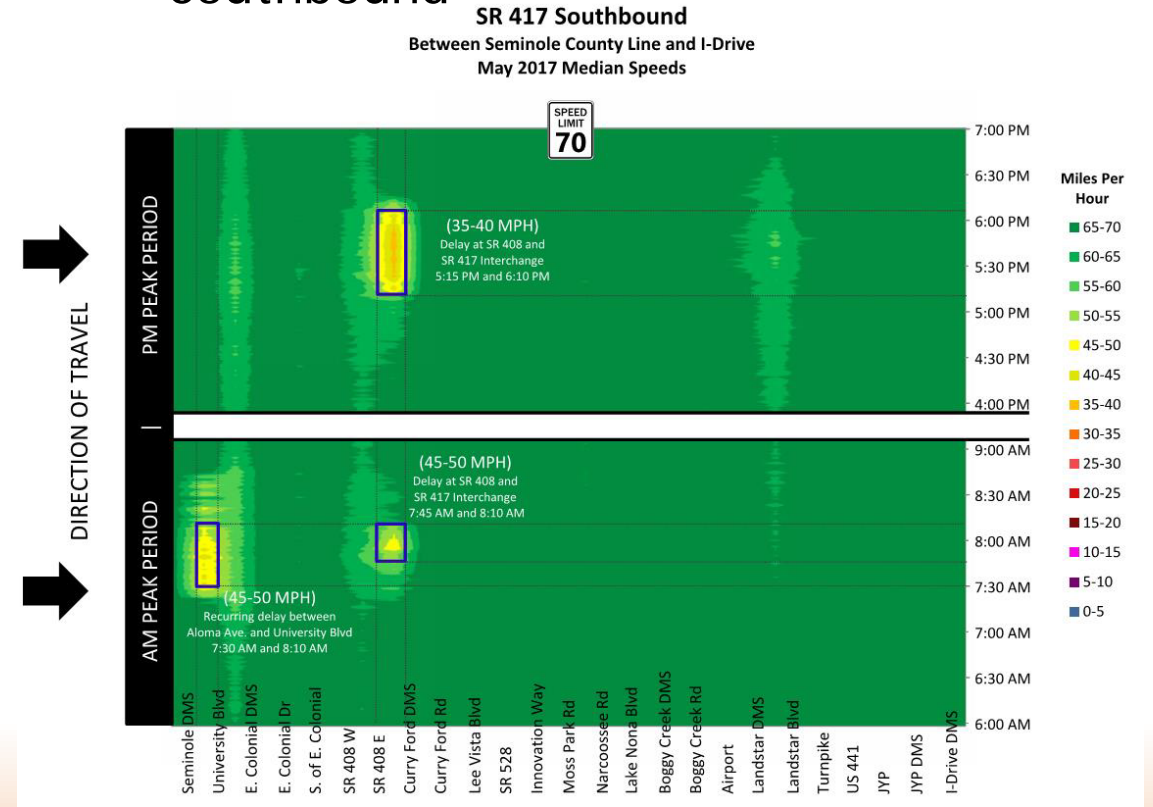
Current Conditions - SR 417

- Northbound




- PM - I-Drive, SR 408 Interchange and University Mainline Plaza
- AM - SR 408 Interchange

- Southbound



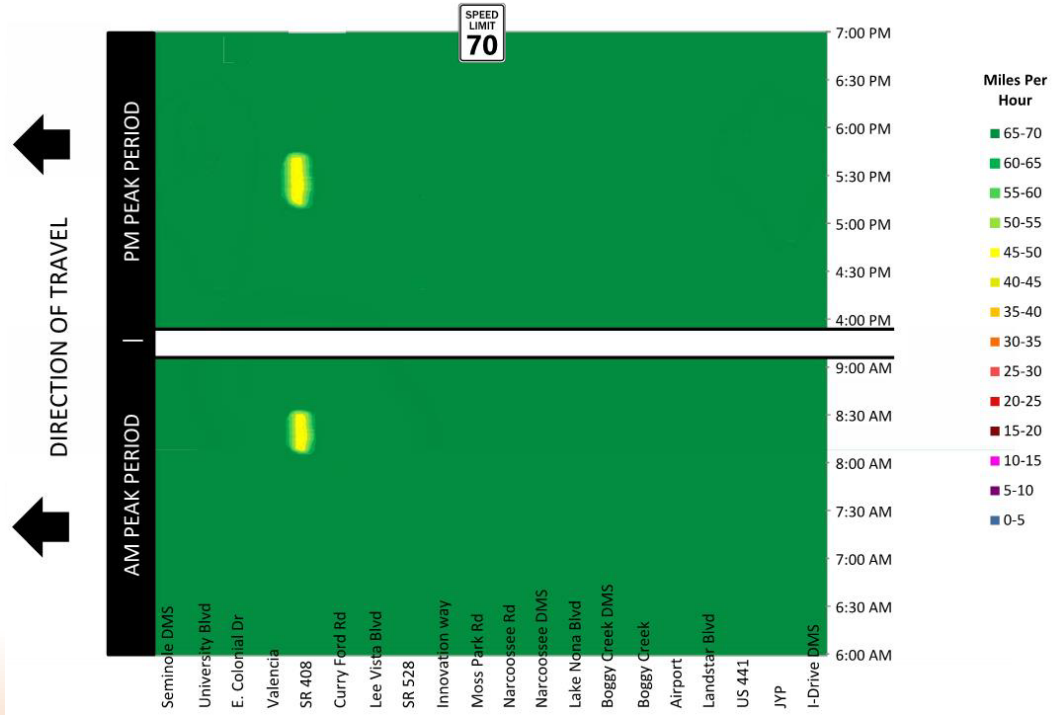
- PM - SR 408 Interchange
- AM - SR 408 Interchange and University Mainline Plaza



Future Conditions - SR 417

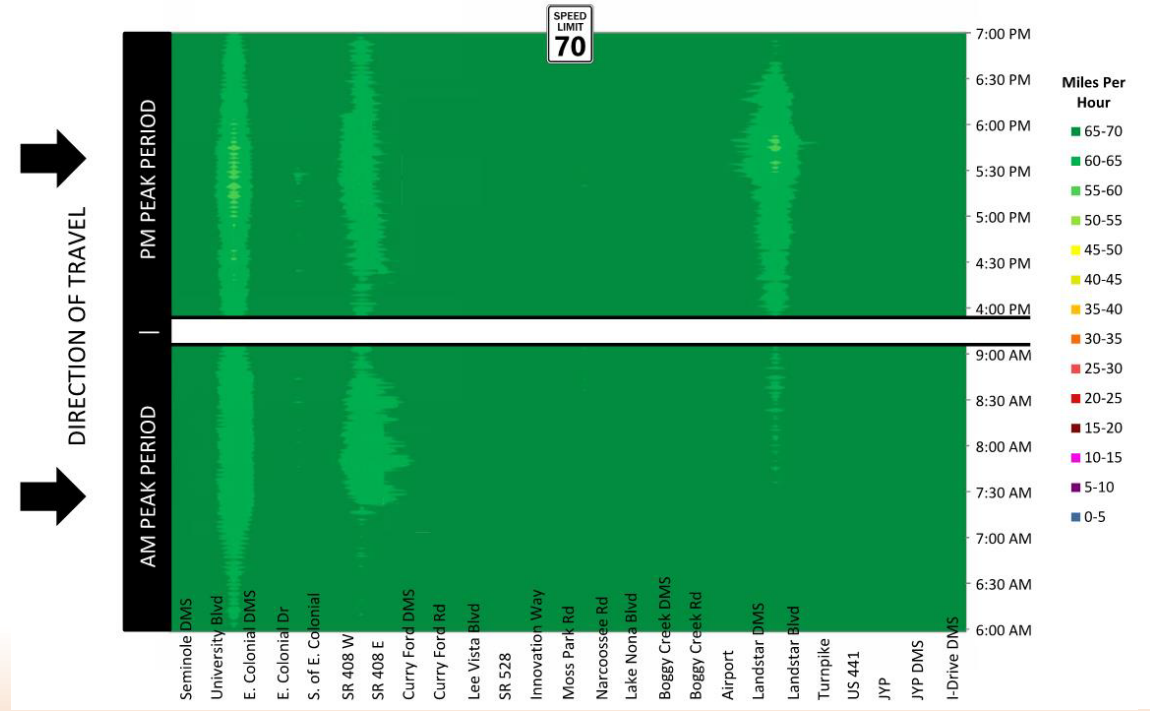
- Northbound


SR 417 Northbound
Between I-Drive and Seminole County Line
December 2020 Median Speeds



- Southbound

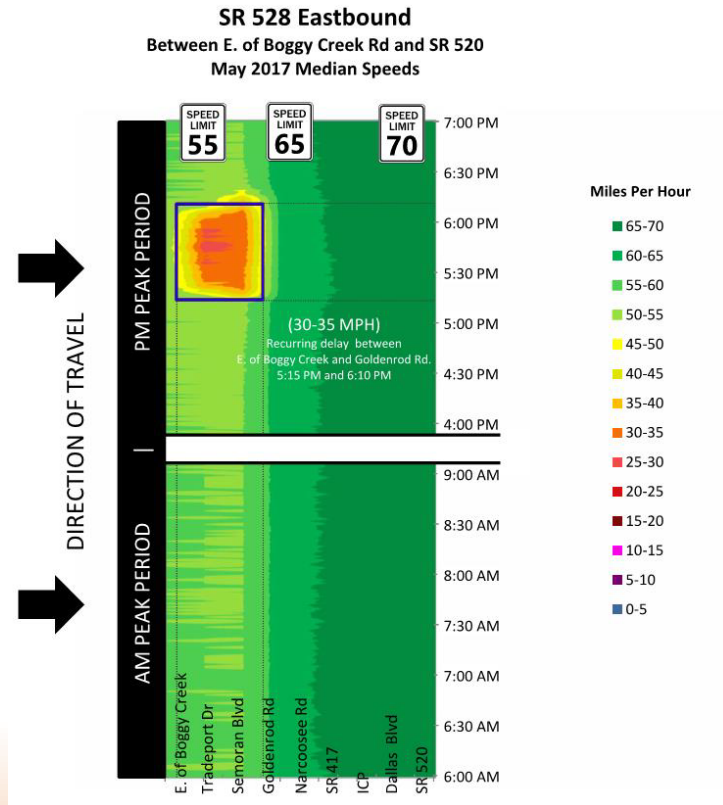
SR 417 Southbound
Between Seminole County Line and I-Drive
December 2020 Median Speeds





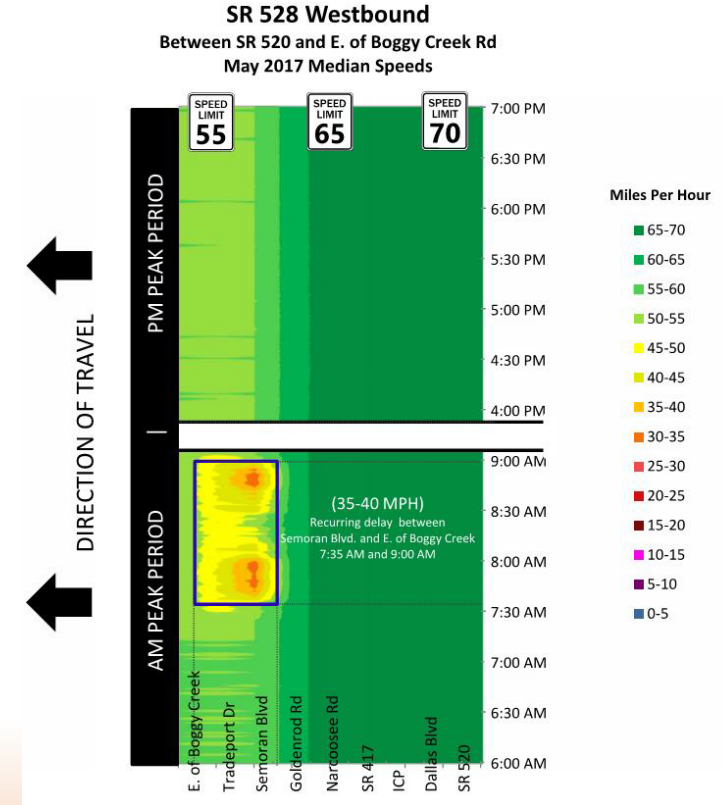
Current Conditions - SR 528

- Eastbound




- PM - Boggy Creek to Goldenrod Rd

- Westbound

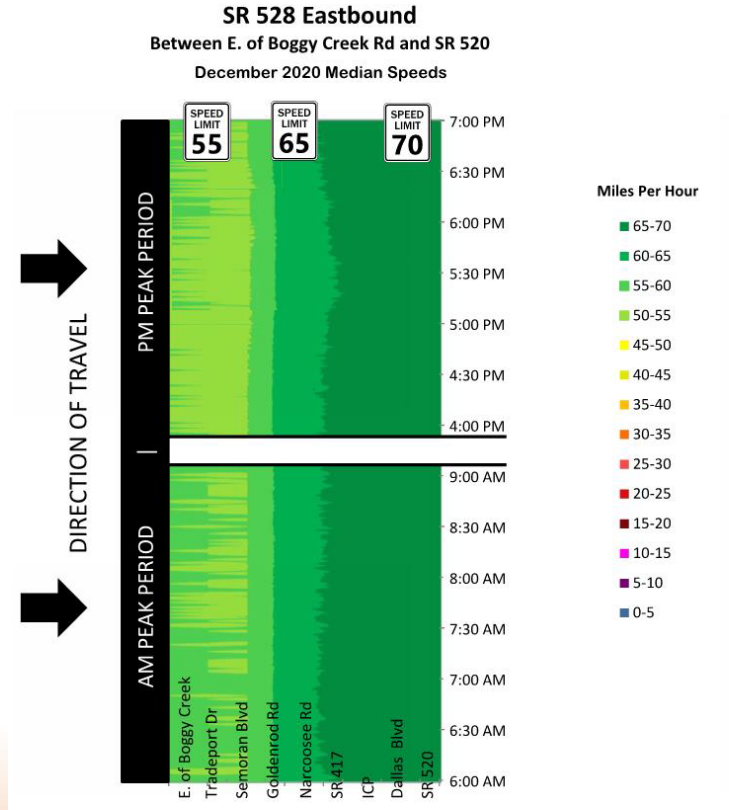


- AM - Boggy Creek to Goldenrod Rd

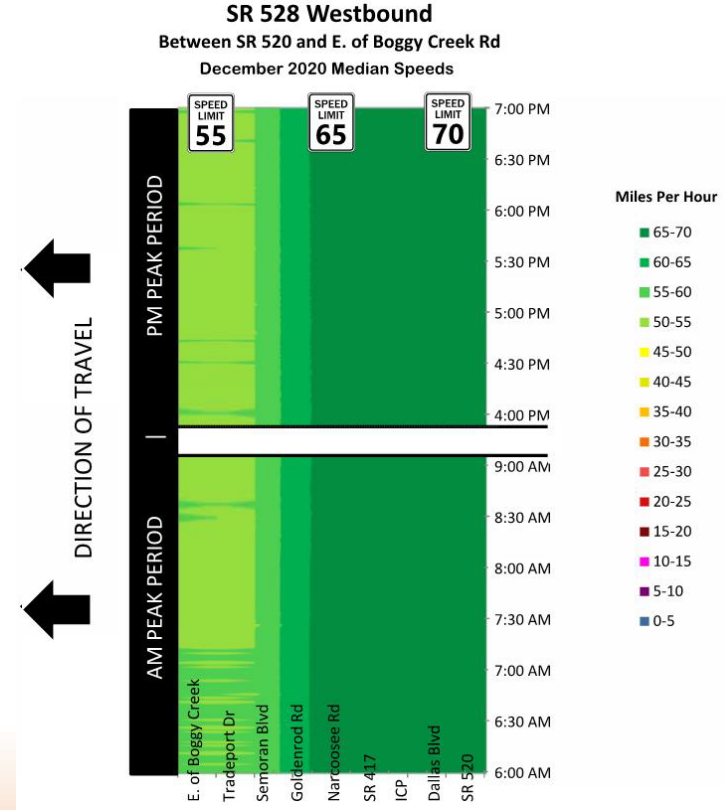


Future Conditions - SR 528

- Eastbound



- Westbound





CENTRAL FLORIDA EXPRESSWAY AUTHORITY

EXPRESSWAY CONGESTION RELIEF PLAN