















Legend

-  Study Boundary
-  Potential Interchange
-  County Boundary
-  Planned Development
-  Florida National Scenic Trail (Reroute 2015)
-  Florida Greenways and Trails System
-  High Voltage Transmission Towers
-  Florida Gas Transmission Line
-  Future Solar Field
-  Places of Worship
-  Cemetery
-  Fire Department
-  Health Centers
-  Wellfield w/500' Buffer (City of Cocoa)

Segment	From	To
1	US 192 (Node A)	Node B
2	Node B	Nova Rd (Node C)
3	Nova Rd (Node C)	North of Osceola Co. Line (Node D)
4a	North of Osceola Co. Line (Node D)	Node J
4b	North of Osceola Co. Line (Node D)	Node J
5	US 192 / NEC Interchange (Node F)	Node G
6	Node G	Node H
7	Node G	Node B
8	Node H	Node C
9	Node J	Node K
10	Node K	Node I
11	Node K	Node E

