


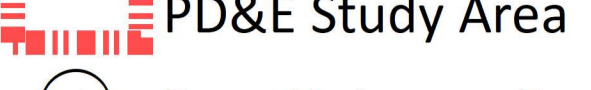








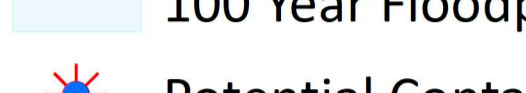
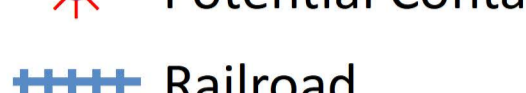









- Legend**
-  Alternative 1A
 -  Proposed Bridge
 -  Proposed Right-of-Way
 -  PD&E Study Area
 -  Bear Nuisance Report
 -  Bald Eagle
 -  Florida Panther
 -  Florida Scrub-Jay
 -  Wading Bird Rookery
 -  Gopher Tortoise
 -  Mitigation Bank
 -  Conservation Easement/Land
 -  NWI Wetland
 -  100 Year Floodplain
 -  Potential Contamination
 -  Railroad
 -  Community Resource
 -  Reedy Creek Improvement District (RCID) Boundary
 -  Water Management District (WMD) Boundary
 -  Parcel Line
 -  County Boundary

OSCEOLA COUNTY

POLK COUNTY

CR 532

OLD TAMPA HWY

OLD LAKE WILSON RD

OLD KISSIMMEE RD

LOUGHMAN

RONALD REAGAN PKWY

UPPER LAKES
BASIN WATERSHED

CSX RAILROAD

REEDY CREEK
MITIGATION BANK

POINCIANA PKWY

92

17

PROVIDENCE
DRI

OSCEOLA COUNTY
POLK COUNTY

SWFWMD
SFWMD

