



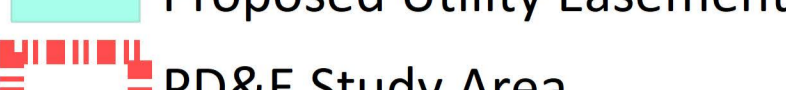







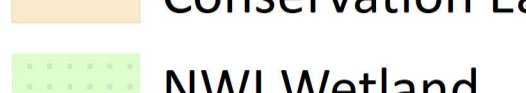





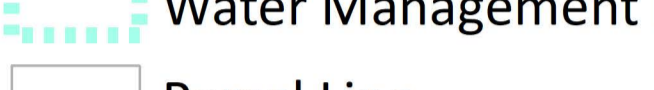




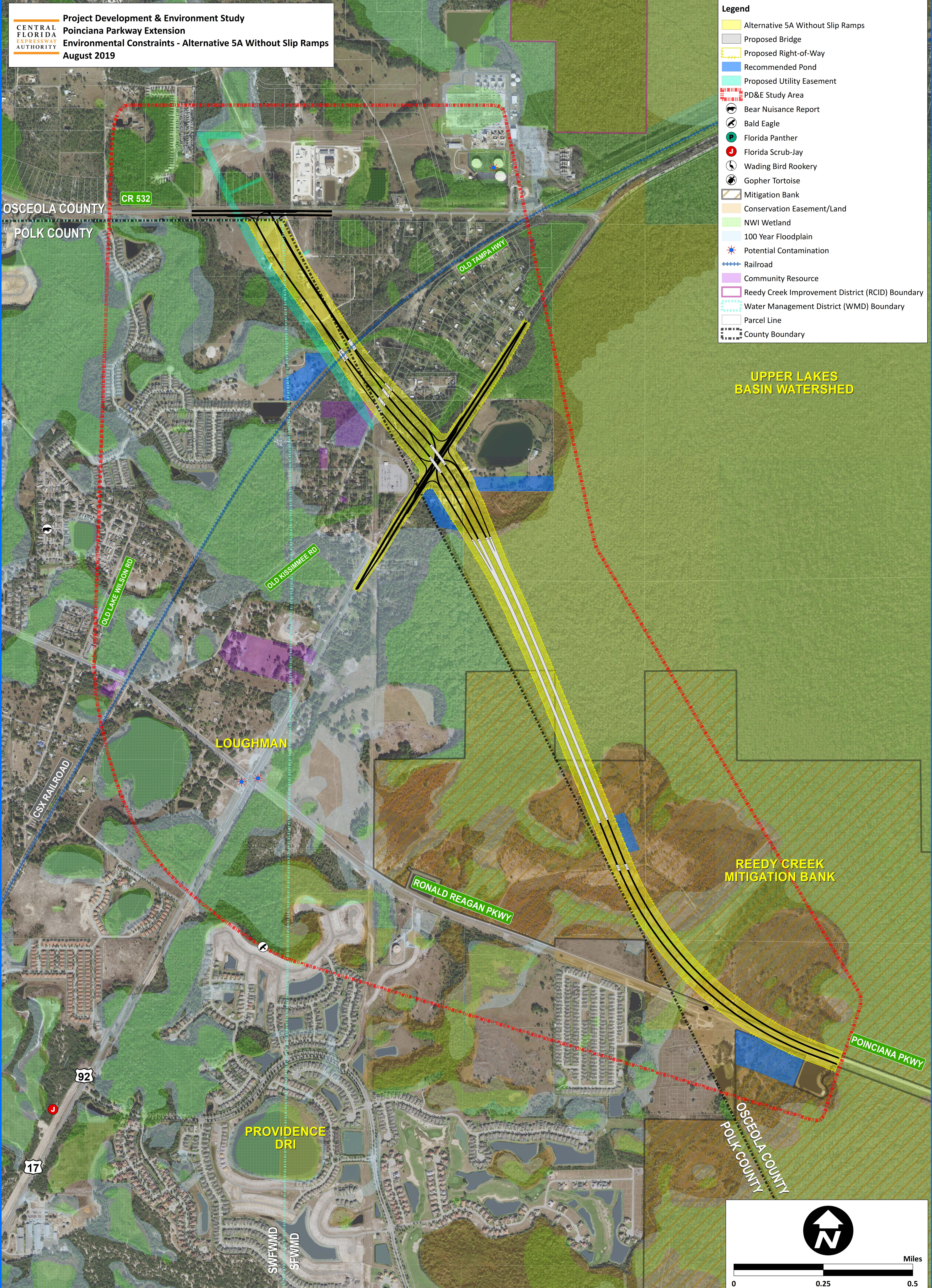


- Legend**
-  Alternative 5A Without Slip Ramps
 -  Proposed Bridge
 -  Proposed Right-of-Way
 -  Recommended Pond
 -  Proposed Utility Easement
 -  PD&E Study Area
 -  Bear Nuisance Report
 -  Bald Eagle
 -  Florida Panther
 -  Florida Scrub-Jay
 -  Wading Bird Rookery
 -  Gopher Tortoise
 -  Mitigation Bank
 -  Conservation Easement/Land
 -  NWI Wetland
 -  100 Year Floodplain
 -  Potential Contamination
 -  Railroad
 -  Community Resource
 -  Reedy Creek Improvement District (RCID) Boundary
 -  Water Management District (WMD) Boundary
 -  Parcel Line
 -  County Boundary



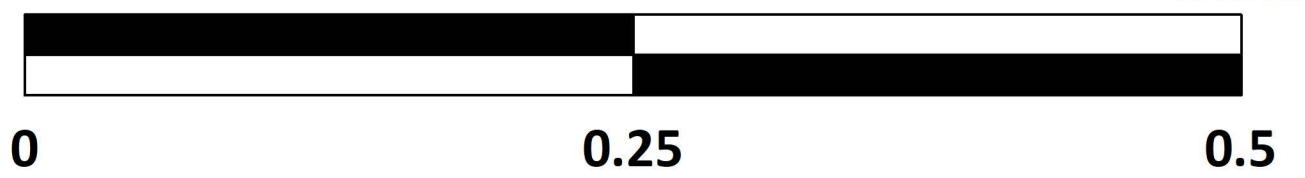
**UPPER LAKES
BASIN WATERSHED**

**REEDY CREEK
MITIGATION BANK**

LOUGHMAN

**PROVIDENCE
DRI**

OSCEOLA COUNTY
POLK COUNTY

Miles