



2019

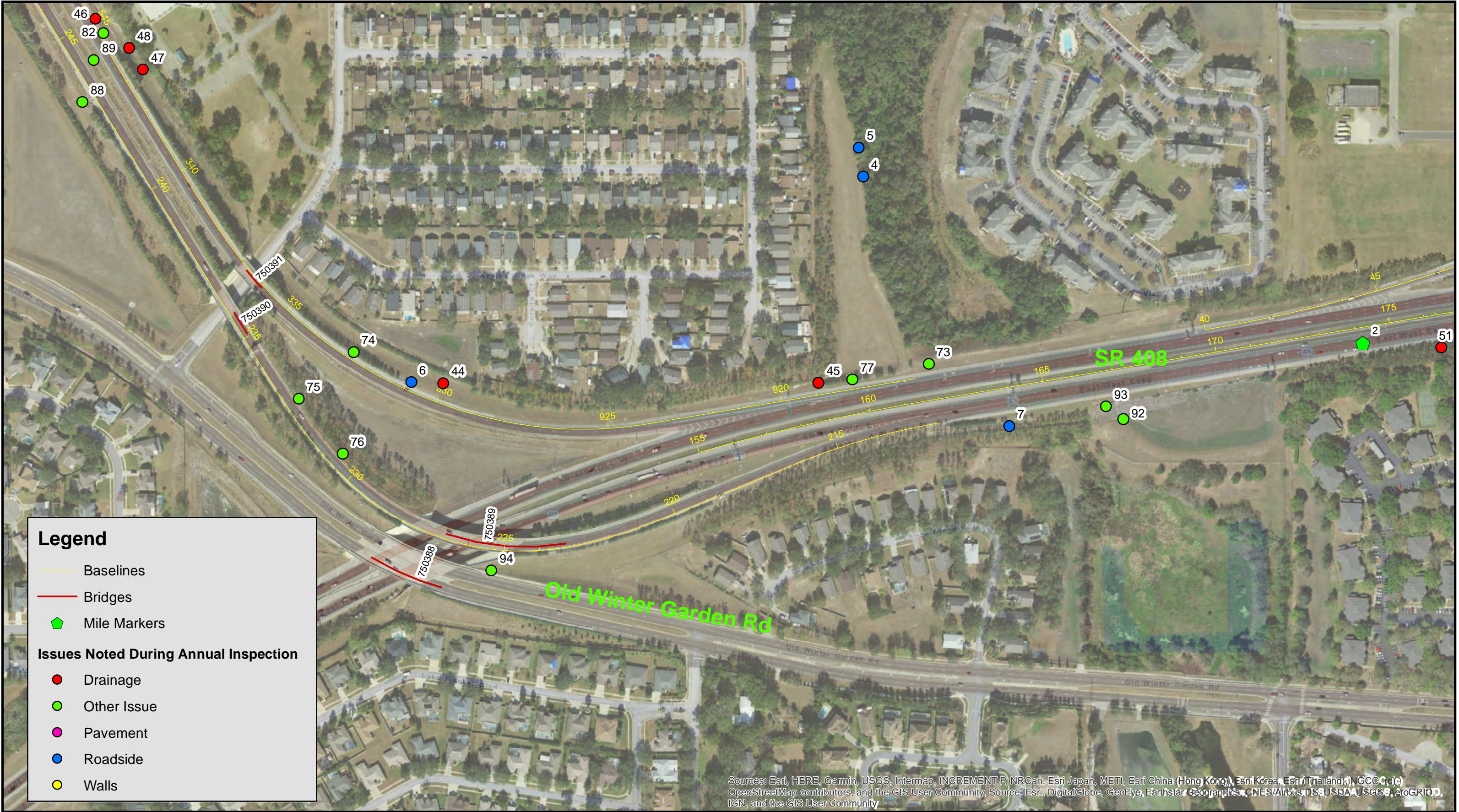
Annual Inspection Report

Volume I





Appendix 4: SR 408





Legend

- Baselines
- Bridges
- Mile Markers

Issues Noted During Annual Inspection

- Drainage
- Other Issue
- Pavement
- Roadside
- Walls

CENTRAL
FLORIDA
EXPRESSWAY
AUTHORITY

CFX Annual Inspection FY 2020

SR 408
Sheet 2



0 125 250 Feet

Data Source: Dewberry
Image Source: ESRI World

Document Path: W:\50088189\Bond Conventions\Annual Inspections\FY 20\CFX Annual Inspections Map_7-9-18.mxd



Legend

- Baselines
- Bridges
- Mile Markers
- Issues Noted During Annual Inspection
 - Drainage
 - Other Issue
 - Pavement
 - Roadside
 - Walls

CENTRAL
FLORIDA
EXPRESSWAY
AUTHORITY

CFX Annual Inspection FY 2020

SR 408
Sheet 3

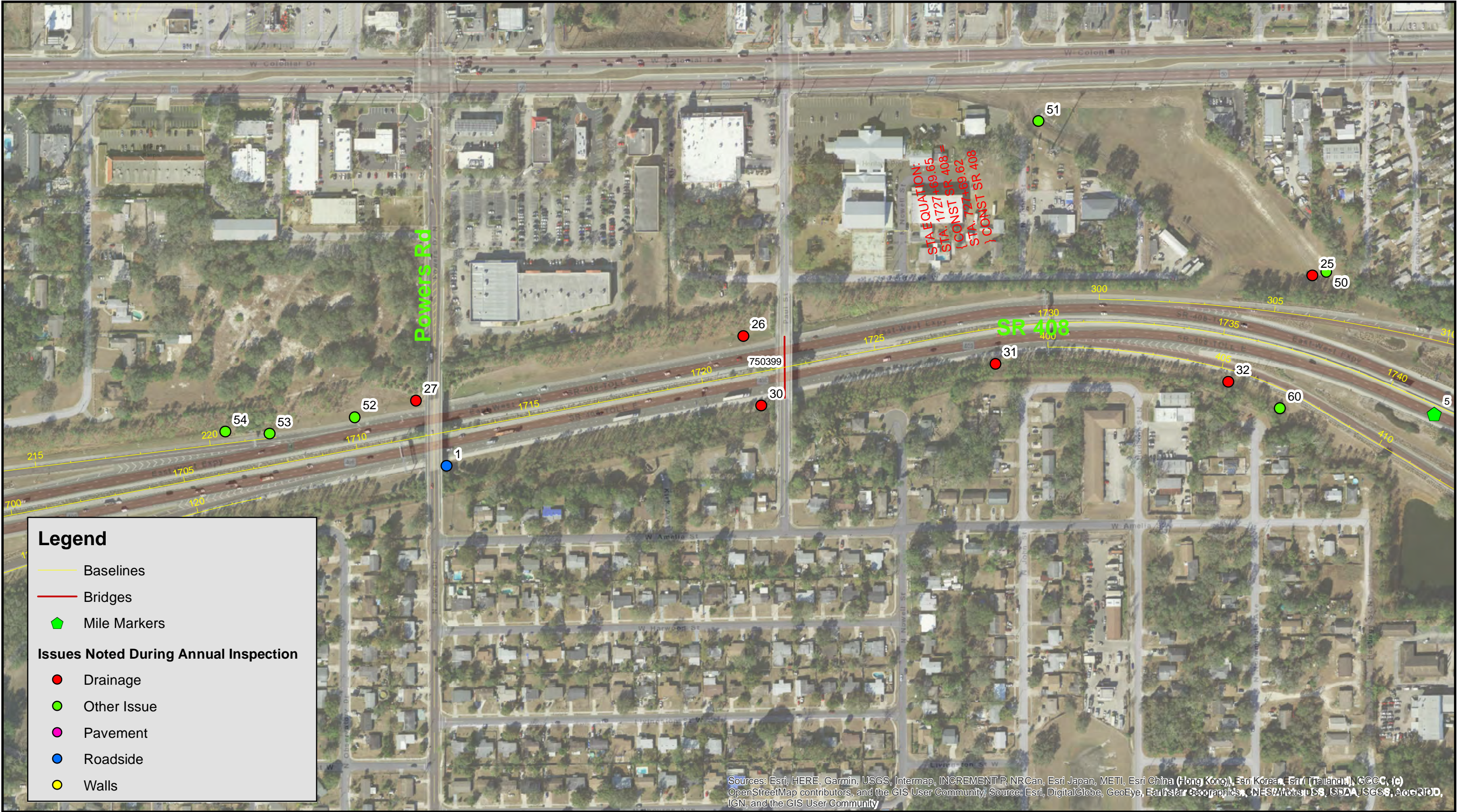


0 125 250 Feet

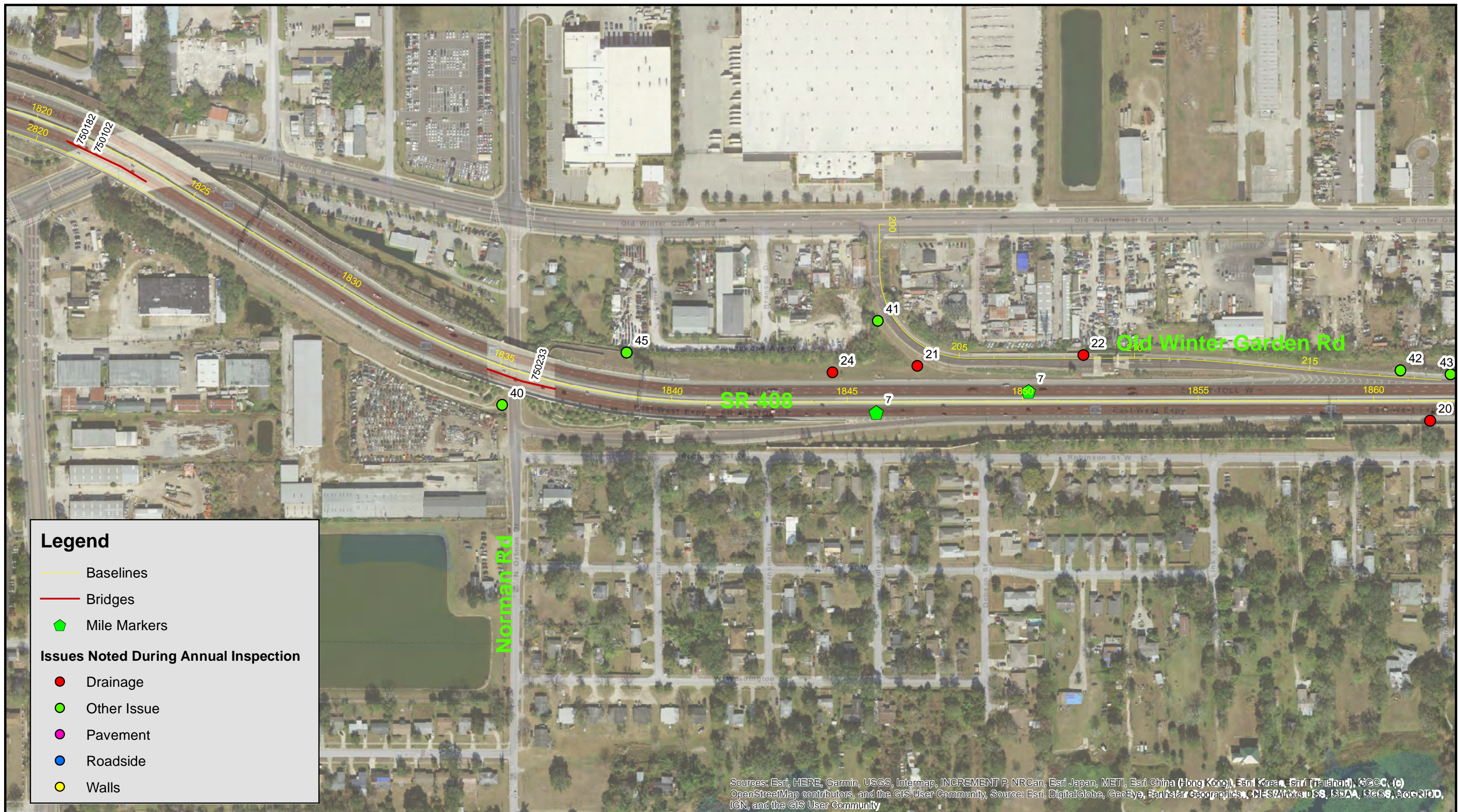
Data Source: Dewberry
Image Source: ESRI World

Document Path: W:\50088189\Bond Conventions\Annual Inspections\FY 20\CFX Annual Inspections Map_7-9-18.mxd

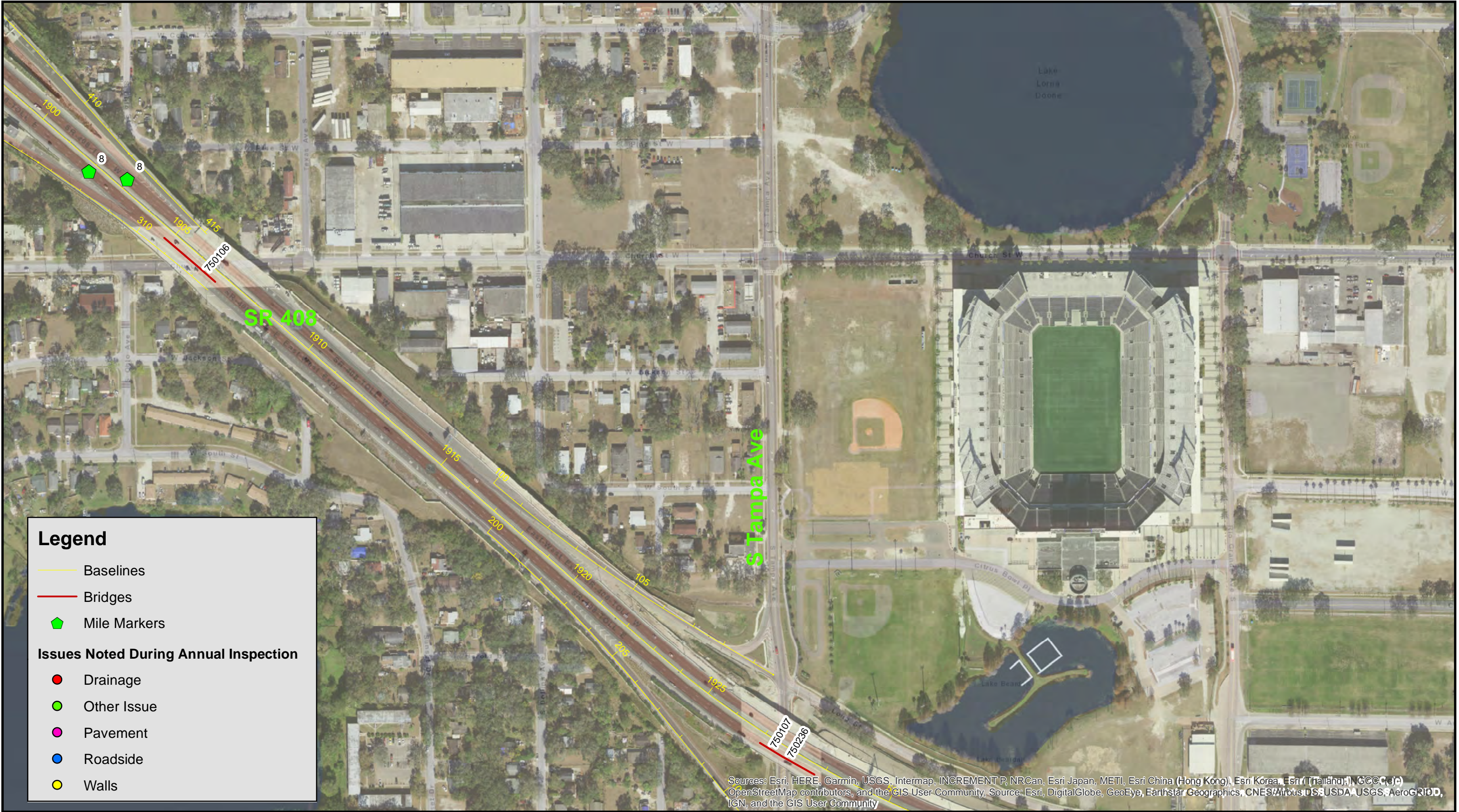












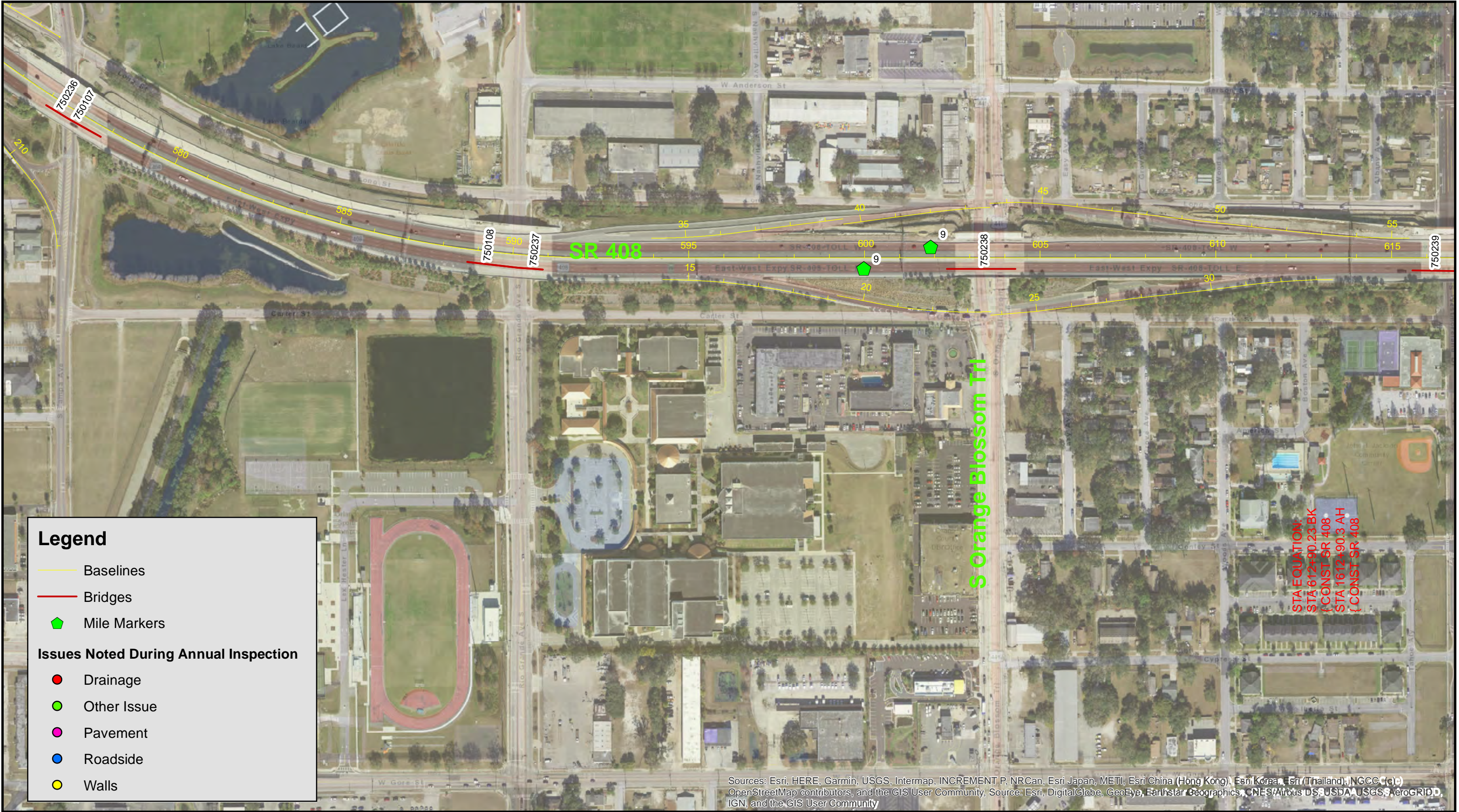
Legend

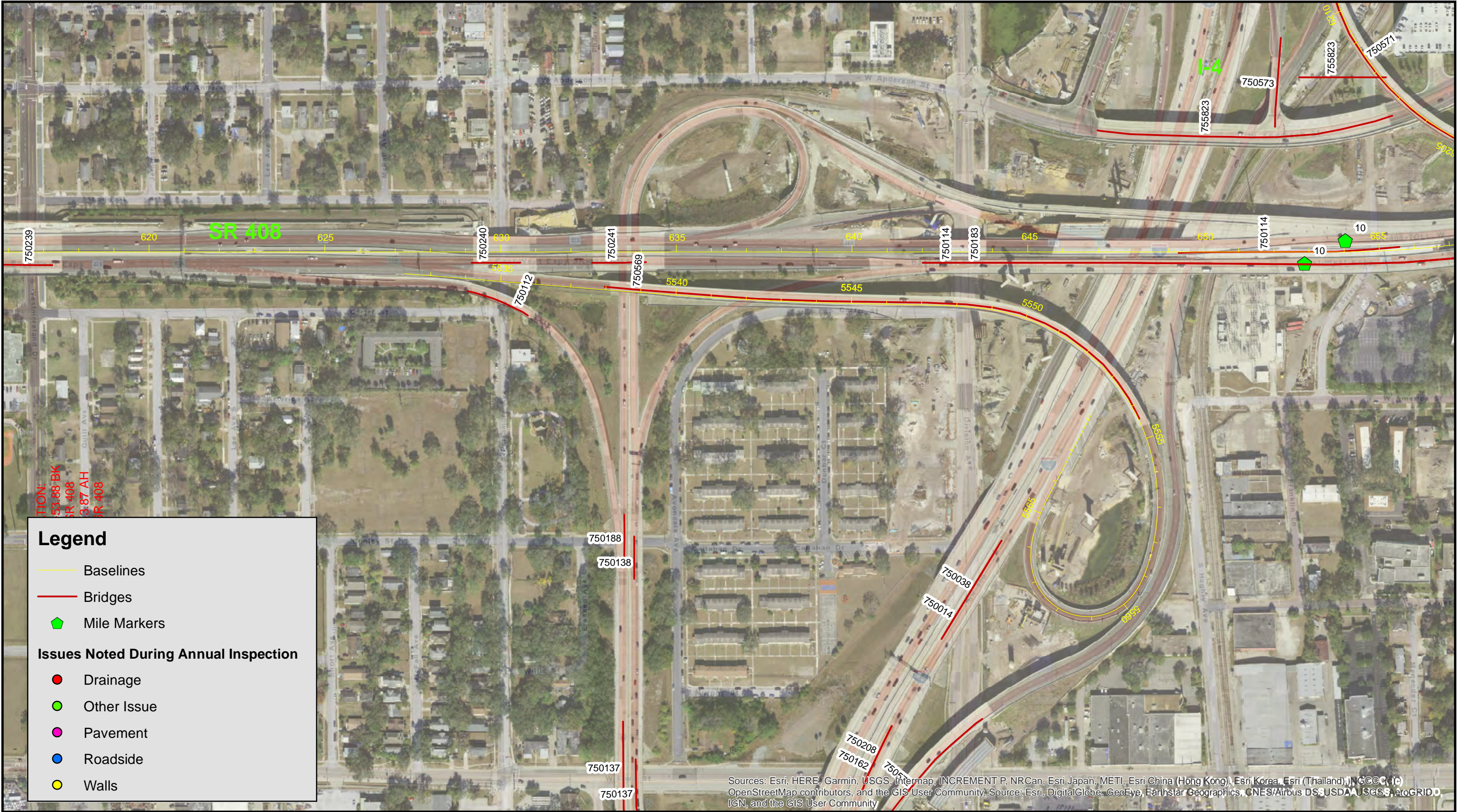
- Baselines
- Bridges
- Mile Markers
- Issues Noted During Annual Inspection**
- Drainage
- Other Issue
- Pavement
- Roadside
- Walls



0 125 250 Feet

Data Source: Dewberry
Image Source: ESRI World





Legend

- Baselines
- Bridges
- Mile Markers
- Issues Noted During Annual Inspection
 - Drainage
 - Other Issue
 - Pavement
 - Roadside
 - Walls

CENTRAL
FLORIDA
EXPRESSWAY
AUTHORITY

CFX Annual Inspection FY 2020

SR 408
Sheet 12



0 125 250 Feet

Data Source: Dewberry
Image Source: ESRI World

Document Path: W:\50088189\Bond Conventions\Annual Inspections\FY 20\CFX Annual Inspections Map_7-9-18.mxd



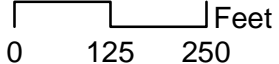
Legend

- Baselines
- Bridges
- Mile Markers
- Issues Noted During Annual Inspection**
- Drainage
- Other Issue
- Pavement
- Roadside
- Walls

Sources: Esri, HERE, Garmin, USGS, Intermap, INCREMENT P, NRCan, Esri Japan, METI, Esri China (Hong Kong), Esri Korea, Esri (Thailand), Swisstopo, GEBCO, Esri, DigitalGlobe, GeoEye, Earthstar Geographics, CNES/Airbus DS, USDA, USGS, AeroGRID, IGN, and the GIS User Community



CFX Annual Inspection FY 2020
SR 408
Sheet 13



Data Source: Dewberry
Image Source: ESRI World



Legend

- Baselines
- Bridges
- Mile Markers
- Issues Noted During Annual Inspection**
- Drainage
- Other Issue
- Pavement
- Roadside
- Walls

CENTRAL
FLORIDA
EXPRESSWAY
AUTHORITY

CFX Annual Inspection FY 2020

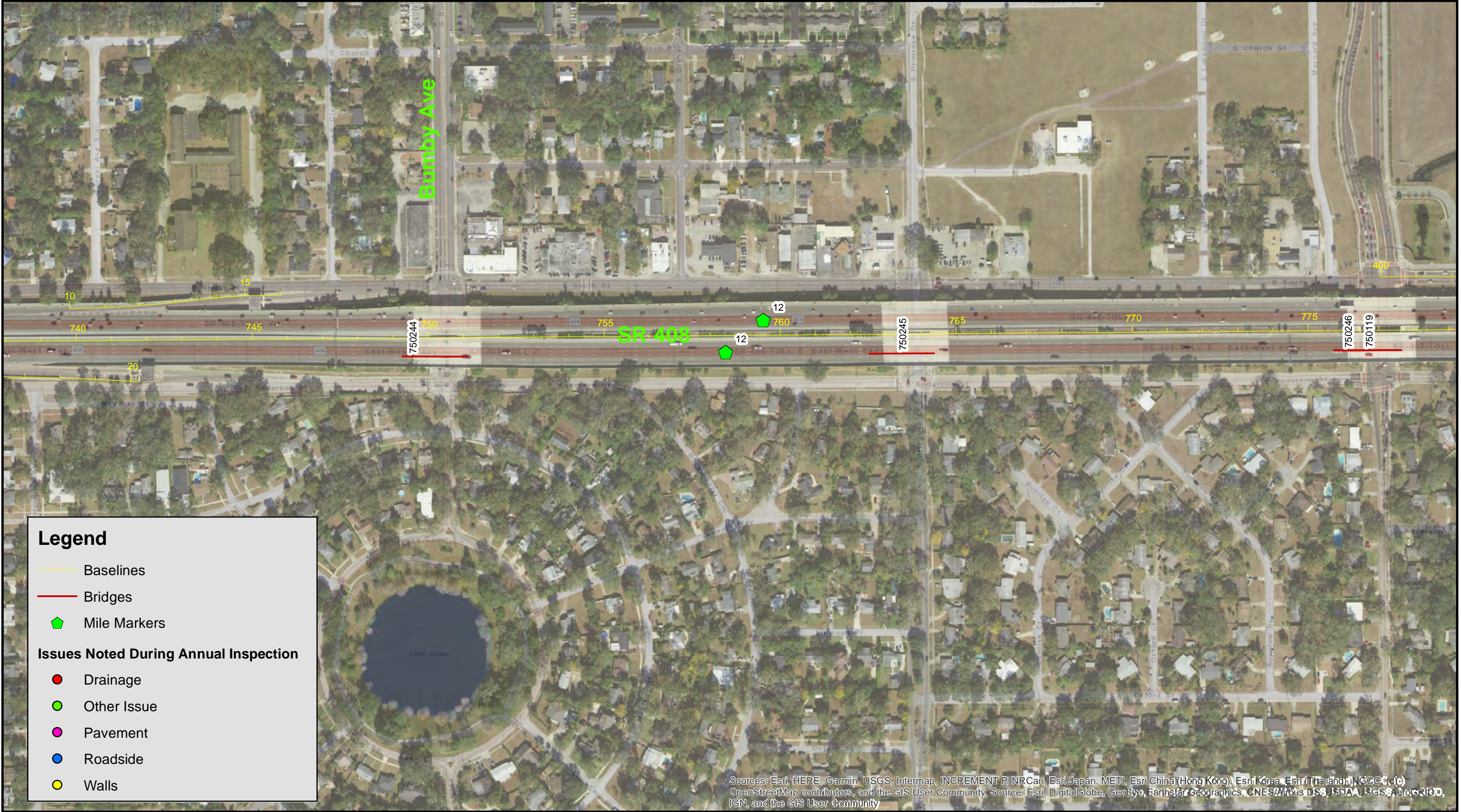
SR 408
Sheet 14



0 125 250 Feet

Data Source: Dewberry
Image Source: ESRI World

Document Path: W:\50088189\Bond Conventions\Annual Inspections\FY 20\CFX Annual Inspections Map_7-9-18.mxd



Legend

- Baselines
- Bridges
- Mile Markers
- Issues Noted During Annual Inspection**
- Drainage
- Other Issue
- Pavement
- Roadside
- Walls

CENTRAL
FLORIDA
EXPRESSWAY
AUTHORITY

CFX Annual Inspection FY 2020
SR 408
Sheet 15



0 125 250 Feet

Data Source: Dewberry
Image Source: ESRI World



STA EQUATION:
STA 816+70.87 BK
} CONST SR 408 (253B)=
STA 1816+70.87 AH
{ CONST SR 408 (253C)

Legend

- Baselines
- Bridges
- Mile Markers

Issues Noted During Annual Inspection

- Drainage
- Other Issue
- Pavement
- Roadside
- Walls

Sources: Esri, HERE, Garmin, USGS, Intermap, INCREMENT P, NRCan, Esri Japan, METI, Esri China (Hong Kong), Esri Korea, Esri (Thailand), Swisstopo, IGN, and the GIS User Community, Source: Esri, DigitalGlobe, GeoEye, Earthstar Geographics, CNES/Airbus DS, USDA, USGS, AeroGRID, IGN, and the GIS User Community



CFX Annual Inspection FY 2020

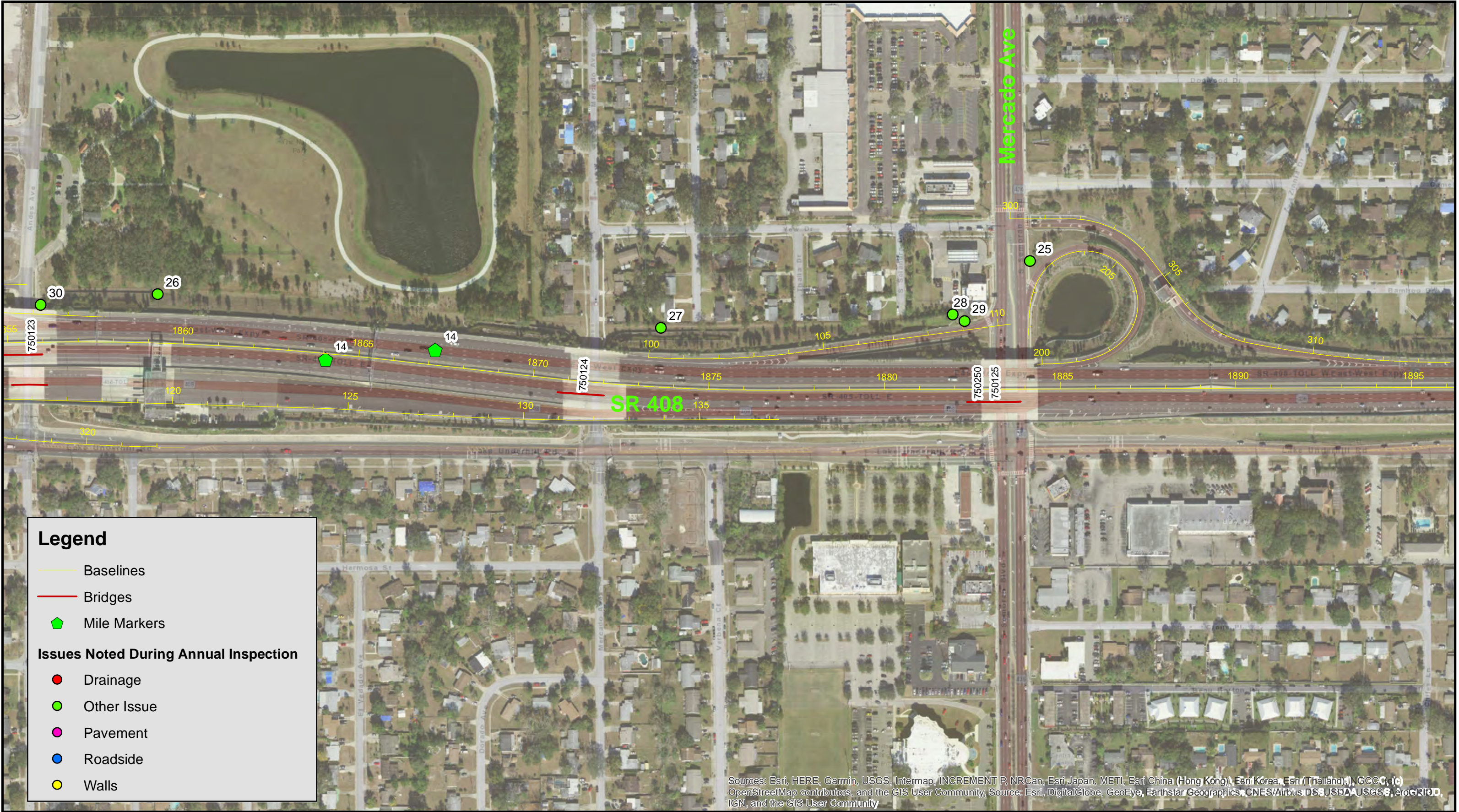
SR 408
Sheet 16



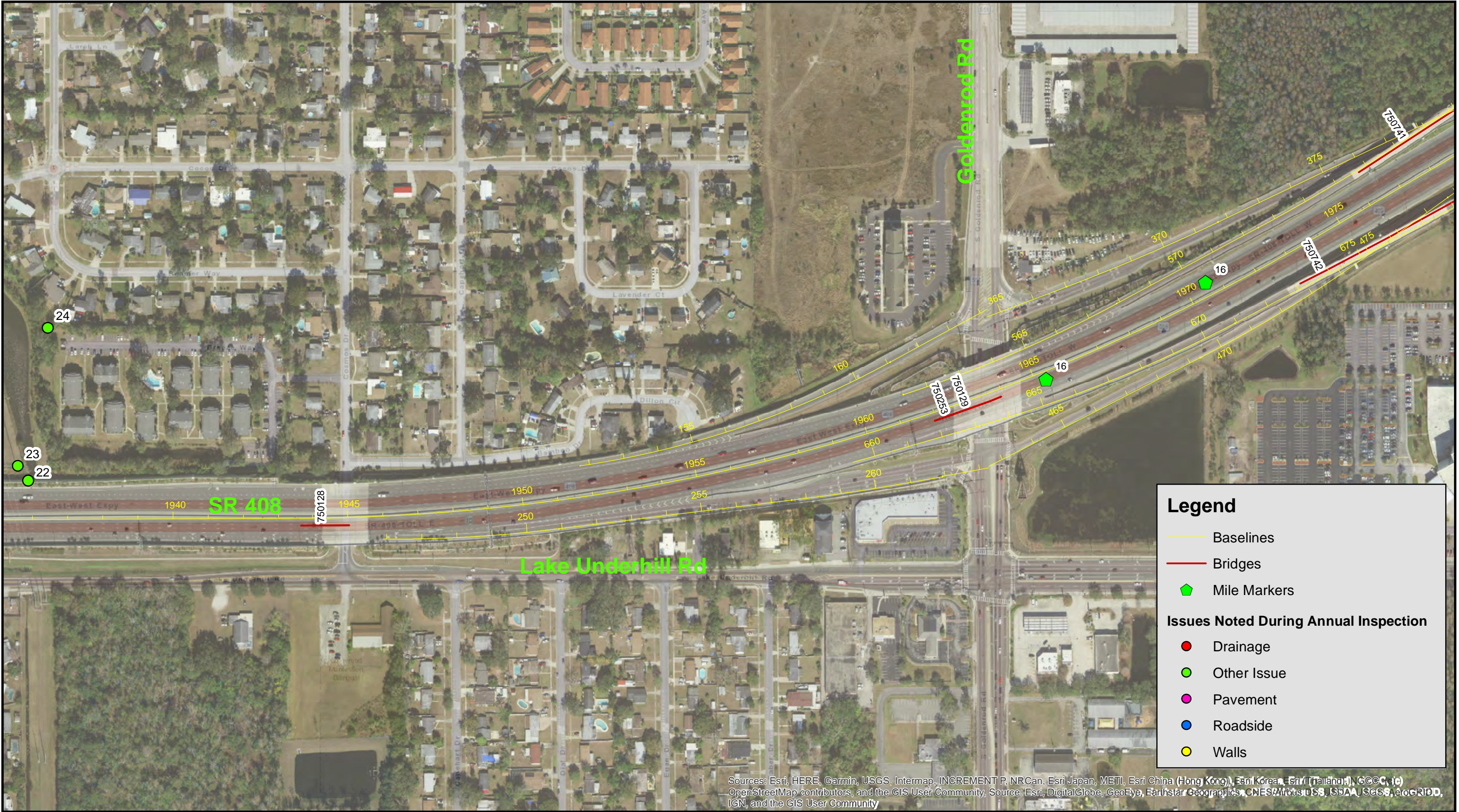
0 125 250 Feet

Data Source: Dewberry
Image Source: ESRI World







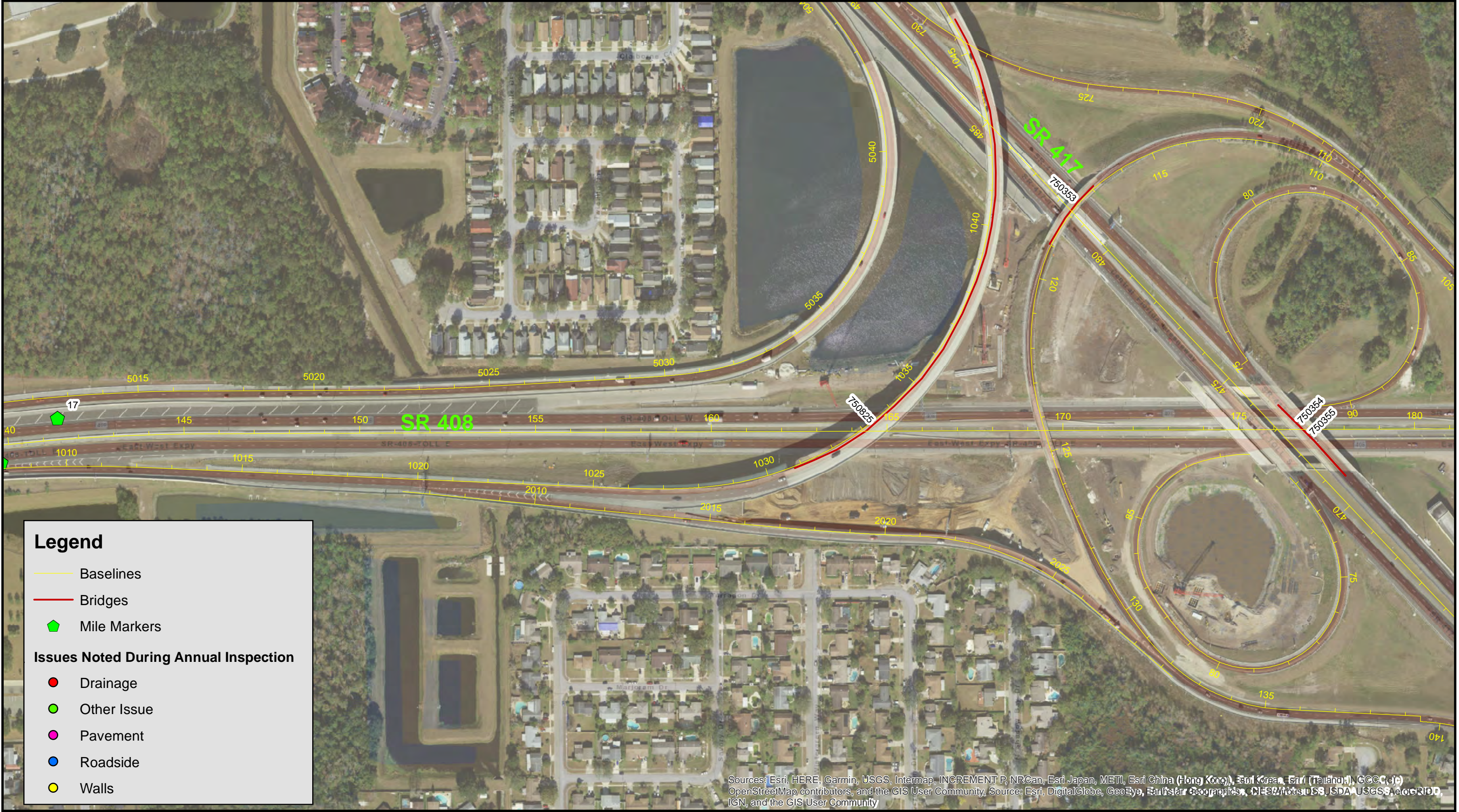


Sources: Esri, HERE, Garmin, USGS, Intermap, INCREMENT P, NRCan, Esri Japan, METI, Esri China (Hong Kong), Esri Korea, Esri (Thailand), Swisstopo, IGN, and the GIS User Community



0 125 250 Feet

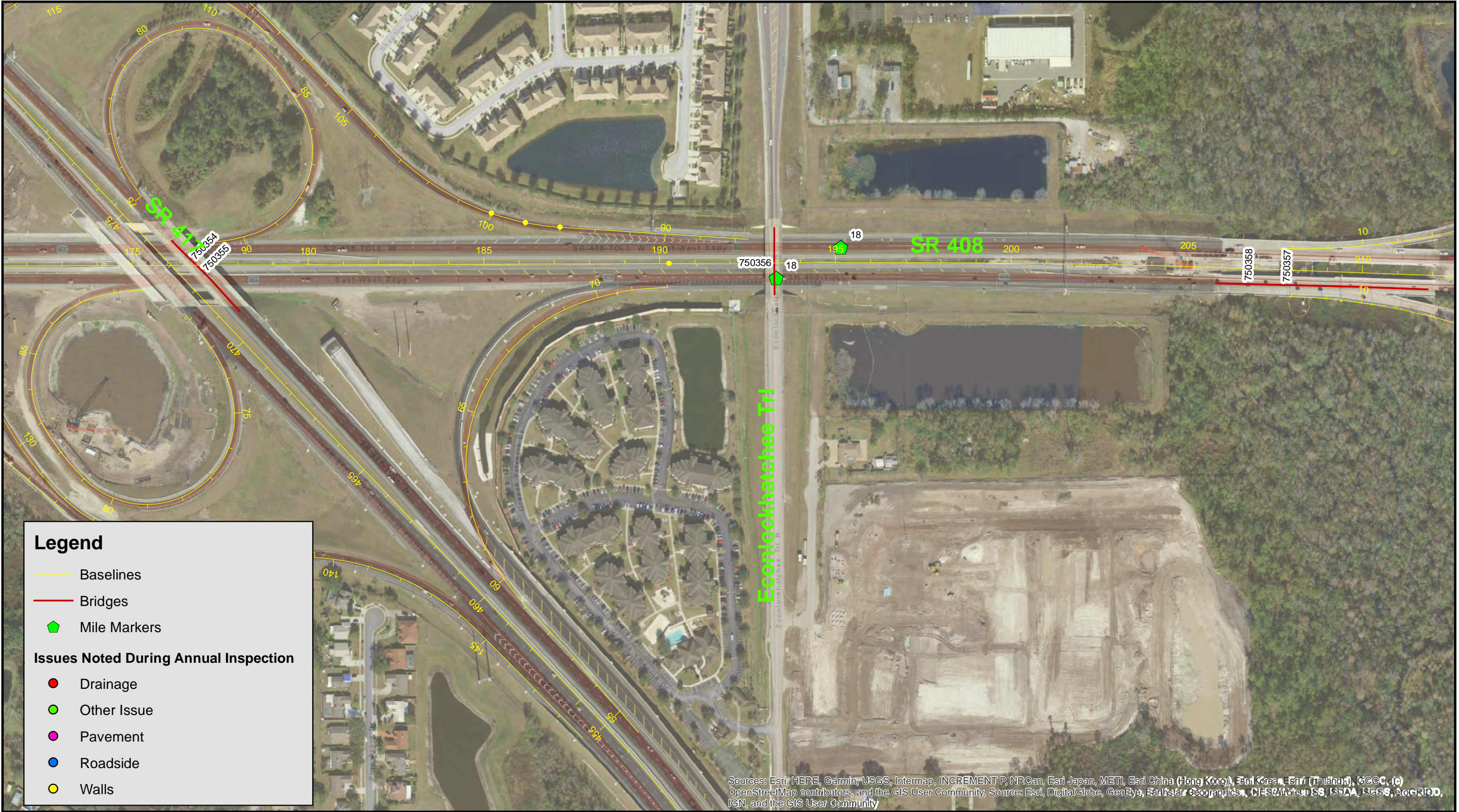
Data Source: Dewberry
Image Source: ESRI



Legend


- Baselines
- Bridges
- Mile Markers
- Issues Noted During Annual Inspection**
 - Drainage
 - Other Issue
 - Pavement
 - Roadside
 - Walls









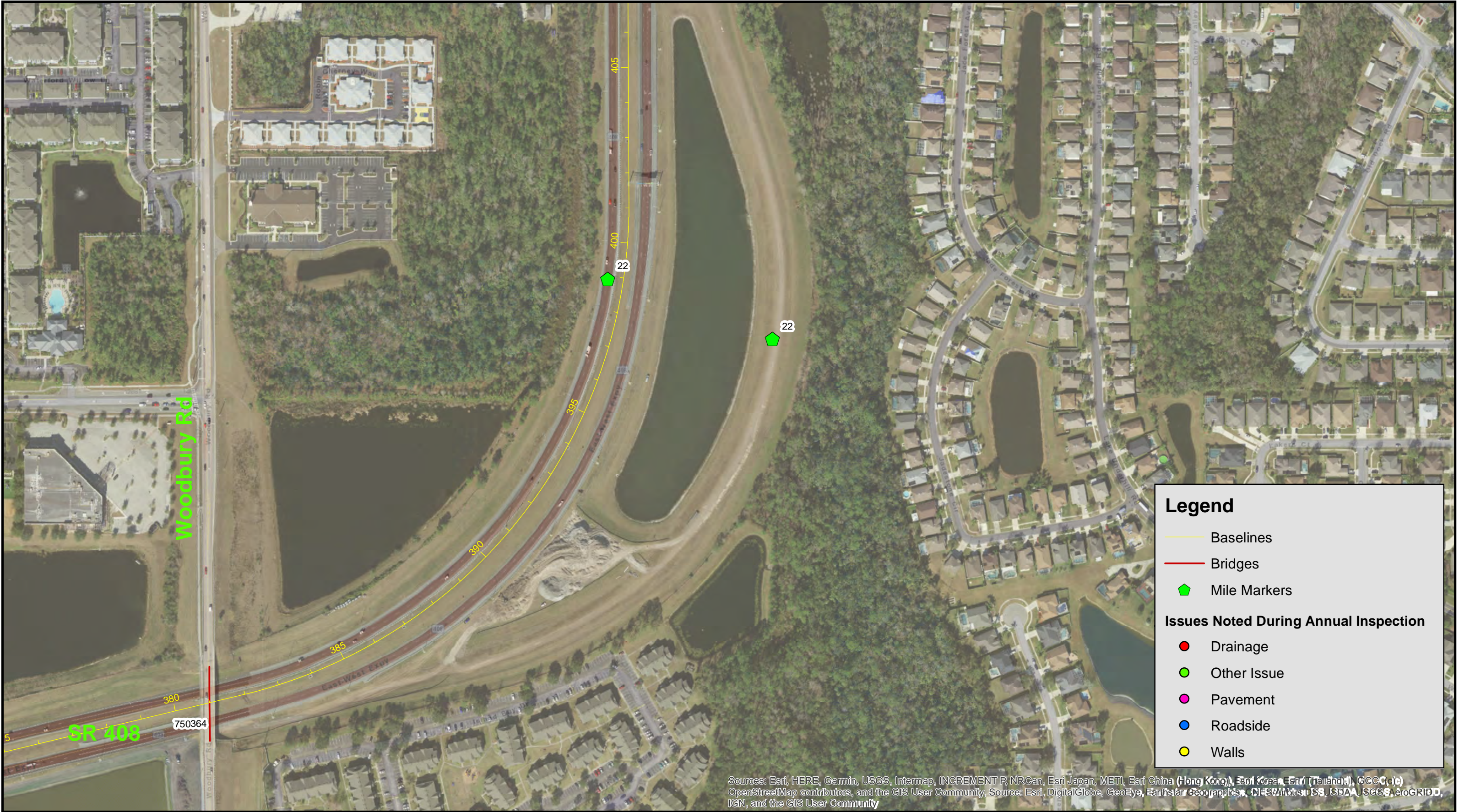


Sources: Esri, HERE, Garmin, USGS, Intermap, INCREMENT P, NRCan, Esri Japan, METI, Esri China (Hong Kong), Esri Korea, Esri (Thailand), NGCC, (c) OpenStreetMap contributors, and the GIS User Community, Source: Esri, DigitalGlobe, GeoEye, Earthstar Geographics, CNES/Airbus DS, USDA, USGS, AeroGRID, IGN, and the GIS User Community



0 125 250 Feet

Data Source: Dewberry
Image Source: ESRI World

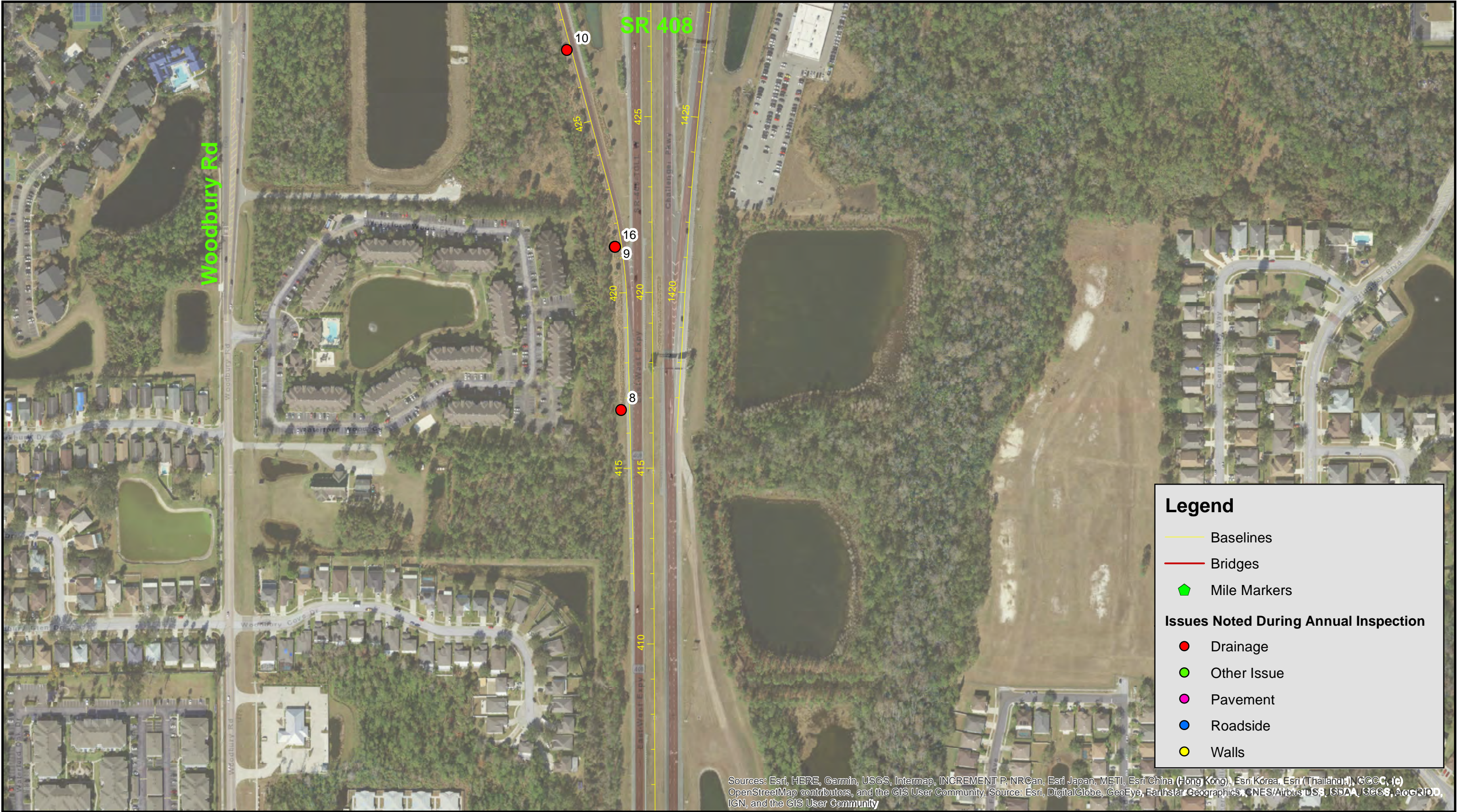


Sources: Esri, HERE, Garmin, USGS, Intermap, INCREMENT P, NRCan, Esri Japan, METI, Esri China (Hong Kong), Esri Korea, Esri (Thailand), Swisstopo, OpenStreetMap contributors, and the GIS User Community, Source: Esri, DigitalGlobe, GeoEye, Earthstar Geographics, CNES/Airbus DS, USDA, USGS, AeroGRID, IGN, and the GIS User Community



0 125 250 Feet

Data Source: Dewberry
Image Source: ESRI World



Sources: Esri, HERE, Garmin, USGS, Intermap, INCREMENT P, NRCan, Esri Japan, METI, Esri China (Hong Kong), Esri Korea, Esri (Thailand), Swisstopo, IGN, and the GIS User Community, Source: Esri, DigitalGlobe, GeoEye, Earthstar Geographics, CNES/Airbus DS, USDA, USGS, AeroGRID, IGN, and the GIS User Community



0 125 250 Feet

Data Source: Dewberry
Image Source: ESRI World

SR 408 CFX Annual Inspection FY 2020

Drainage									
Point ID	Date	Observation Type	KMZ Name	Rating	Comment	Photo 1	Photo 2	Photo 3	Photo 4
0	7/8/2019	Drainage Structure	Drainage 1	2	debris	IMG_00802114.jpg	-		
1	7/8/2019	Other	Drainage 5	2	erosion	IMG_00812119.jpg	-	-	-
2	7/8/2019	Other	Drainage 7	1	washout	IMG_00822121.jpg	IMG_00842122.jpg	IMG_00852123.jpg	
3	7/8/2019	Drainage Structure	Drainage 11	1	erosion	IMG_00852127.jpg	-		
4	7/8/2019	Drainage Structure	Drainage 15	1	erosion	IMG_00852134.jpg	-		
5	7/8/2019	Drainage Structure	Drainage 18	1	erosion	IMG_00862137.jpg	IMG_00872138.jpg	IMG_00882139.jpg	IMG_00892140.jpg
6	7/8/2019	Drainage Structure	Drainage 21	1	needs covering	IMG_00872144.jpg	-		
7	7/8/2019	Drainage Structure	Drainage 23	3	cracked	IMG_00872146.jpg	-		
8	7/8/2019	Drainage Structure	Drainage 27	3	washout	IMG_00872151.jpg	-	IMG_00882152.jpg	
9	7/8/2019	Drainage Structure	Drainage 28	1	erosion and washout	IMG_00872153.jpg	IMG_00882154.jpg	IMG_00872156.jpg	
10	7/8/2019	Drainage Structure	Drainage 30	1	washout	IMG_00872157.jpg	-		
11	7/8/2019	Other	Drainage 33	2	washout	IMG_00892161.jpg	-		
12	7/9/2019	Drainage Structure	Drainage 8	2	needs cover put back on	IMG_00902185.jpg	-		
13	7/9/2019	Drainage Structure	Drainage 9	2	vegetation and erosion	IMG_00902186.jpg	IMG_00912187.jpg	IMG_00902188.jpg	
14	7/9/2019	Other	Drainage 12	3	overgrown vegetation	IMG_00902191.jpg	-		
15	7/9/2019	Other	Drainage 18	3	vegetation	IMG_00902198.jpg	-		
16	7/9/2019	Drainage Structure	Drainage 19	3	vegetation	IMG_00902199.jpg	-		
17	7/9/2019	Drainage Structure	Drainage 22	2	vegetation	IMG_00902202.jpg	-		
18	7/9/2019	Drainage Structure	Drainage 23	2	deliniator bent	IMG_00902203.jpg	-		
19	7/9/2019	Drainage Structure	Drainage 24	2	vegetation	IMG_00902204.jpg	-		
20	7/10/2019	Drainage Structure	Drainage 2	2	cracked and trash	IMG_00902206.jpg	-		
21	7/10/2019	Drainage Structure	Drainage 4	3	structure broken	IMG_00902208.jpg	-		
22	7/10/2019	Drainage Structure	Drainage 5	3	debris	IMG_00902209.jpg	-		
23	7/10/2019	Other	Drainage 8	3	erosion	IMG_00902212.jpg	-		
24	7/10/2019	Drainage Structure	Drainage 10	3		IMG_00902215.jpg	-		
25	7/10/2019	Drainage Structure	Drainage 16	3	washout	IMG_00912221.jpg	IMG_00922222.jpg		
26	7/10/2019	Drainage Structure	Drainage 19	3	vegetation	IMG_00912226.jpg	-		
27	7/10/2019	Drainage Structure	Drainage 20	3	trash	IMG_00912227.jpg	-		
28	7/10/2019	Drainage Structure	Drainage 25	2	debris	IMG_00932234.jpg	-		
29	7/10/2019	Other	Drainage 29	1	washout	IMG_00932238.jpg	-		
30	7/10/2019	Drainage Structure	Drainage 32	3	vegetation	IMG_00932241.jpg	-		
31	7/10/2019	Other	Drainage 33	3	sedimentation	IMG_00932242.jpg	-		
32	7/10/2019	Flume/ Concrete Apron	Drainage 34	3	debris	IMG_00932243.jpg	-		
33	7/10/2019	Drainage Structure	Drainage 39	2	sedimentation	IMG_00932249.jpg	-		
34	7/10/2019	Drainage Structure	Drainage 41	3	debris	IMG_00932251.jpg	-		
35	7/11/2019	Drainage Structure	Drainage 4	2	erosion	IMG_00932259.jpg	-	-	
36	7/11/2019	Drainage Structure	Drainage 5	1	washout and erosion	IMG_00932260.jpg	IMG_00942261.jpg	IMG_00952262.jpg	IMG_00962263.jpg
37	7/11/2019	Drainage Structure	Drainage 6	3	vegetation	IMG_00932265.jpg	-		
38	7/11/2019	Drainage Structure	Drainage 8	2	vegetation	IMG_00932267.jpg	-		
39	7/11/2019	Drainage Structure	Drainage 9	2	vegetation	IMG_00932268.jpg	-		
40	7/11/2019	Drainage Structure	Drainage 10	2	vegetation	IMG_00932269.jpg	-		
41	7/11/2019	Drainage Structure	Drainage 12	2	vegetation	IMG_00932271.jpg	-		
42	7/11/2019	Drainage Structure	Drainage 14	3	debris	IMG_00942273.jpg	-		
43	7/11/2019	Drainage Structure	Drainage 16	3	erosion	IMG_00962276.jpg	-		
44	7/16/2019	Drainage Structure	Drainage 4	3	vegetation	IMG_00992302.jpg	-		
45	7/16/2019	Drainage Structure	Drainage 9	3	vegetation	IMG_00992309.jpg	-		
46	7/16/2019	Other	Drainage 15	1	washout	IMG_00992315.jpg	IMG_01002316.jpg	IMG_01012317.jpg	
47	7/16/2019	Drainage Structure	Drainage 17	3	vegetation	IMG_01002319.jpg	-	-	
48	7/16/2019	Drainage Structure	Drainage 18	3	vegetation	IMG_01002320.jpg	-		
49	7/16/2019	Drainage Structure	Drainage 21	2	debris	IMG_01002324.jpg	-		

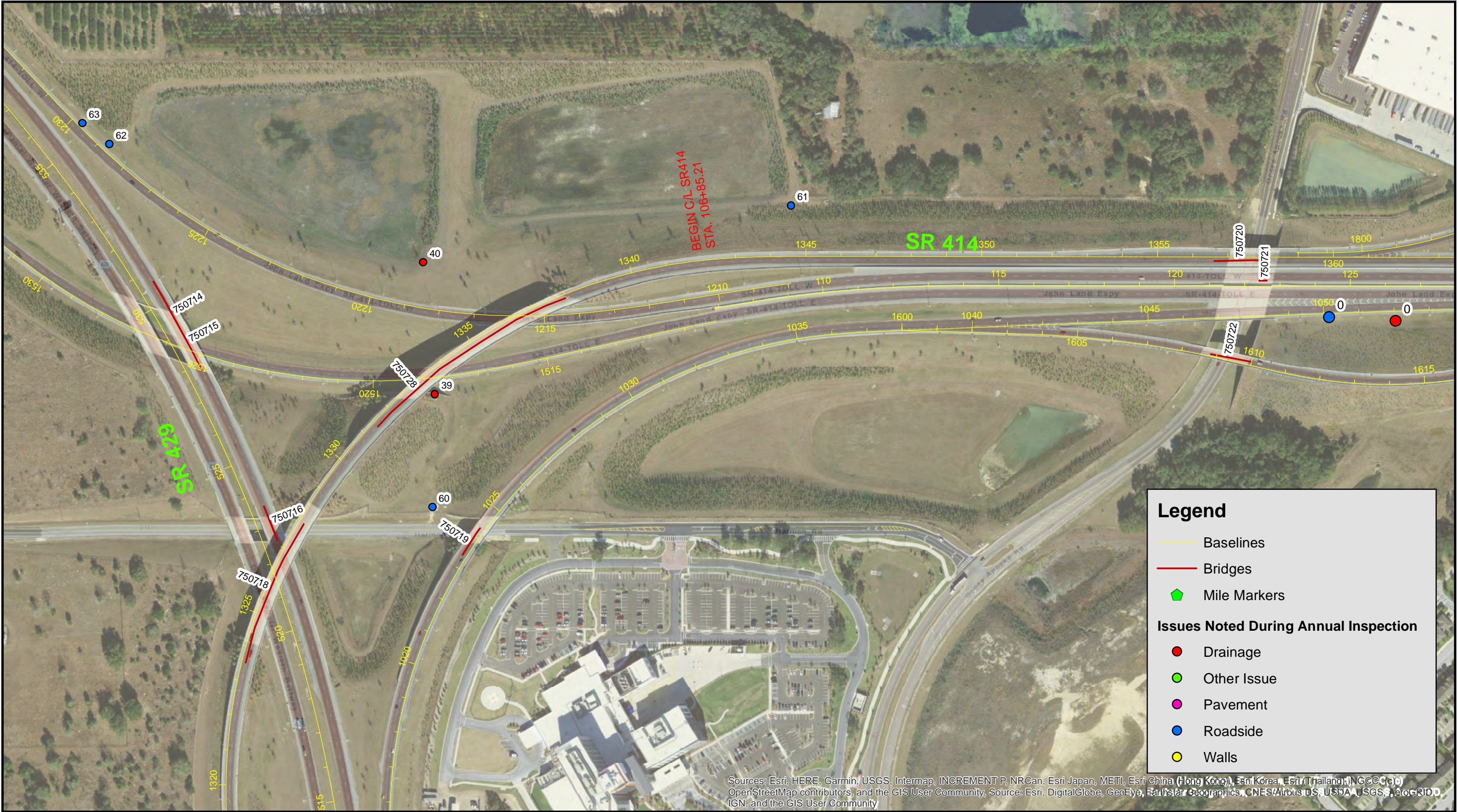
50	7/16/2019	Drainage Structure	Drainage 24	2	washout, bars on structure bent	IMG_01002327.jpg	IMG_01012328.jpg		
51	7/16/2019	Drainage Structure	Drainage 34	3		IMG_01052344.jpg	-		
Roadside									
Point ID	Date	Observation Type	KMZ Name	Rating	Comment	Photo 1	Photo 2	Photo 3	Photo 4
0	7/9/2019	Sidewalk	Roadside 10	3	erosion	IMG_00902189.jpg			
1	7/10/2019	Erosion	Roadside 31	3	cracking and washout	IMG_00932240.jpg			
2	7/11/2019	Fence	Roadside 31	3	overgrowth	IMG_00932258.jpg	-		
3	7/11/2019	Lighting	Roadside 13	3	cracked	IMG_00942272.jpg			
4	7/16/2019	Fence	Roadside 2	2		IMG_00992300.jpg			
5	7/16/2019	Fence	Roadside 31	2	hole in fence	IMG_00992301.jpg	-		
6	7/16/2019	Other	Roadside 6	3	broken shoulder	IMG_00992305.jpg			
7	7/16/2019	Erosion	Roadside 32	2	severe washout/hole	IMG_01052342.jpg			
Pavement									
Point ID	Date	Observation Type	KMZ Name	Rating	Comment	Photo 1	Photo 2	Photo 3	Photo 4
0	7/11/2019	Paved Shoulder	Pavement 1	3	cracking	IMG_00932256.jpg			
Walls									
Point ID	Date	Observation Type	KMZ Name	Rating	Comment	Photo 1	Photo 2	Photo 3	Photo 4
0	7/8/2019	Other	Walls or Barriers 2	2	fence veg overgrowth	IMG_00802115.jpg	-		
1	7/8/2019	Other	Walls or Barriers 3	2	fence veg overgrowth	IMG_00802116.jpg	IMG_00812117.jpg		
2	7/8/2019	Barrier Wall	Walls or Barriers 37	3	wall veg overgrowth	IMG_00892167.jpg	IMG_00902168.jpg		
3	7/8/2019	Other	Walls or Barriers 38	3	fence veg overgrowth	IMG_00892169.jpg	-		
4	7/8/2019	Barrier Wall	Walls or Barriers 39	3	wall veg overgrowth	IMG_00892170.jpg	-		
5	7/8/2019	Barrier Wall	Walls or Barriers 40	3	grafitti	IMG_00892171.jpg	-		
Other									
Point ID	Date	Observation Type	KMZ Name	Rating	Comment	Photo 1	Photo 2	Photo 3	Photo 4
0	7/8/2019	POST	Other Issue 4	2		IMG_00812118.jpg			
1	7/8/2019	LEFTOVER SIGNS	Other Issue 6	2		IMG_00812120.jpg			
2	7/8/2019	EROSION	Other Issue 8	3		IMG_00852124.jpg			
3	7/8/2019	EROSION	Other Issue 9	2		IMG_00852125.jpg			
4	7/8/2019	POWERBOX	Other Issue 10	2		IMG_00852126.jpg			
5	7/8/2019	EROSION	Other Issue 12	2		IMG_00852128.jpg	IMG_00862129.jpg		
6	7/8/2019	EROSION	Other Issue 13	2		IMG_00852130.jpg	IMG_00862131.jpg		
7	7/8/2019	EROSION	Other Issue 14	2		IMG_00852132.jpg	IMG_00862133.jpg		
8	7/8/2019	DEBRIS	Other Issue 16	2		IMG_00852135.jpg			
9	7/8/2019	POWERBOX	Other Issue 17	2		IMG_00862136.jpg			
10	7/8/2019	EROSION	Other Issue 19	2		IMG_00862141.jpg	IMG_00872142.jpg		
11	7/8/2019	TREE ON FENCE	Other Issue 20	2		IMG_00862143.jpg			
12	7/8/2019	TRASH;	Other Issue 22	2		IMG_00872145.jpg			
13	7/8/2019	LEFTOVER SIGN	Other Issue 24	2		IMG_00872147.jpg			
14	7/8/2019	MISSING LIGHT	Other Issue 25	2		IMG_00872148.jpg			
15	7/8/2019	FENCE	Other Issue 26	3		IMG_00872149.jpg	IMG_00882150.jpg		
16	7/8/2019		Other Issue 29	2		IMG_00872155.jpg			
17	7/8/2019	LEFTOVER SIGN	Other Issue 31	2		IMG_00872158.jpg	IMG_00882159.jpg		
18	7/8/2019	MISSING GATE	Other Issue 32	2		IMG_00872160.jpg			
19	7/8/2019	EROSION	Other Issue 34	2		IMG_00892162.jpg			
20	7/8/2019	EROSION	Other Issue 35	2		IMG_00892163.jpg	IMG_00902164.jpg		

21	7/8/2019	EROSION	Other Issue 36	1		IMG_00892165.jpg	IMG_00902166.jpg		
22	7/8/2019	TRASH;	Other Issue 41	3		IMG_00902172.jpg			
23	7/8/2019	TRASH;	Other Issue 42	3		IMG_00902173.jpg			
24	7/8/2019	FENCE	Other Issue 43	2		IMG_00902174.jpg			
25	7/9/2019	PLUGGED INLET	Other Issue 1	3		IMG_00902175.jpg		-	
26	7/9/2019	EROSION	Other Issus 2	3		IMG_00902176.jpg	IMG_00912177.jpg	-	
27	7/9/2019	OVERGROWN VEGETATION	Other Issue 3	3		IMG_00902178.jpg		-	
28	7/9/2019	FENCE	Other Issue 4	3		IMG_00902179.jpg		-	
29	7/9/2019	EROSION	Other Issue 5	1		IMG_00902180.jpg	IMG_00912181.jpg	IMG_00922182.jpg	
30	7/9/2019	GRAFFITI	Other Issue 6	2		IMG_00902183.jpg		-	
31	7/9/2019	FENCE	Other Issue 7	3		IMG_00902184.jpg		-	
32	7/9/2019	EROSION	Other Issue 11	2		IMG_00902190.jpg		-	
33	7/9/2019	EROSION	Other Issue 13	3		IMG_00902192.jpg		-	
34	7/9/2019	EROSION	Other Issue 14	3		IMG_00902193.jpg		-	
35	7/9/2019	EROSION	Other Issue 15	3		IMG_00902194.jpg	IMG_00912195.jpg	-	
36	7/9/2019	GRAFFITI	Other Issue 16	3		IMG_00902196.jpg		-	
37	7/9/2019	WASHOUT	Other Issue 17	3		IMG_00902197.jpg		-	
38	7/9/2019	OVERGROWN VEGETATION	Other Issue 20	3		IMG_00902200.jpg		-	
39	7/9/2019	NEEDS COVER	Other Issue 21	2		IMG_00902201.jpg		-	
40	7/10/2019	SIGNALIZATION	Other Issue 1	1		IMG_00902205.jpg		-	
41	7/10/2019	WIRED AND CONES OUT	Other Issue 3	2		IMG_00902207.jpg		-	
42	7/10/2019	EROSION	Other Issue 6	2		IMG_00902210.jpg		-	
43	7/10/2019	NO VEGETATION	Other Issue 7	3		IMG_00902211.jpg		-	
44	7/10/2019	ENCAMPMENT	Other Issue 9	2		IMG_00902213.jpg	IMG_00912214.jpg	-	
45	7/10/2019	ENCAMPMENT	Other Issue 11	3		IMG_00902216.jpg		-	
46	7/10/2019	EROSION	Other Issue 12	2		IMG_00902217.jpg		-	
47	7/10/2019	FENCE	Other Issue 13	2		IMG_00902218.jpg		-	
48	7/10/2019	CRACKED	Other Issue 14	2		IMG_00902219.jpg		-	
49	7/10/2019	WASHOUT	Other Issue 15	3		IMG_00912220.jpg		-	
50	7/10/2019	WASHOUT	Other Issue 17	3		IMG_00912223.jpg		-	
51	7/10/2019	WASHOUT	Other Issue 18	1		IMG_00912224.jpg	IMG_00922225.jpg	-	
52	7/10/2019	NEEDS COVER	Other Issue 21	1		IMG_00912228.jpg		-	
53	7/10/2019	WASHOUT	Other Issue 22	2		IMG_00912229.jpg	IMG_00922230.jpg	-	
54	7/10/2019	EROSION	Other Issue 23	2		IMG_00912231.jpg		-	
55	7/10/2019	EROSION	Other Issue 24	1		IMG_00912232.jpg		IMG_00932233.jpg	
56	7/10/2019	HAZARDOUS	Other Issue 26	1		IMG_00932235.jpg		-	
57	7/10/2019	TRASH;	Other Issue 27	3		IMG_00932236.jpg		-	
58	7/10/2019	WASHOUT	Other Issue 28	2		IMG_00932237.jpg		-	
59	7/10/2019	WASHOUT	Other Issue 30	3		IMG_00932239.jpg		-	
60	7/10/2019	WASHOUT	Other Issue 35	3		IMG_00932244.jpg		-	
61	7/10/2019	WASHOUT	Oteher Issue 36	2		IMG_00932245.jpg		-	
62	7/10/2019	WASHOUT	Oteher Issue 37	2		IMG_00932246.jpg	IMG_00942247.jpg	-	
63	7/10/2019	EROSION	Other Issue 38	3		IMG_00932248.jpg		-	
64	7/10/2019	EROSION	Other Issue 40	3		IMG_00932250.jpg		-	
65	7/10/2019	EROSION	Other Issue 42	3		IMG_00932252.jpg		-	
66	7/10/2019	ELECTRIC BOX	Other Issue 43	2		IMG_00932253.jpg		-	
67	7/10/2019	EROSION	Other Issue 44	3		IMG_00932254.jpg		-	
68	7/10/2019	EROSION	Other Issue 45	3		IMG_00932255.jpg		-	
69	7/11/2019	SIGNS LEFTOVER	Other Issue 2	3		IMG_00932257.jpg			
70	7/11/2019	EROSION	Other Issue 7	3		IMG_00932266.jpg			
71	7/11/2019	SIGN	Other Issue 11	2		IMG_00932270.jpg			
72	7/11/2019	EROSION	Other Issue 15	1		IMG_00962274.jpg	IMG_00972275.jpg		
73	7/16/2019	CONSTRUCTION DIRT BLOCKING DITCH	Other Issue 1	3		IMG_00992298.jpg	IMG_00992299.jpg	-	
74	7/16/2019	WASHOUT	Other Issue 5	2		IMG_00992303.jpg	IMG_01002304.jpg	-	

75	7/16/2019	WASHOUT	Other Issue 7	3		IMG_00992306.jpg		-	
76	7/16/2019	WASHOUT	Other Issue 8	3		IMG_00992307.jpg	IMG_01002308.jpg	-	
77	7/16/2019	WASHOUT	Other Issue 10	3		IMG_00992310.jpg		-	
78	7/16/2019	manhole cover missing	Other Issue 11	1		IMG_00992311.jpg	IMG_01002312.jpg	-	
79	7/16/2019	manhole cover missing	Other Issue 12	1				-	
80	7/16/2019	washout	Other Issue 13	2		IMG_00992313.jpg		-	
81	7/16/2019	washout	Other Issue 14	1		IMG_00992314.jpg		-	
82	7/16/2019	washout	Other Issue 16	1		IMG_01002318.jpg		-	
83	7/16/2019	washout	Other Issue 19	1		IMG_01002321.jpg	IMG_01012322.jpg	-	
84	7/16/2019	washout	Other Issue 20	1		IMG_01002323.jpg		-	
85	7/16/2019	washout	Other Issue 22	3		IMG_01002325.jpg		-	
86	7/16/2019	washout	Other Issue 23	2		IMG_01002326.jpg		-	
87	7/16/2019	washout	Other Issue 25	3		IMG_01002329.jpg		-	
88	7/16/2019	washout	Other Issue 26	2		IMG_01002330.jpg	IMG_01012331.jpg	-	
89	7/16/2019	washout	Other Issue 27	2		IMG_01002332.jpg	IMG_01012333.jpg	-	
90	7/16/2019	washout	Other Issue 28	3		IMG_01002334.jpg		-	
91	7/16/2019	washout	Other Issue 29	2		IMG_01002335.jpg		-	
92	7/16/2019	washout	Other Issue 30	1		IMG_01002336.jpg	IMG_01012337.jpg	IMG_01022338.jpg	IMG_01032339.jpg
93	7/16/2019	sign down	Other Issue 31	3		IMG_01052341.jpg		-	
94	7/16/2019	erosion	Other Issue 33	3		IMG_01052343.jpg		-	




Appendix 5: SR 414



Sources: Esri, HERE, Garmin, USGS, Intermap, INCREMENT P, NRCan, Esri Japan, METI, Esri China (Hong Kong), Esri Korea, Esri (Thailand), NGCC, Swisstopo, OpenStreetMap contributors, and the GIS User Community, Source: Esri, DigitalGlobe, GeoEye, Earthstar Geographics, CNES/Airbus DS, USDA, USGS, AeroGRID, IGN, and the GIS User Community







Sources: Esri, HERE, Garmin, USGS, Intermap, INCREMENT P, NRCan, Esri Japan, METI, Esri China (Hong Kong), Esri Korea, Esri (Thailand), NGCC, OpenStreetMap contributors, and the GIS User Community, Source: Esri, DigitalGlobe, GeoEye, Earthstar Geographics, CNES/Airbus DS, USDA, USGS, IGN, and the GIS User Community



Legend

- Baselines
- Bridges
- Mile Markers
- Issues Noted During Annual Inspection**
 - Drainage
 - Other Issue
 - Pavement
 - Roadside
 - Walls

Coral Hills
Main Plaza

SR 414



0 125 250 Feet

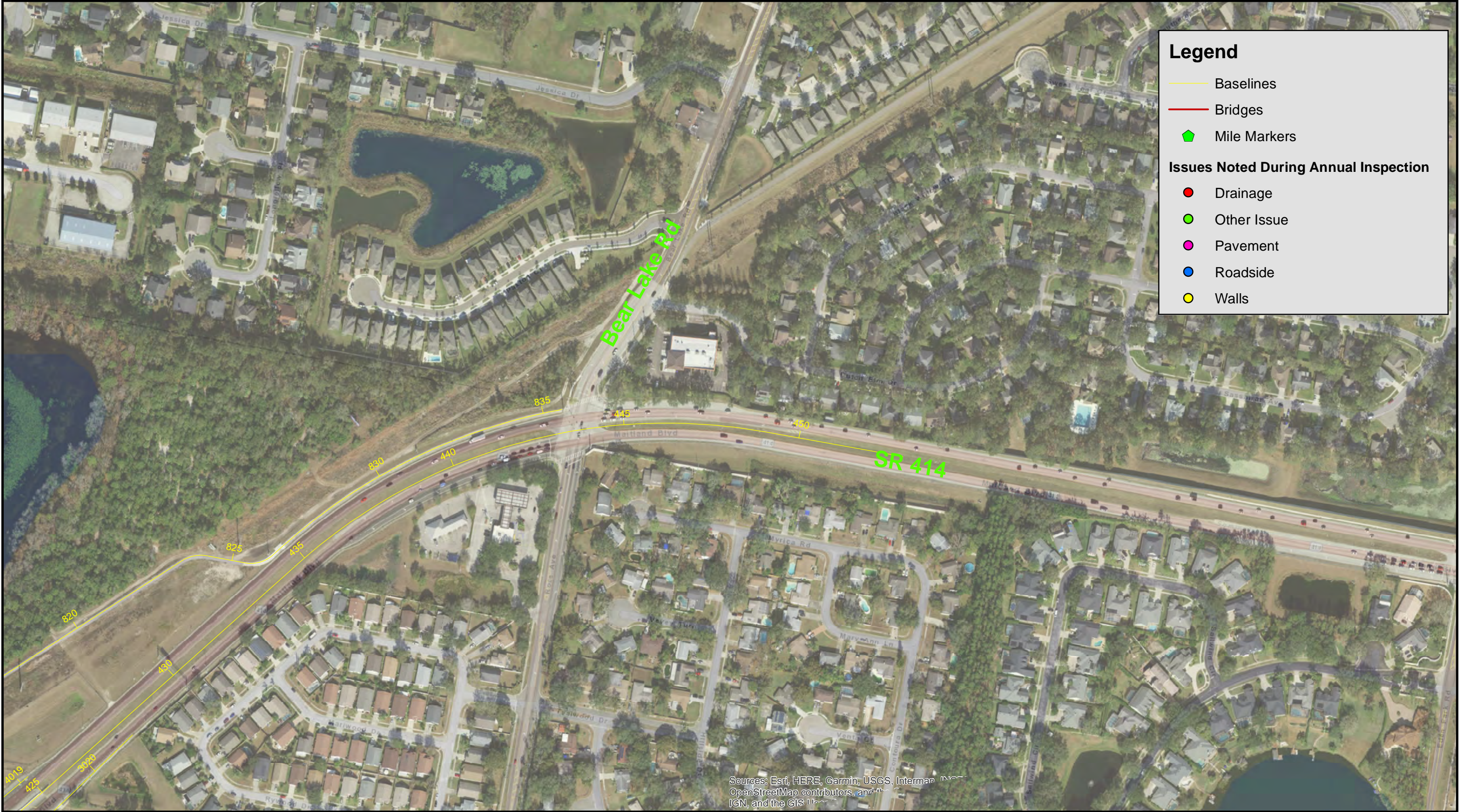
Data Source: Dewberry
Image Source: ESRI World



Sources: Esri, HERE, Garmin, USGS, Intermap, INCREMENT P, NRCan, Esri Japan, METI, Esri China (Hong Kong), Esri Korea, Esri (Thailand), NGCC, (c) OpenStreetMap contributors, and the GIS User Community, Source: Esri, DigitalGlobe, GeoEye, Earthstar Geographics, CNES/Airbus DS, USDA, USGS, AeroGRID, IGN, and the GIS User Community







Sources: Esri, HERE, Garmin, USGS, Intermap, iPC, NITD, NRC, Swire, GEBCO, DELorme, Esri, OpenStreetMap contributors, and the IGN, and the GIS User Community

CFX Annual Inspection FY 2020

SR 414
Sheet 10



0 125 250 Feet

Data Source: Dewberry
Image Source: ESRI World

SR 414 CFX Annual Inspection FY 2020

Drainage									
Point ID	Date	Observation Type	KMZ Name	Rating	Comment	Photo 1	Photo 2	Photo 3	Photo 4
0	7/25/2019	Drainage Structure	Drainage 1	3		IMG_01322642.jpg	-		
1	7/25/2019	Drainage Structure	Drainage 8	3		IMG_01322651.jpg	IMG_01332652.jpg		
2	7/25/2019	Drainage Structure	Drainage 19	3	overgrown inlet	IMG_01332665.jpg	IMG_01342666.jpg		
3	7/25/2019	Drainage Structure	Drainage 20	3	overgrown inlet	IMG_01332667.jpg			
4	7/25/2019	Drainage Structure	Drainage 23	3	overgrown inlet	IMG_01332670.jpg			
5	7/26/2019	Drainage Structure		2		IMG_01332676.jpg	MG_01342677.jpg		
Roadside									
Point ID	Date	Observation Type	KMZ Name	Rating	Comment	Photo 1	Photo 2	Photo 3	Photo 4
0	7/25/2019	Erosion	Roadside 2	2		IMG_01322643.jpg	IMG_01332644.jpg	IMG_01342645.jpg	
1	7/25/2019	Fence	Roadside 4	2		IMG_01322647.jpg			
2	7/25/2019	Fence	Roadside 5	2		IMG_01322648.jpg			
3	7/25/2019	Fence	Roadside 7	2		IMG_01322650.jpg			
4	7/25/2019	Erosion	Roadside 9	2		IMG_01322653.jpg	IMG_01332654.jpg		
5	7/25/2019	Erosion	Roadside 11	2		IMG_01332656.jpg	-		
6	7/25/2019	Fence	Roadside 12	2		IMG_01332657.jpg			
7	7/25/2019	Fence	Roadside 13	3		IMG_01332658.jpg	IMG_01342659.jpg		
8	7/25/2019	Erosion	Roadside 21	2		IMG_01332668.jpg			
9	7/25/2019	Erosion	Roadside 22	2		IMG_01332669.jpg			
10	7/25/2019	Fence	Roadside 24	2		IMG_01332671.jpg			
11	7/25/2019	Sidewalk	Roadside 26	3	overgrown	IMG_01332673.jpg			
Pavement									
Point ID	Date	Observation Type	KMZ Name	Rating	Comment	Photo 1	Photo 2	Photo 3	Photo 4
Walls									
Point ID	Date	Observation Type	KMZ Name	Rating	Comment	Photo 1	Photo 2	Photo 3	Photo 4
Other									
Point ID	Date	Observation Type	KMZ Name	Rating	Comment	Photo 1	Photo 2	Photo 3	Photo 4
0	7/25/2019	no delineator	Other Issue 3	3		IMG_01322646.jpg			
1	7/25/2019	washout	Other Issue 6	3		IMG_01322649.jpg			
2	7/25/2019	gopher hole	Other Issue 10	3		IMG_01332655.jpg			
3	7/25/2019	gopher hole	Other Issue 14	3		IMG_01332660.jpg			
4	7/25/2019	gopher hole	Other Issue 15	3		IMG_01332661.jpg			
5	7/25/2019	gopher hole	Other Issue 16	3		IMG_01332662.jpg			
6	7/25/2019	gopher hole	Other Issue 17	3		IMG_01332663.jpg			
7	7/25/2019	gopher hole	Other Issue 18	3		IMG_01332664.jpg			

8	7/25/2019	tree down	Other Issue 25	3		IMG_01332672.jpg			
9	7/26/2019	overgrown vegetation		3		IMG_01332674.jpg	IMG_01342675.jpg		



Appendix 6: SR 417



Legend

- Baselines
- Bridges
- Mile Markers
- Issues Noted During Annual Inspection**
- Drainage
- Other Issue
- Pavement
- Roadside
- Walls

CENTRAL
FLORIDA
EXPRESSWAY
AUTHORITY

CFX Annual Inspection FY 2020

SR 417
Sheet 1



0 125 250 Feet

Data Source: Dewberry
Image Source: ESRI World

Document Path: W:\50088189\Bond Conventions\Annual Inspections\FY 20\CFX Annual Inspections Map_7-9-18.mxd



CFX Annual Inspection FY 2020

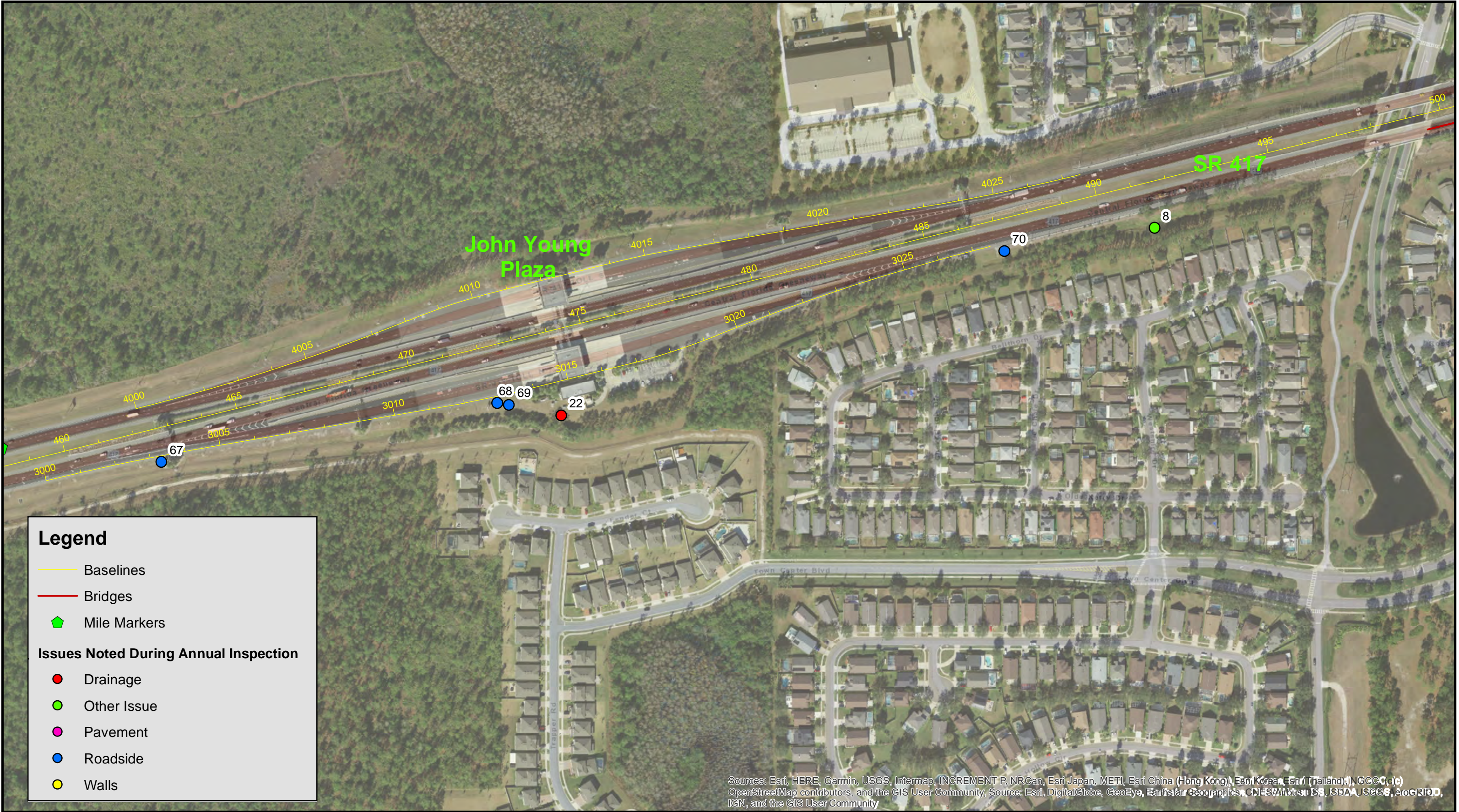
SR 417
Sheet 2

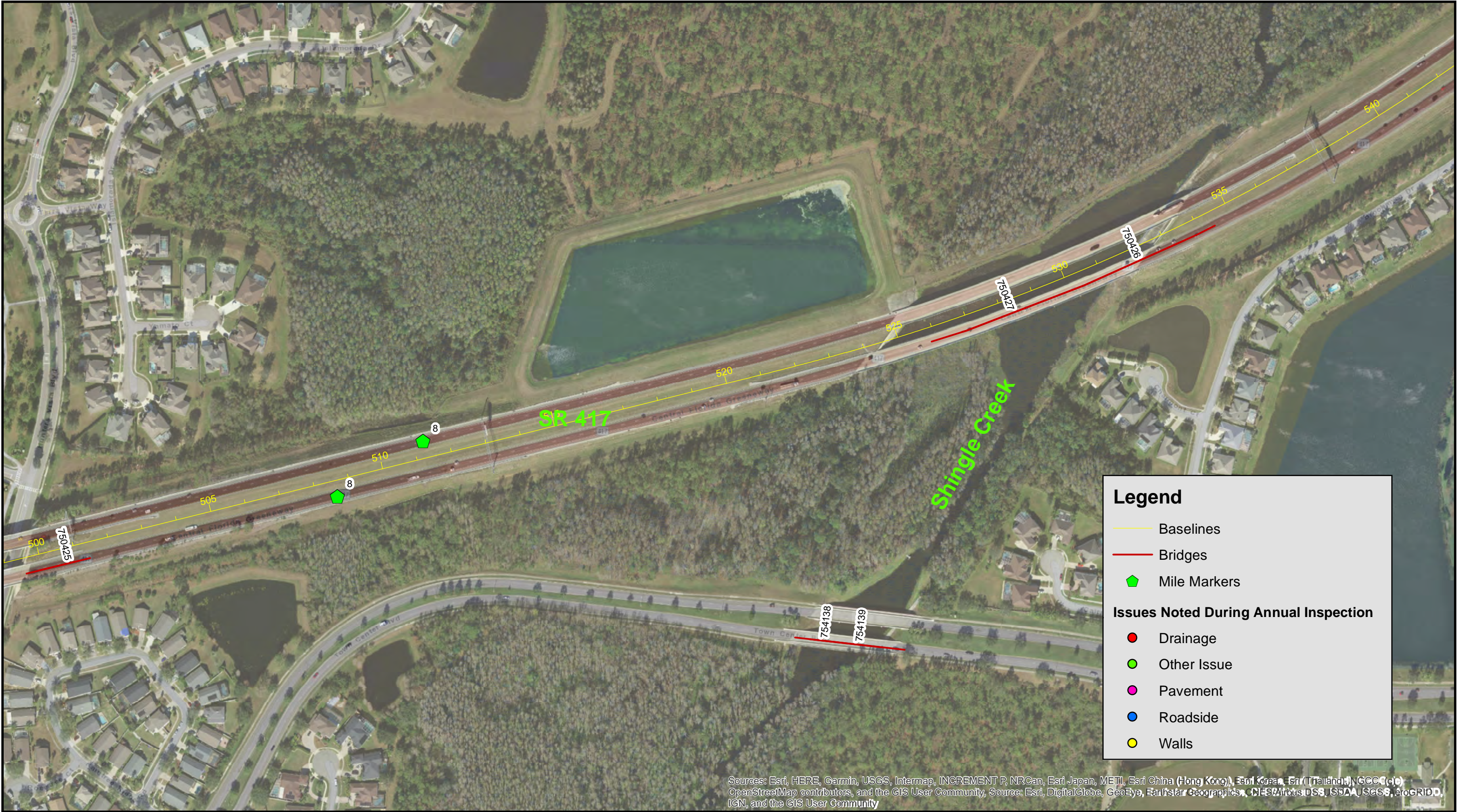


A number line from 0 to 250 with a step function. The function is 100 from 0 to 125 and 50 from 125 to 250.


Data Source: Dewberry
Image Source: ESRI World

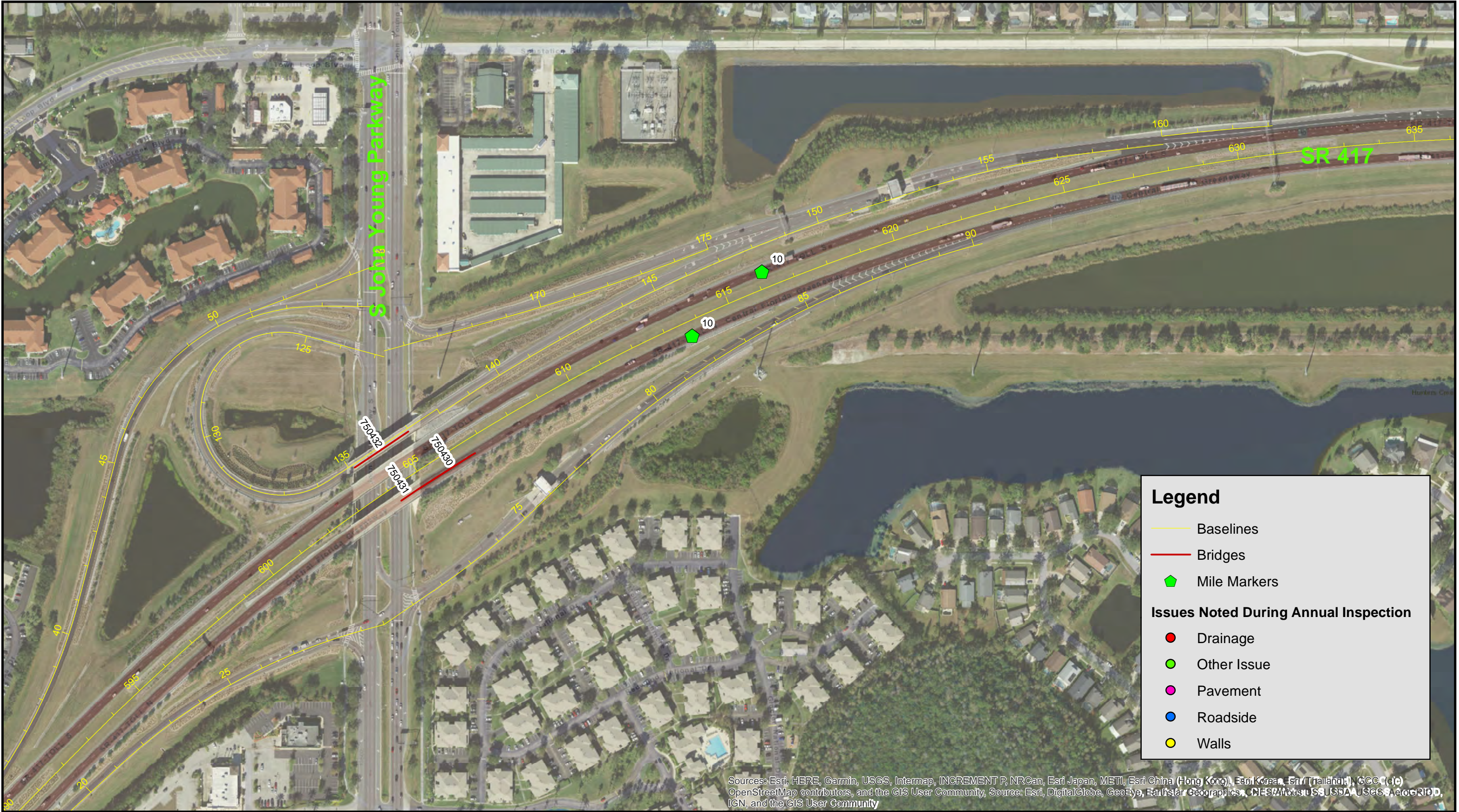
Document Path: W:\50088189\Bond Covenants\Annual Inspections\FY 20\CFX Annual Inspections Map 7-9-18.mxd

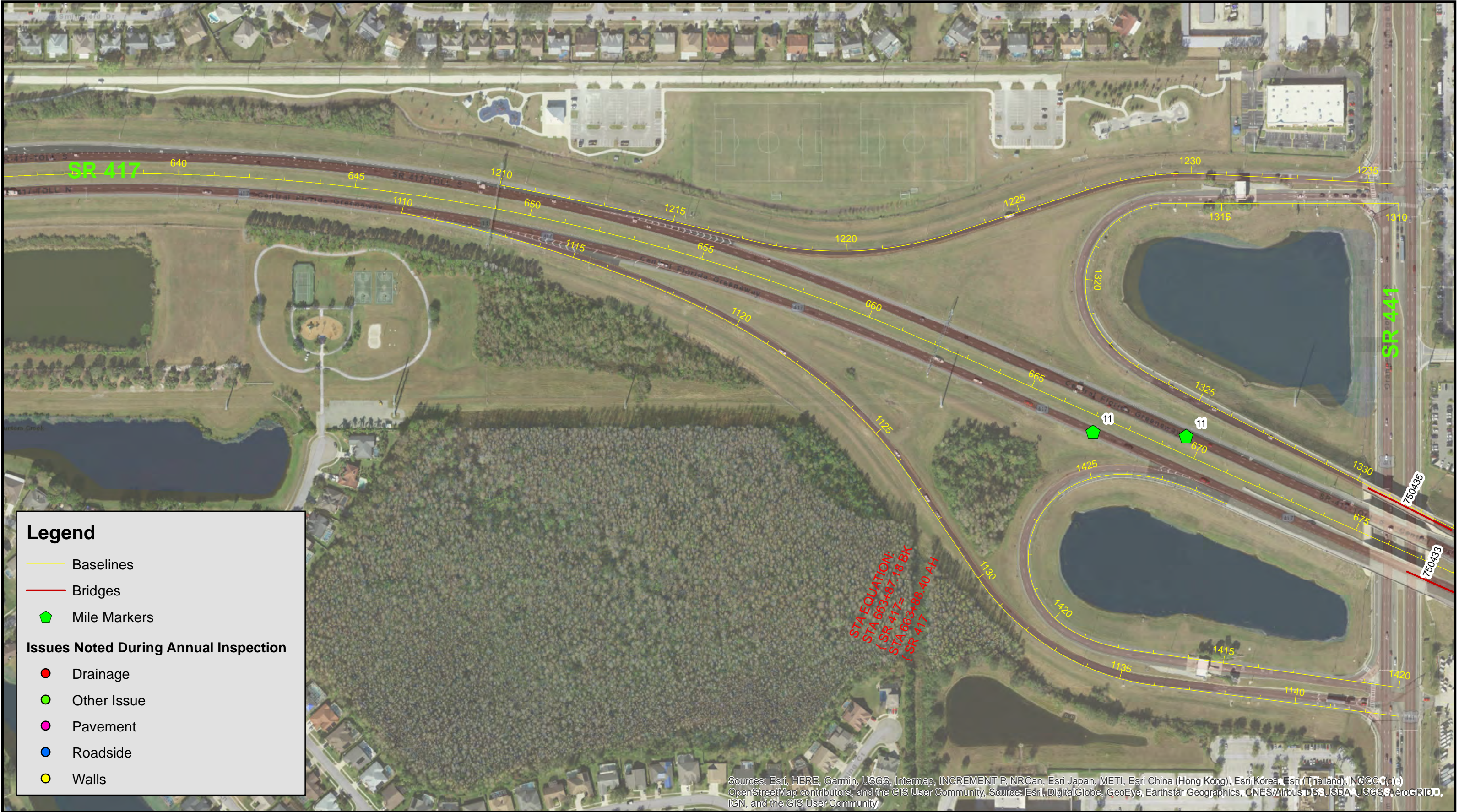












Legend

- Baselines
- Bridges
- Mile Markers

Issues Noted During Annual Inspection

- Drainage
- Other Issue
- Pavement
- Roadside
- Walls

STA EQUATION:
STA 663+87.18 BX
f SR 417 =
STA 663+88.40 AH
f SR 417

Sources: Esri, HERE, Garmin, USGS, Intermap, INCREMENT P, NRCan, Esri Japan, METI, Esri China (Hong Kong), Esri Korea, Esri (Thailand), NGCC, (c) OpenStreetMap contributors, and the GIS User Community, Source: Esri, DigitalGlobe, GeoEye, Earthstar Geographics, CNES/Airbus DS, USDA, USGS, AeroGRID, IGN, and the GIS User Community



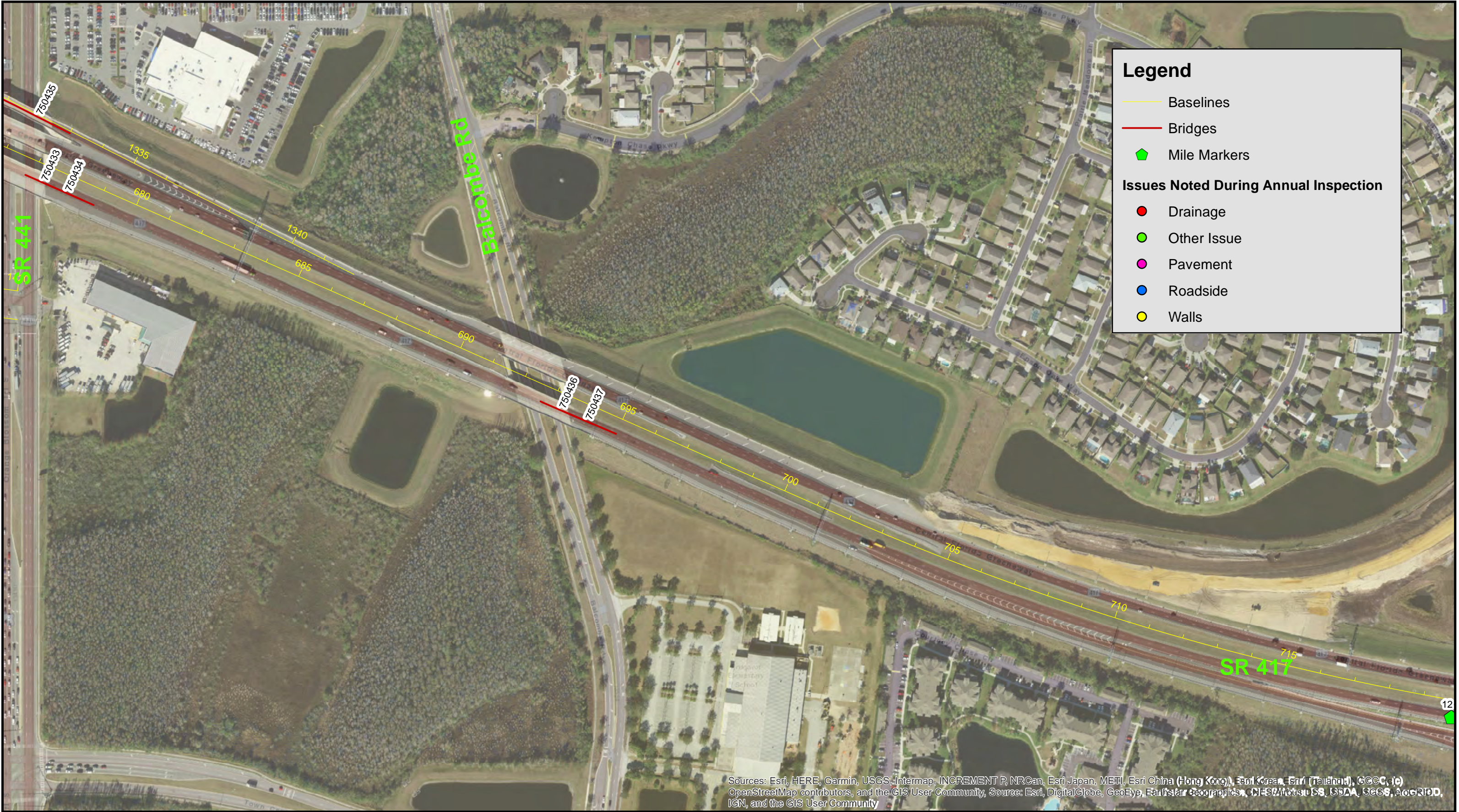
CFX Annual Inspection FY 2020

SR 417
Sheet 8



0 125 250 Feet

Data Source: Dewberry
Image Source: ESRI World

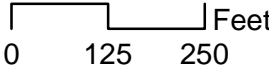


Sources: Esri, HERE, Garmin, USGS, Intermap, INCREMENT P, NRCan, Esri Japan, METI, Esri China (Hong Kong), Esri Korea, Esri (Taiwan), Esri (Thailand), Swisstopo, OpenStreetMap contributors, and the GIS User Community, Source: Esri, DigitalGlobe, GeoEye, Earthstar Geographics, CNES/Airbus DS, USDA, USGS, AeroGRID, IGN, and the GIS User Community



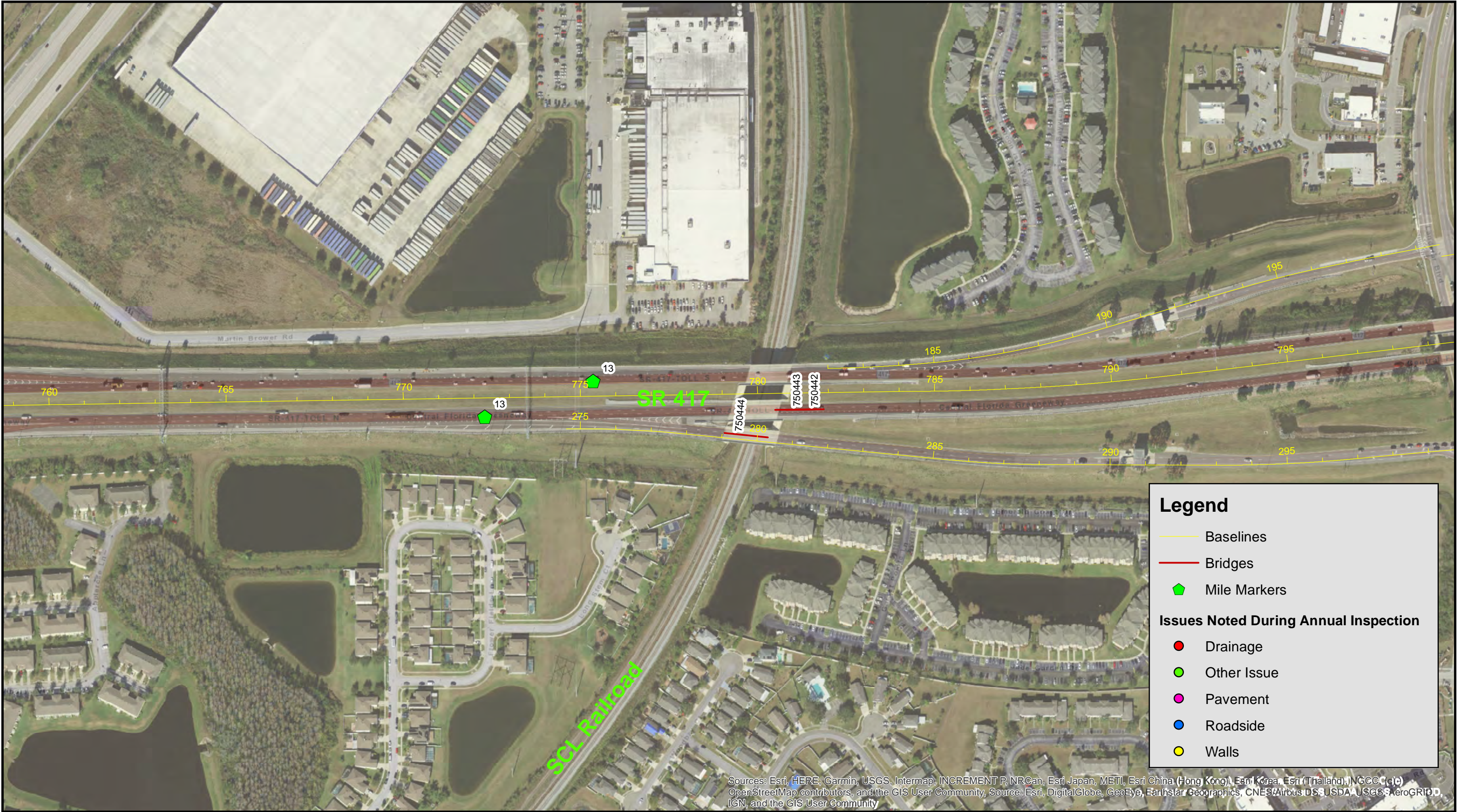
CFX Annual Inspection FY 2020

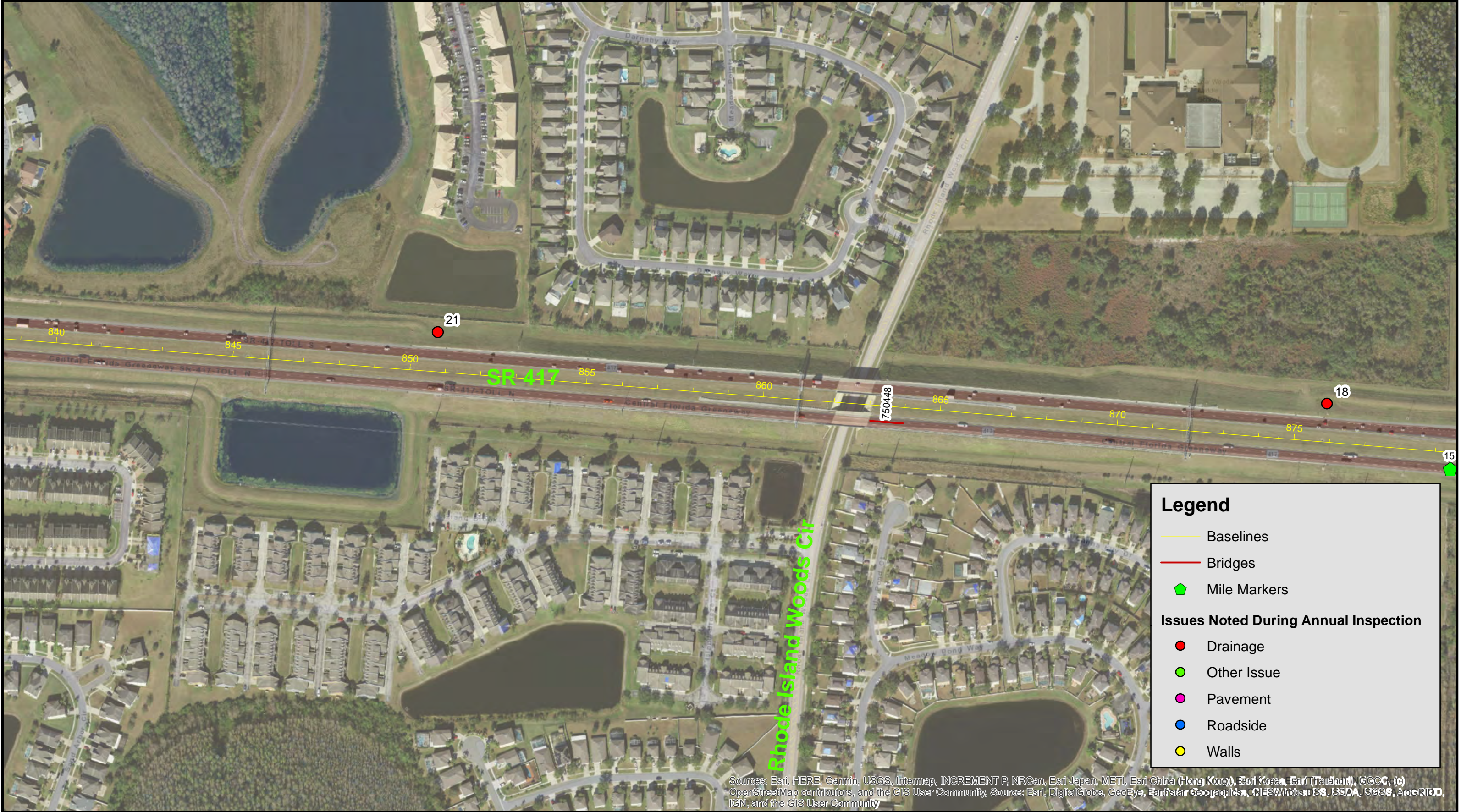
SR 417
Sheet 9

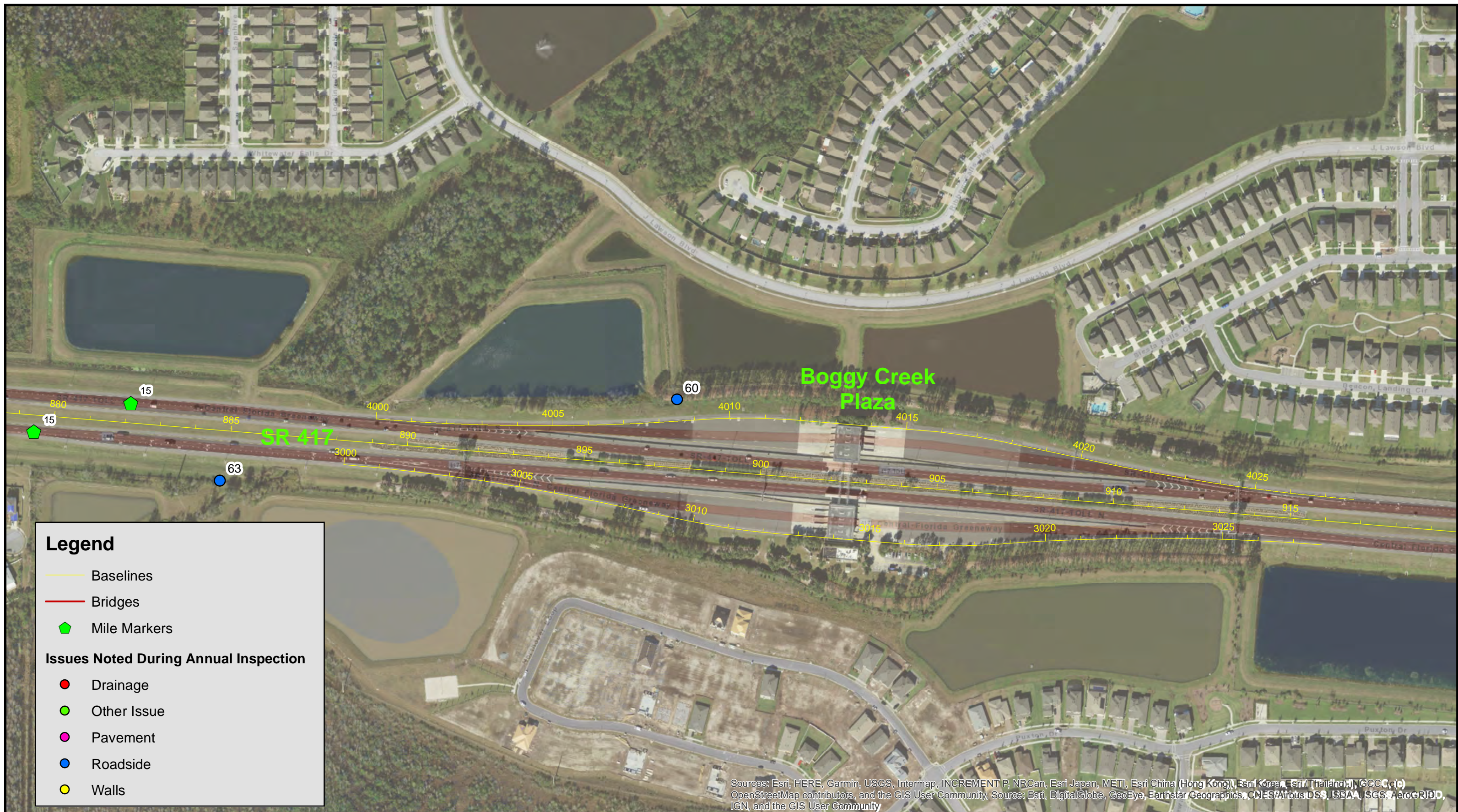



Data Source: Dewberry
Image Source: ESRI World











Legend

- Baselines
- Bridges
- Mile Markers
- Issues Noted During Annual Inspection**
- Drainage
- Other Issue
- Pavement
- Roadside
- Walls

CFX Annual Inspection FY 2020

SR 417
Sheet 15



0 125 250 Feet

Data Source: Dewberry
Image Source: ESRI World

Document Path: W:\50088189\Bond Conventions\Annual Inspections\FY 20\CFX Annual Inspections Map_7-9-18.mxd



Legend

- Baselines
- Bridges
- Mile Markers

Issues Noted During Annual Inspection

- Drainage
- Other Issue
- Pavement
- Roadside
- Walls

Bridges

Drainage

Other Issue

Pavement

Roadside

Walls

```
STA EQUATION: BK  
STA 1050+77.72 HA  
{ SR 1050+77.72  
STA 117  
{ SR
```

SR 417

Sources: Esri, HERE, Garmin, USGS, Intermap, INCREMENT P, NRCan, Esri Japan, METI, Esri China (Hong Kong), Esri Korea, Esri (Thailand), NGCC, (c) OpenStreetMap contributors, and the GIS User Community, Source: Esri, DigitalGlobe, GeoEye, Earthstar Geographics, CNES/Airbus DS, USDA/USGS, AeroGRID, IGN, and the GIS User Community




SR 417
Sheet 18

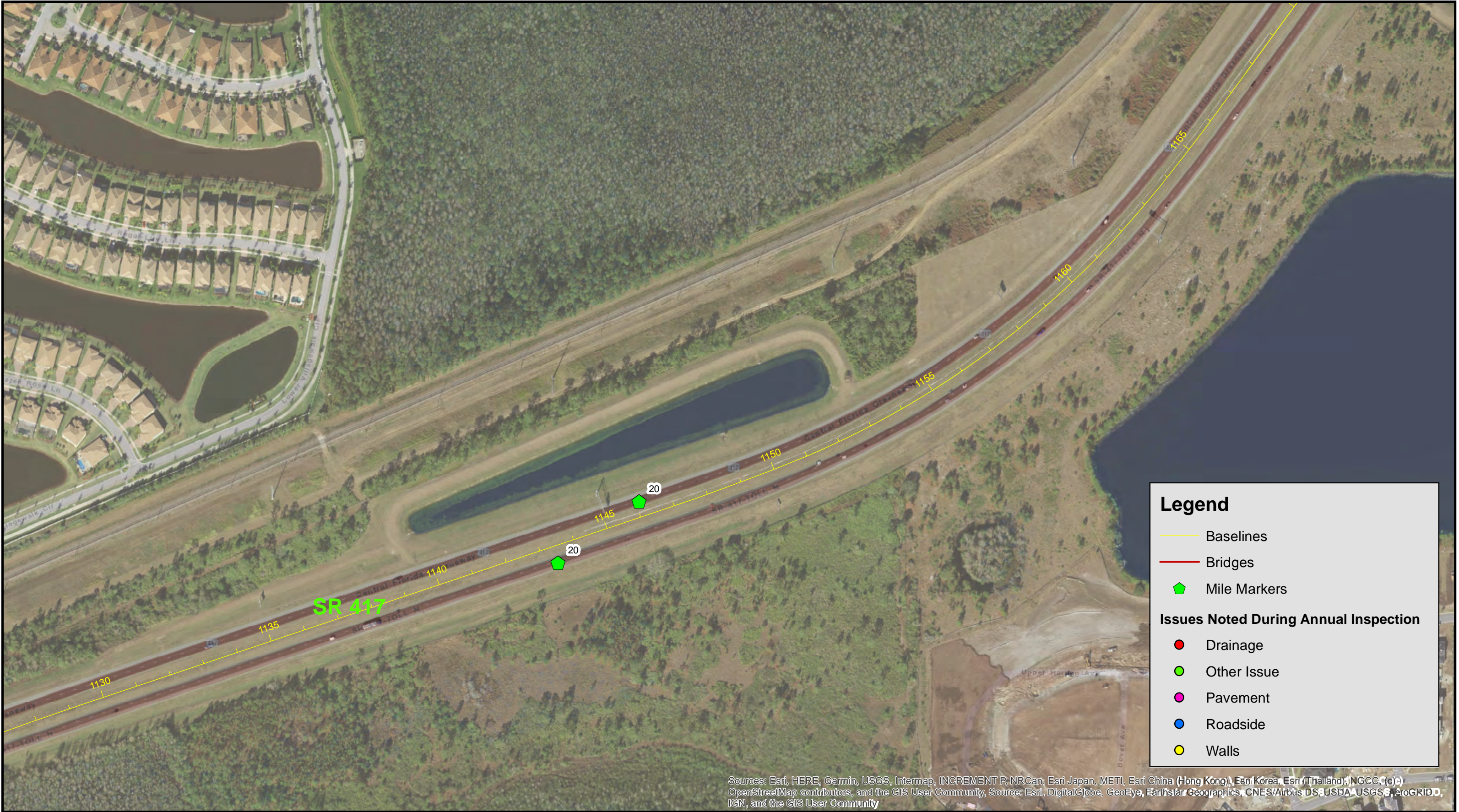


A number line is shown with tick marks at 0, 125, and 250. The word "Feet" is written to the right of the 250 mark. A graph is plotted above the number line, consisting of a horizontal segment at a height of 1 from 0 to 125, and a horizontal segment at a height of 0 from 125 to 250.

Data Source: Dewberry
Image Source: ESRI World

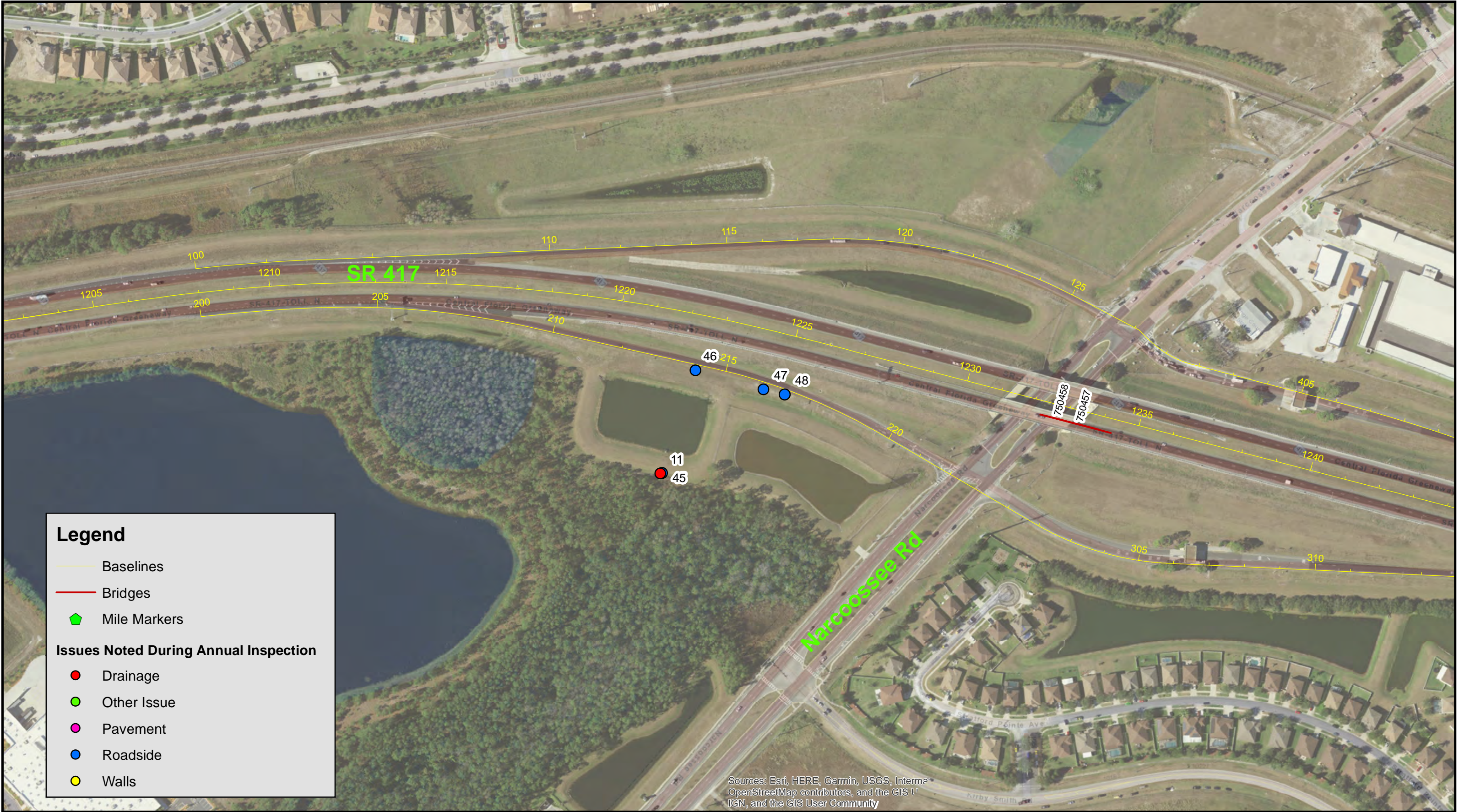
Document Path: W:\50088189\Bond Covenants\Annual Inspections\FY 20\CFX Annual Inspections Map_7-9-18.mxd







Sources: Esri, HERE, Garmin, USGS, Intermap, OpenStreetMap contributors, and the GIS User Community



Legend

- Baselines
- Bridges
- Mile Markers

Issues Noted During Annual Inspection

- Drainage
- Other Issue
- Pavement
- Roadside
- Walls

Legend

- Baselines
- Bridges
- Mile Markers

Issues Noted During Annual Inspection

- Drainage
- Other Issue
- Pavement
- Roadside
- Walls

Legend

- Baselines
- Bridges
- Mile Markers

Issues Noted During Annual Inspection

- Drainage
- Other Issue
- Pavement
- Roadside
- Walls

Legend

- Baselines
- Bridges
- Mile Markers

Issues Noted During Annual Inspection

- Drainage
- Other Issue
- Pavement
- Roadside
- Walls

Legend

- Baselines
- Bridges
- Mile Markers

Issues Noted During Annual Inspection

- Drainage
- Other Issue
- Pavement
- Roadside
- Walls

Legend

- Baselines
- Bridges
- Mile Markers

Issues Noted During Annual Inspection

- Drainage
- Other Issue
- Pavement
- Roadside
- Walls

Legend

- Baselines
- Bridges
- Mile Markers

Issues Noted During Annual Inspection

- Drainage
- Other Issue
- Pavement
- Roadside
- Walls

Legend

- Baselines
- Bridges
- Mile Markers

Issues Noted During Annual Inspection

- Drainage
- Other Issue
- Pavement
- Roadside
- Walls

Legend

- Baselines
- Bridges
- Mile Markers

Issues Noted During Annual Inspection

- Drainage
- Other Issue
- Pavement
- Roadside
- Walls

Legend

- Baselines
- Bridges
- Mile Markers

Issues Noted During Annual Inspection

- Drainage
- Other Issue
- Pavement
- Roadside
- Walls



CFX Annual Inspection FY 2020

SR 417
Sheet 25

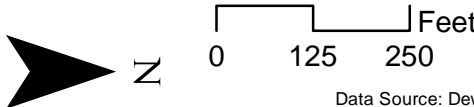


Image Source: ESRI World

Document Path: W:\50088189\Bond Covenants\Annual Inspections\FY 20\CFX Annual Inspections Map_7-9-18.mxd



Legend

- Baselines
- Bridges
- Mile Markers

Issues Noted During Annual Inspection

- Drainage
- Other Issue
- Pavement
- Roadside
- Walls



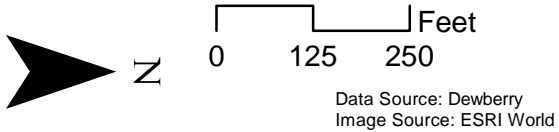
Sources: Esri, HERE, Garmin, USGS, Intermap, INCREMENT P, NRCan, Esri Japan, METI, E OpenStreetMap contributors, and the GIS User Community, Source: Esri, DigitalGlobe, GeoE, IGN, and the GIS User Community




CFX Annual Inspection FY 2020

SR 417

Sheet 27









Legend

- Baselines
- Bridges
- Mile Markers

Issues Noted During Annual Inspection

- Drainage
- Other Issue
- Pavement
- Roadside
- Walls



Legend

— Baselines

— Bridges

◆ Mile Markers

Issues Noted During Annual Inspection

● Drainage

● Other Issue

● Pavement

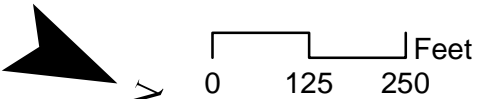
● Roadside

● Walls

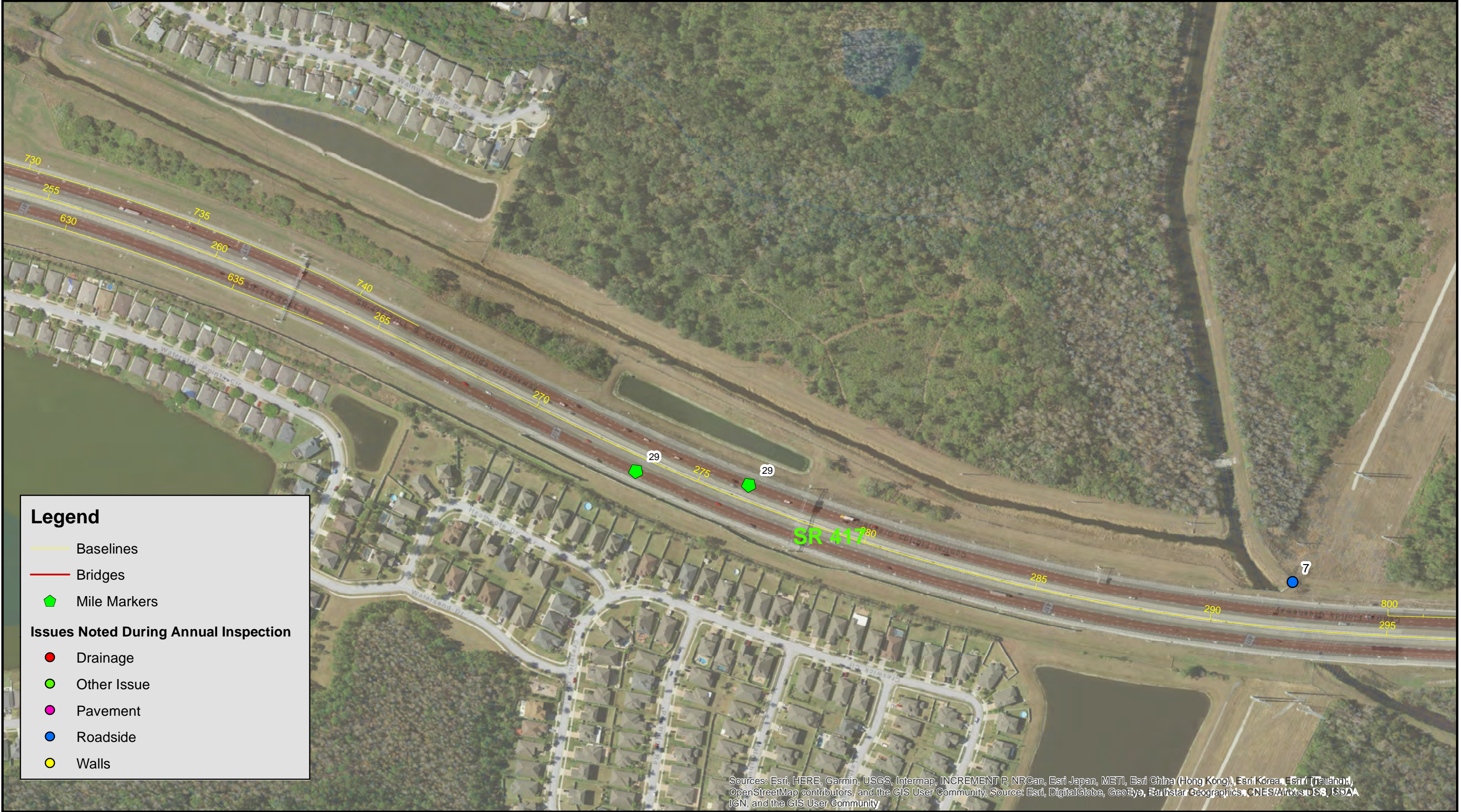


CFX Annual Inspection FY 2020

SR 417
Sheet 31

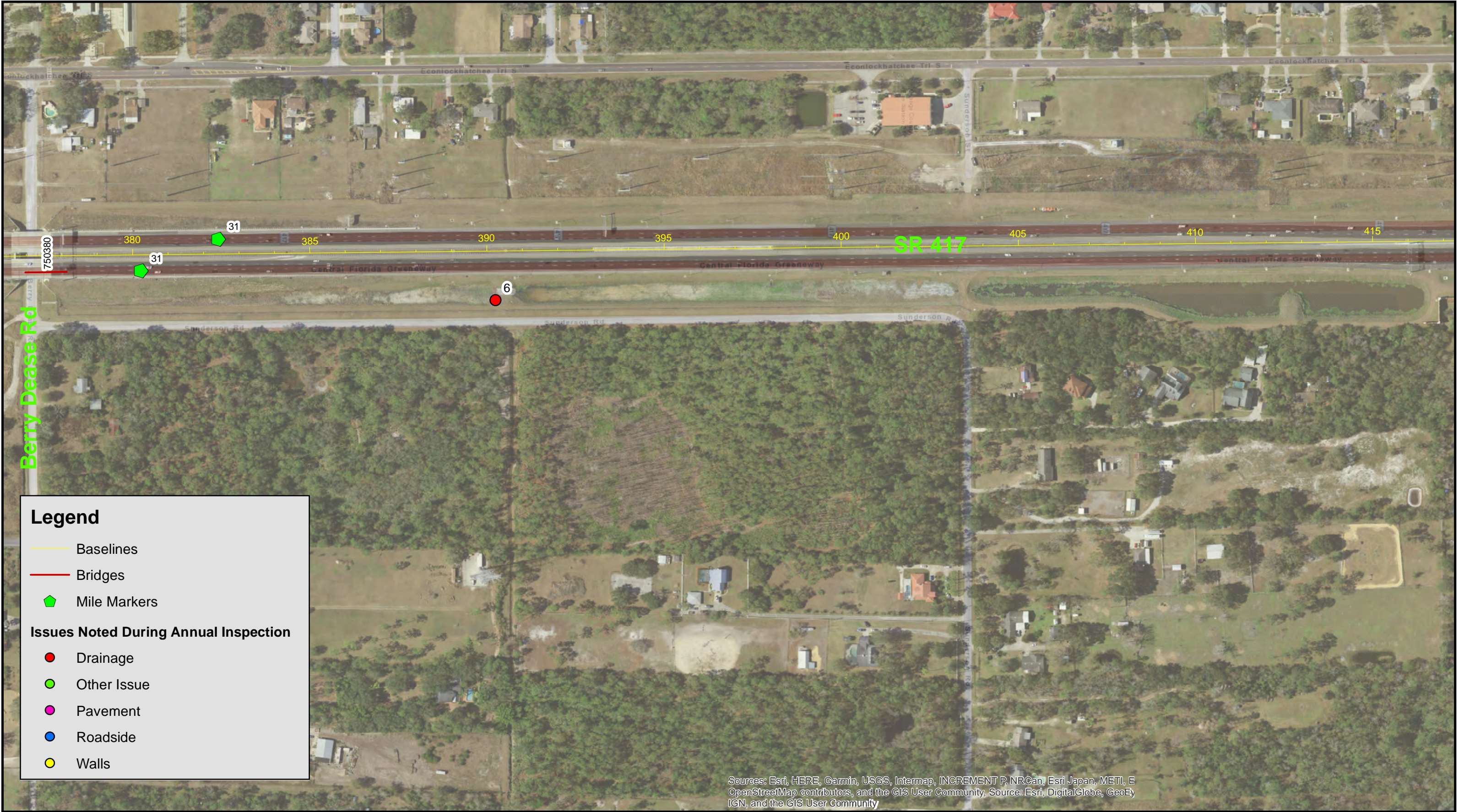


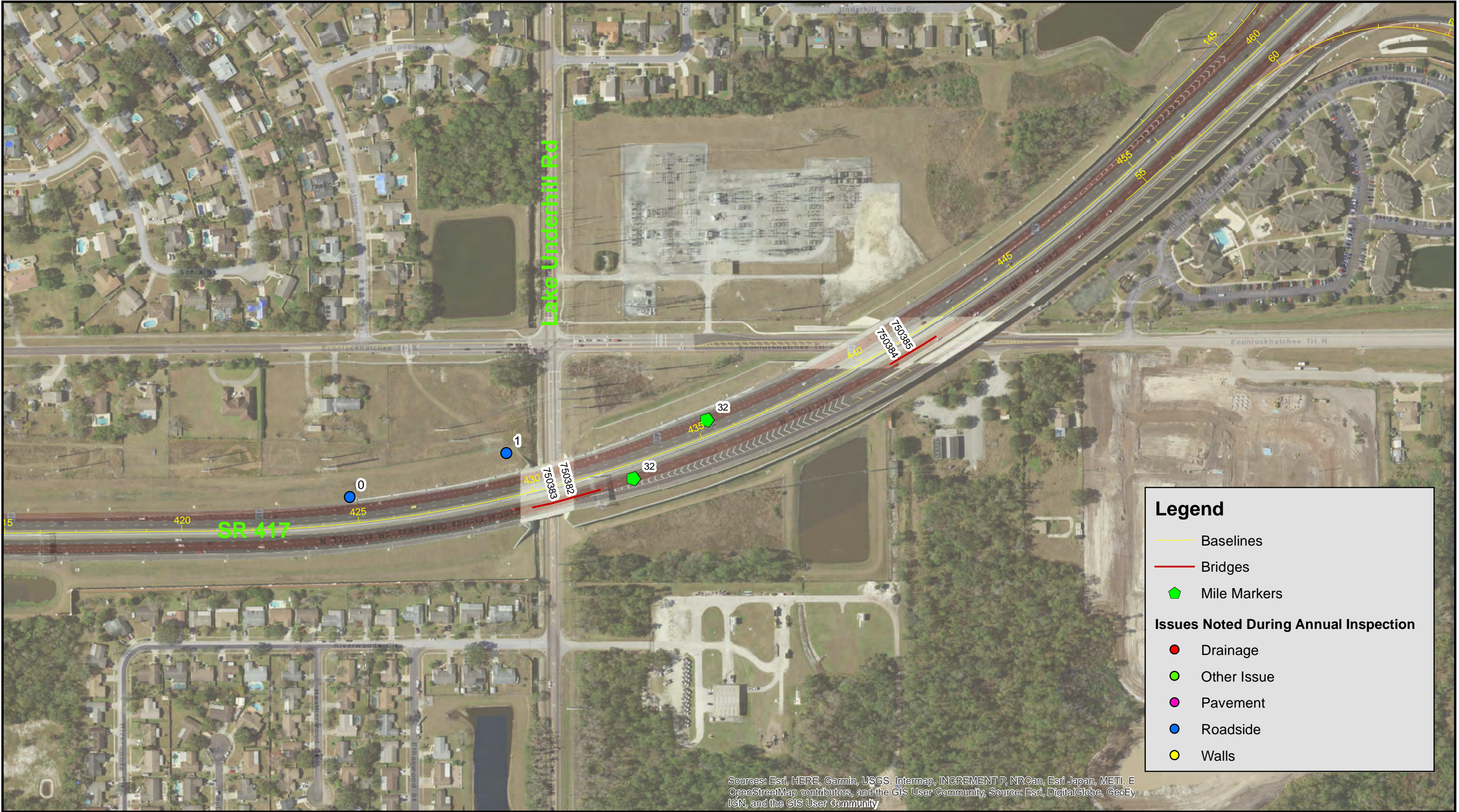
Data Source: Dewberry
Image Source: ESRI World












Sources: Esri, HERE, Garmin, USGS, Intermap, INCREMENT P, NRCan, Esri Japan, METI, E OpenStreetMap contributors, and the GIS User Community, Source: Esri, DigitalGlobe, GeoEye, IGN, and the GIS User Community



Legend

- Baselines
 - Bridges
 - Mile Markers
- Issues Noted During Annual Inspection**
- Drainage
 - Other Issue
 - Pavement
 - Roadside
 - Walls

Sources: Esri, HERE, Garmin, USGS, Intermap, INCREMENT P, NRCan, Esri Japan, METI, Esri China (Hong Kong), Esri Korea, Esri (Thailand), OpenStreetMap contributors, and the GIS User Community, Source: Esri, DigitalGlobe, GeoEye, Earthstar Geographics, CNES/Airbus DS, USDA, IGN, and the GIS User Community



Sources: Esri, HERE, Garmin, USGS, Intermap, INCREMENT P, OpenStreetMap contributors, and the GIS User Community, S, IGN, and the GIS User Community



Legend

Baselines

Bridges

Mile Markers

Issues Noted During Annual Inspection

Drainage

Other Issue

Pavement

Roadside

Walls



Legend

- Baselines
- Bridges
- Mile Markers

Issues Noted During Annual Inspection

- Drainage
- Other Issue
- Pavement
- Roadside
- Walls

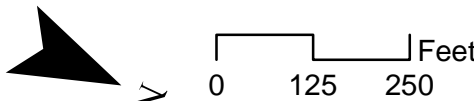


Sources: Esri, HERE, Garmin, USGS, Intermap, INCREMENT P, NRCan, Esri Japan, METI, Esri China (Hong Kong), Esri Korea, Esri (Thailand), OpenStreetMap contributors, and the GIS User Community; Source: Esri, DigitalGlobe, GeoEye, Earthstar Geographics, CNES/Airbus DS, USDA, IGN, and the GIS User Community



CFX Annual Inspection FY 2020

SR 417
Sheet 43



Data Source: Dewberry
Image Source: ESRI World

Legend

Baselines

Bridges

Mile Markers

Issues Noted During Annual Inspection

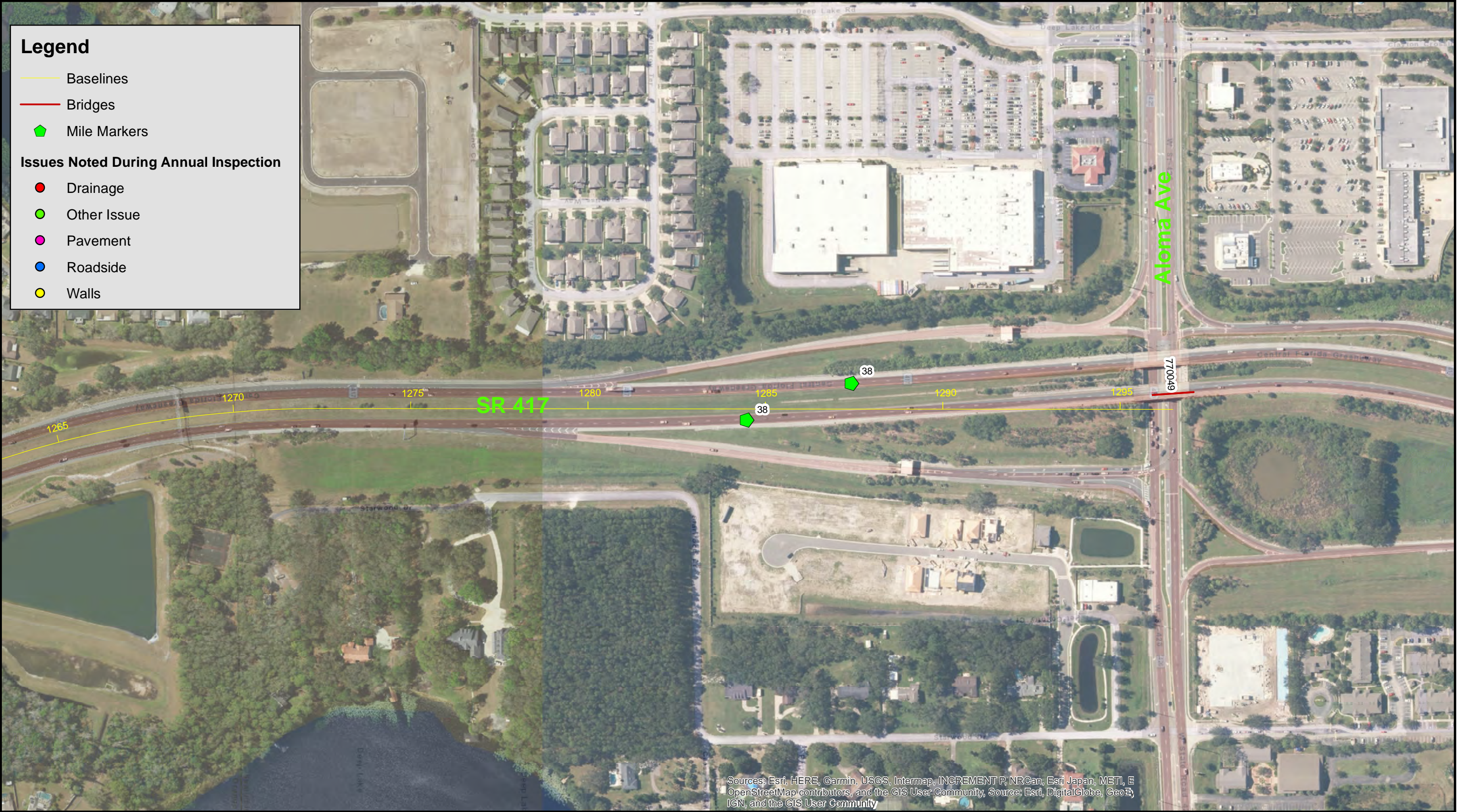
Drainage

Other Issue

Pavement

Roadside

Walls



SR 417 CFX Annual Inspection FY 2020

Drainage									
Point ID	Date	Observation Type	KMZ Name	Rating	Comment	Photo 1	Photo 2	Photo 3	Photo 4
0	7/29/2019	Drainage Structure	Drainage 3	3		IMG_01372698.jpg	-	-	-
1	7/29/2019	Drainage Structure	Drainage 13	2		IMG_01392720.jpg	-		
2	7/29/2019	Drainage Structure	Drainage 18	2		IMG_01392727.jpg	IMG_01402728.jpg	IMG_01422729.jpg	IMG_01432730.jpg
3	7/29/2019	Drainage Structure	Drainage 34	3		IMG_01432758.jpg	-		
4	7/29/2019	Drainage Structure	Drainage 35	3		IMG_01432759.jpg	-	-	
5	7/29/2019	Drainage Structure	Drainage 36	3		IMG_01432760.jpg	-	-	-
6	7/29/2019	Drainage Structure	Drainage 47	3		IMG_01442776.jpg	-	-	-
7	7/30/2019	Drainage Structure	Drainage 7	3		IMG_01452788.jpg			
8	7/30/2019	Drainage Structure	Drainage 8	3		IMG_01452789.jpg	-		
9	7/30/2019	Drainage Structure	Drainage 10	3		IMG_01452791.jpg			
10	7/30/2019	Drainage Structure	Drainage 14	3		IMG_01452796.jpg			
11	7/30/2019	Drainage Structure	Drainage 18	3		IMG_01452800.jpg			
12	7/30/2019	Drainage Structure	Drainage 23	3		IMG_01452810.jpg			
13	7/31/2019	Drainage Structure	Drainage 1	2	plugged inlet	IMG_01462815.jpg			
14	7/31/2019	Drainage Structure	Drainage 3	2	plugged inlet	IMG_01462818.jpg			
15	7/31/2019	Drainage Structure	Drainage 12	3	plugged inlet	IMG_01492835.jpg			
16	7/31/2019	Drainage Structure	Drainage 13	2	plugged inlet	IMG_01492836.jpg			
17	7/31/2019	Drainage Structure	Drainage 14	3		IMG_01492837.jpg			
18	7/31/2019	Drainage Structure	Drainage 16	2	plugged inlet	IMG_01492839.jpg			
19	7/31/2019	Drainage Structure	Drainage 18	3		IMG_01492841.jpg			
20	7/31/2019	Drainage Structure	Drainage 20	3		IMG_01492844.jpg			
21	7/31/2019	Drainage Structure	Drainage 25	2	no delineator, overgrown vegetation	IMG_01512851.jpg			
22	7/31/2019	Flume/ Concrete Apron	Drainage 29	2		IMG_01512860.jpg	IMG_01522861.jpg	IMG_01532862.jpg	
Roadside									
Point ID	Date	Observation Type	KMZ Name	Rating	Comment	Photo 1	Photo 2	Photo 3	Photo 4
0	7/29/2019	Erosion	Roadside 1	2		IMG_01342695.jpg	IMG_01362696.jpg		
1	7/29/2019	Slope Protection	Roadside 2	2	overgrown vegetation	IMG_01372697.jpg	-		
2	7/29/2019	Erosion	Roadside 4	3		IMG_01372699.jpg	IMG_01382700.jpg		
3	7/29/2019	Erosion	Roadside 5	3		IMG_01372701.jpg	IMG_01382702.jpg		
4	7/29/2019	Erosion	Roadside 6	2		IMG_01372703.jpg	IMG_01382704.jpg	IMG_01392705.jpg	
5	7/29/2019	Erosion	Roadside 7	1		IMG_01372706.jpg	IMG_01382707.jpg	IMG_01392708.jpg	
6	7/29/2019	Erosion	Roadside 8	1		IMG_01372709.jpg	IMG_01382710.jpg		
7	7/29/2019	Fence	Roadside 9	3		IMG_01392711.jpg	IMG_01402712.jpg		
8	7/29/2019	Erosion	Roadside 12	1		IMG_01392718.jpg	IMG_01402719.jpg	-	
9	7/29/2019	Erosion	Roadside 14	2		IMG_01392721.jpg	IMG_01402722.jpg		
10	7/29/2019	Erosion	Roadside 15	2		IMG_01392723.jpg	-		
11	7/29/2019	Erosion	Roadside 16	2		IMG_01392724.jpg	IMG_01402725.jpg		
12	7/29/2019	Erosion	Roadside 17	2		IMG_01392726.jpg	-		
13	7/29/2019	Erosion	Roadside 19	1		IMG_01432731.jpg	IMG_01442732.jpg	IMG_01452733.jpg	IMG_01462734.jpg
14	7/29/2019	Fence	Roadside 20	2		IMG_01432735.jpg	-		
15	7/29/2019	Erosion	Roadside 21	2		IMG_01432736.jpg	IMG_01442737.jpg		
16	7/29/2019	Other	Roadside 22	3	blurred sign	IMG_01432738.jpg	-		
17	7/29/2019	Fence	Roadside 23	1		IMG_01432739.jpg	IMG_01442740.jpg		
18	7/29/2019	Erosion	Roadside 24	1		IMG_01432741.jpg	IMG_01442742.jpg	IMG_01452743.jpg	
19	7/29/2019	Erosion	Roadside 25	2		IMG_01432744.jpg	-	-	
20	7/29/2019	Fence	Roadside 26	2		IMG_01432745.jpg	IMG_01442746.jpg		
21	7/29/2019	Erosion	Roadside 27	1		IMG_01432747.jpg	IMG_01442748.jpg		
22	7/29/2019	Erosion	Roadside 28	2		IMG_01432749.jpg	-	-	
23	7/29/2019	Erosion	Roadside 29	2		IMG_01432750.jpg	-		

24	7/29/2019	Erosion	Roadside 30	2		IMG_01432751.jpg	IMG_01442752.jpg		
25	7/29/2019	Erosion	Roadside 31	2		IMG_01432753.jpg	IMG_01442754.jpg	IMG_01452755.jpg	
26	7/29/2019	Erosion	Roadside 32	2		IMG_01432756.jpg	-		
27	7/29/2019	Erosion	Roadside 33	2		IMG_01432757.jpg	-		
28	7/29/2019	Erosion	Roadside 36	1	by the guard rail	IMG_01432761.jpg	-	-	
29	7/29/2019	Erosion	Roadside 37	1	by the guard rail	IMG_01432762.jpg	IMG_01442763.jpg		
30	7/29/2019	Erosion	Roadside 39	1	by the guard rail	IMG_01442764.jpg	IMG_01452765.jpg	IMG_01462766.jpg	
31	7/29/2019	Erosion	Roadside 40	3		IMG_01442767.jpg	-		
32	7/29/2019	Fence	Roadside 42	2		IMG_01442769.jpg	-		
33	7/29/2019	Erosion	Roadside 43	2		IMG_01442770.jpg	IMG_01452771.jpg		
34	7/29/2019	Erosion	Roadside 44	2		IMG_01442772.jpg	IMG_01452773.jpg	-	-
35	7/29/2019	Erosion	Roadside 45	2		IMG_01442774.jpg	-		
36	7/29/2019	Erosion	Roadside 46	2		IMG_01442775.jpg	-		
37	7/30/2019	Erosion	Roadside 1	2		IMG_01442777.jpg	IMG_01452778.jpg	IMG_01462779.jpg	IMG_01472780.jpg
38	7/30/2019	Erosion	Roadside 2	3		IMG_01442781.jpg	-	-	
39	7/30/2019	Erosion	Roadside 3	3		IMG_01442782.jpg	-	-	
40	7/30/2019	Erosion	Roadside 4	2		IMG_01442783.jpg	IMG_01452784.jpg	-	
41	7/30/2019	Erosion	Roadside 5	2	needs grass	IMG_01442785.jpg	IMG_01452786.jpg	-	
42	7/30/2019	Fence	Roadside 9	2		IMG_01452790.jpg	-	-	
43	7/30/2019	Erosion	Roadside 12	2		IMG_01452793.jpg	IMG_01462794.jpg	-	
44	7/30/2019	Fence	Roadside 16	2		IMG_01452798.jpg	-	-	
45	7/30/2019	Fence	Roadside 17	2		IMG_01452799.jpg	-	-	
46	7/30/2019	Lighting	Roadside 19	2	light post cracked and bent;	IMG_01452801.jpg	IMG_01462802.jpg	-	
47	7/30/2019	Erosion	Roadside 20	2		IMG_01452803.jpg	IMG_01462804.jpg	-	
48	7/30/2019	Erosion	Roadside 21	2		IMG_01452805.jpg	IMG_01462806.jpg	IMG_01472807.jpg	
49	7/30/2019	Erosion	Roadside 22	2		IMG_01452808.jpg	IMG_01462809.jpg	-	
50	7/30/2019	Fence	Roadside 24	2		IMG_01462811.jpg	-	-	
51	7/30/2019	Erosion	Roadside 25	2		IMG_01462812.jpg	IMG_01472813.jpg	IMG_01482814.jpg	
52	7/31/2019	Erosion	Roadside 4	3		IMG_01462819.jpg	-	-	
53	7/31/2019	Sidewalk	Roadside 5	2		IMG_01462820.jpg	-	-	
54	7/31/2019	Erosion	Roadside 6	2		IMG_01462821.jpg	IMG_01472822.jpg	IMG_01462823.jpg	
55	7/31/2019	Erosion	Roadside 7	2		IMG_01472824.jpg	IMG_01482825.jpg	-	
56	7/31/2019	Erosion	Roadside 8	2		IMG_01472826.jpg	IMG_01482827.jpg	-	
57	7/31/2019	Erosion	Roadside 9	2		IMG_01472828.jpg	IMG_01482829.jpg	IMG_01492830.jpg	IMG_01502831.jpg
58	7/31/2019	Erosion	Roadside 10	3		IMG_01472832.jpg	-	-	
59	7/31/2019	Erosion	Roadside 11	3		IMG_01472833.jpg	IMG_01492834.jpg	-	
60	7/31/2019	Erosion	Roadside 15	3		IMG_01492838.jpg	-	-	
61	7/31/2019	Fence	Roadside 17	2		IMG_01492840.jpg	-	-	
62	7/31/2019	Fence	Roadside 19	1		IMG_01492842.jpg	IMG_01502843.jpg	-	
63	7/31/2019	Fence	Roadside 21	1		IMG_01512845.jpg	-	-	
64	7/31/2019	Erosion	Roadside 22	2		IMG_01512846.jpg	IMG_01522847.jpg	-	
65	7/31/2019	Erosion	Roadside 23	2		IMG_01512848.jpg	-	-	
66	7/31/2019	Erosion	Roadside 24	2		IMG_01512849.jpg	IMG_01522850.jpg	-	
67	7/31/2019	Erosion	Roadside 26	3		IMG_01512852.jpg	IMG_01522853.jpg	-	
68	7/31/2019	Erosion	Roadside 27	1	light post erosion	IMG_01512854.jpg	IMG_01522855.jpg	IMG_01532856.jpg	IMG_01542857.jpg
69	7/31/2019	Erosion	Roadside 28	2		IMG_01512858.jpg	IMG_01522859.jpg	-	
70	7/31/2019	Erosion	Roadside 30	2		IMG_01512863.jpg	IMG_01522864.jpg	IMG_01532865.jpg	
71	7/31/2019	Fence	Roadside 32	3		IMG_01512869.jpg	-	-	
72	7/31/2019	Erosion	Roadside 34	1		IMG_01522872.jpg	IMG_01532873.jpg	IMG_01542874.jpg	
73	7/31/2019	Fence	Roadside 35	3		IMG_01522875.jpg	-	-	

Pavement

Point ID	Date	Observation Type	KMZ Name	Rating	Comment	Photo 1	Photo 2	Photo 3	Photo 4

Walls

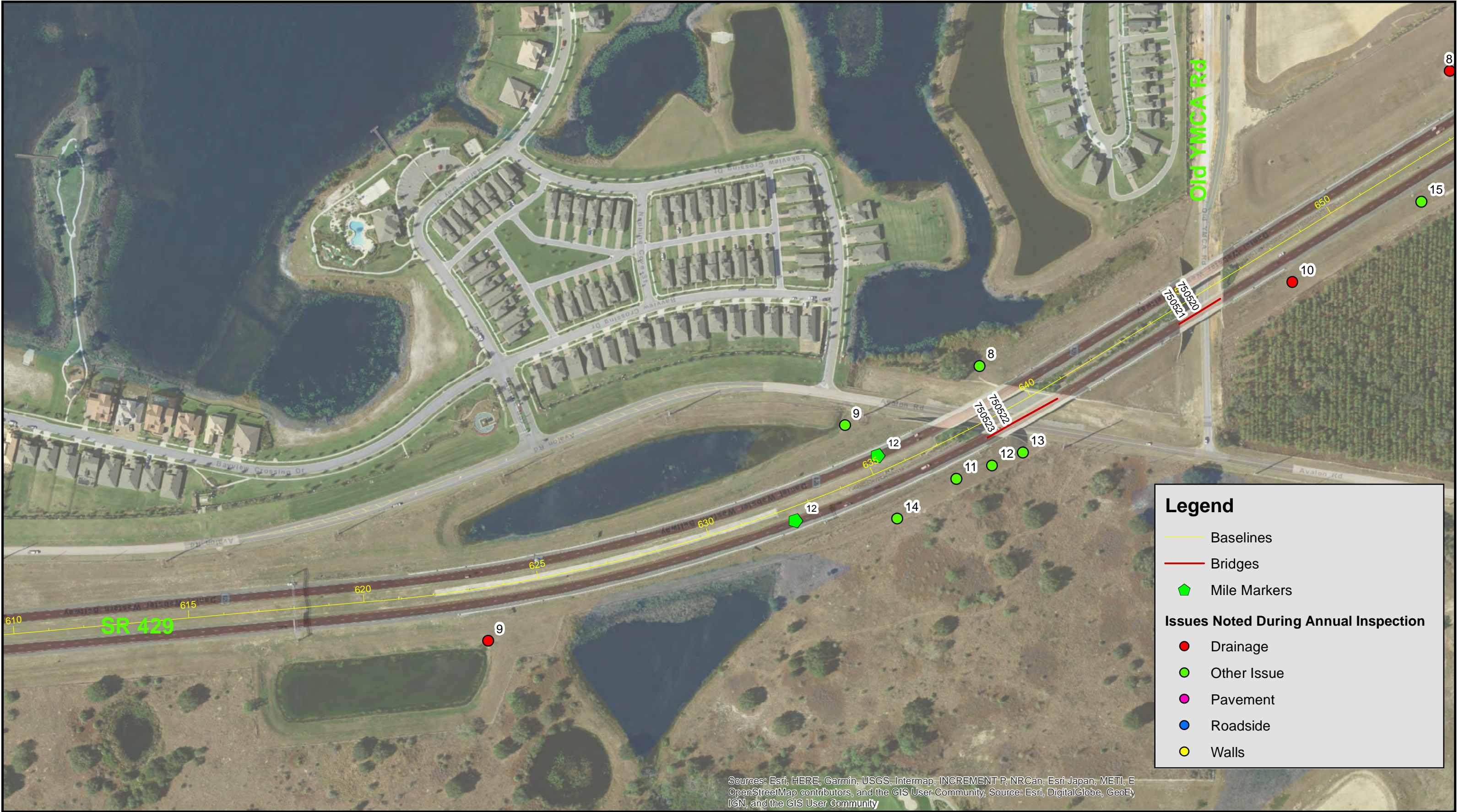
Point ID	Date	Observation Type	KMZ Name	Rating	Comment	Photo 1	Photo 2	Photo 3	Photo 4
Other									
Point ID	Date	Observation Type	KMZ Name	Rating	Comment	Photo 1	Photo 2	Photo 3	Photo 4
0	7/29/2019	washout ; 3 spots	Other Issue 10	1		IMG_01392713.jpg	IMG_01402714.jpg	IMG_01412715.jpg	
1	7/29/2019	washout ; 2 spots	Other Issue 11	1		IMG_01392716.jpg	IMG_01402717.jpg	-	
2	7/29/2019	washout marker 1	Other Issue 41	1		IMG_01442768.jpg		-	
3	7/30/2019	old sign foundation	Other Issue 6	2		IMG_01452787.jpg			
4	7/30/2019	unguarded manhole	Other Issue 11	2		IMG_01452792.jpg			
5	7/30/2019	water valve	Other Issue 13	3		IMG_01452795.jpg			
6	7/30/2019	sign foundation	Other Issue 15	3		IMG_01452797.jpg			
7	7/31/2019	flume ?	Other Issue 2	3		IMG_01462816.jpg	IMG_01472817.jpg		
8	7/31/2019	washout in shadow	Other Issue 31	2		IMG_01512866.jpg	IMG_01512867.jpg	IMG_01522868.jpg	
9	7/31/2019	washout	Other Issue 33	1		IMG_01512870.jpg	IMG_01522871.jpg		



Appendix 7: SR 429



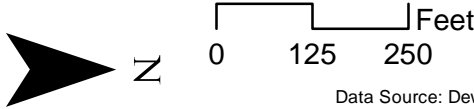
Sources: Esri, HERE, Garmin, USGS, Intermap, INCREMENT P, NRCan, Esri Japan, METI, E OpenStreetMap contributors, and the GIS User Community, Source: Esri, DigitalGlobe, GeoE, IGN, and the GIS User Community



Sources: Esri, HERE, Garmin, USGS, Intermap, INCREMENT P, NRCan, Esri Japan, METI, E OpenStreetMap contributors, and the GIS User Community, Source: Esri, DigitalGlobe, GeoE, IGN, and the GIS User Community

CFX Annual Inspection FY 2020

SR 429
Sheet 2



Legend

- Baselines
- Bridges
- Mile Markers

Issues Noted During Annual Inspection

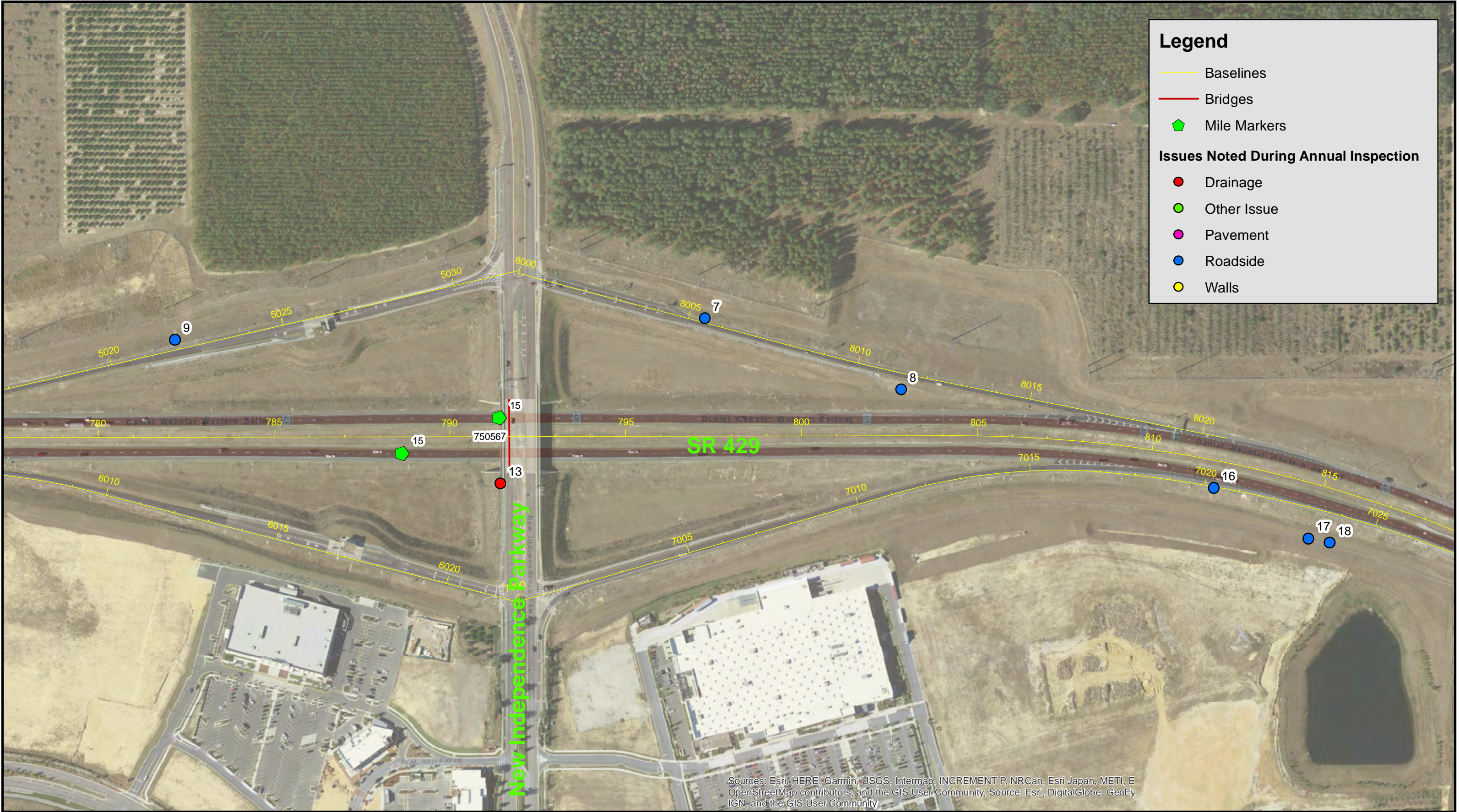
- Drainage
- Other Issue
- Pavement
- Roadside
- Walls

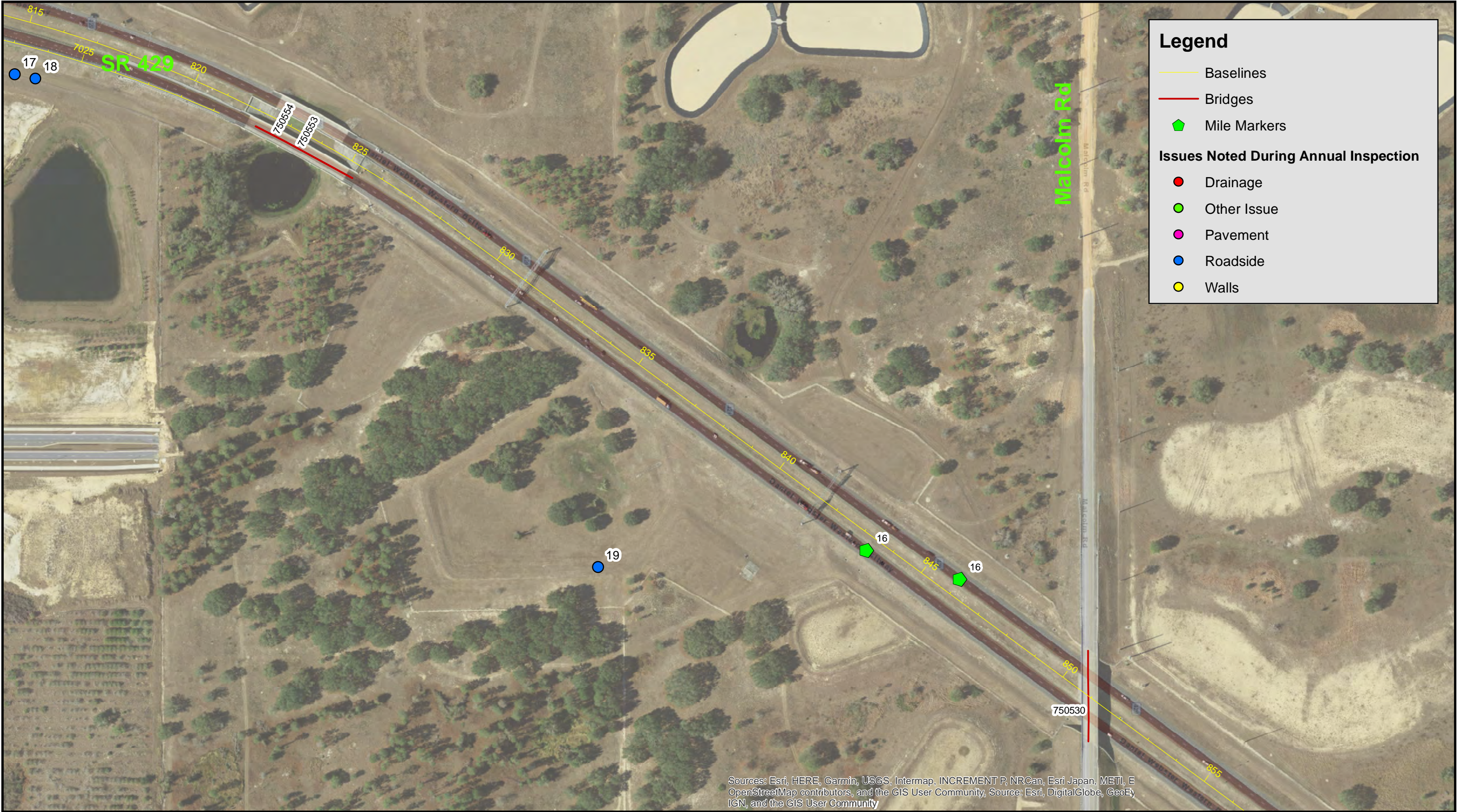


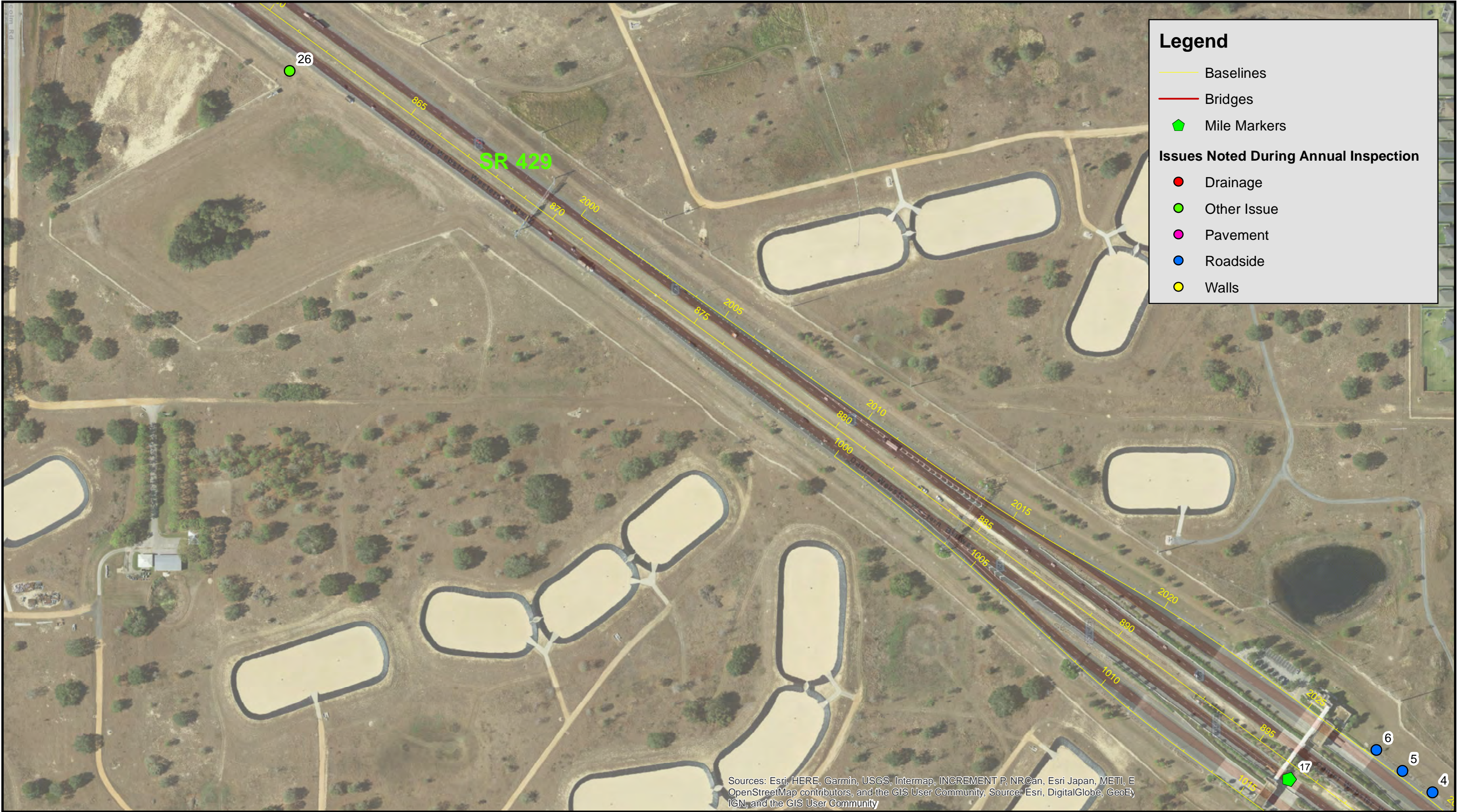
Sources: Esri, HERE, Garmin, USGS, Intermap, INCREMENT P, NRCan, Esri Japan, METI, E OpenStreetMap contributors, and the GIS User Community, Source: Esri, DigitalGlobe, GeoEye IGN, and the GIS User Community











Legend

- Baselines
- Bridges
- Mile Markers

Issues Noted During Annual Inspection

- Drainage
- Other Issue
- Pavement
- Roadside
- Walls

Sources: Esri, HERE, Garmin, USGS, Intermap, INCREMENT P, NRCan, Esri Japan, METI, E OpenStreetMap contributors, and the GIS User Community, Source: Esri, DigitalGlobe, GeoE, IGN, and the GIS User Community

Legend

- Baselines
- Bridges
- Mile Markers

Issues Noted During Annual Inspection

- Drainage
- Other Issue
- Pavement
- Roadside
- Walls









Sources: Esri, HERE, Garmin, USGS, Intermap, INCREMENT P, NRCan, Esri Japan, METI, OpenStreetMap contributors, and the GIS User Community; Source: Esri, DigitalGlobe, GeoEye, Earthstar Geographics, CNR Aero, IGN, and the GIS User Community

CFX Annual Inspection FY 2020

SR 429
Sheet 12

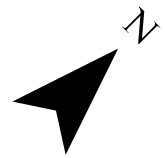


0 125 250 Feet

Data Source: Dewberry
Image Source: ESRI World



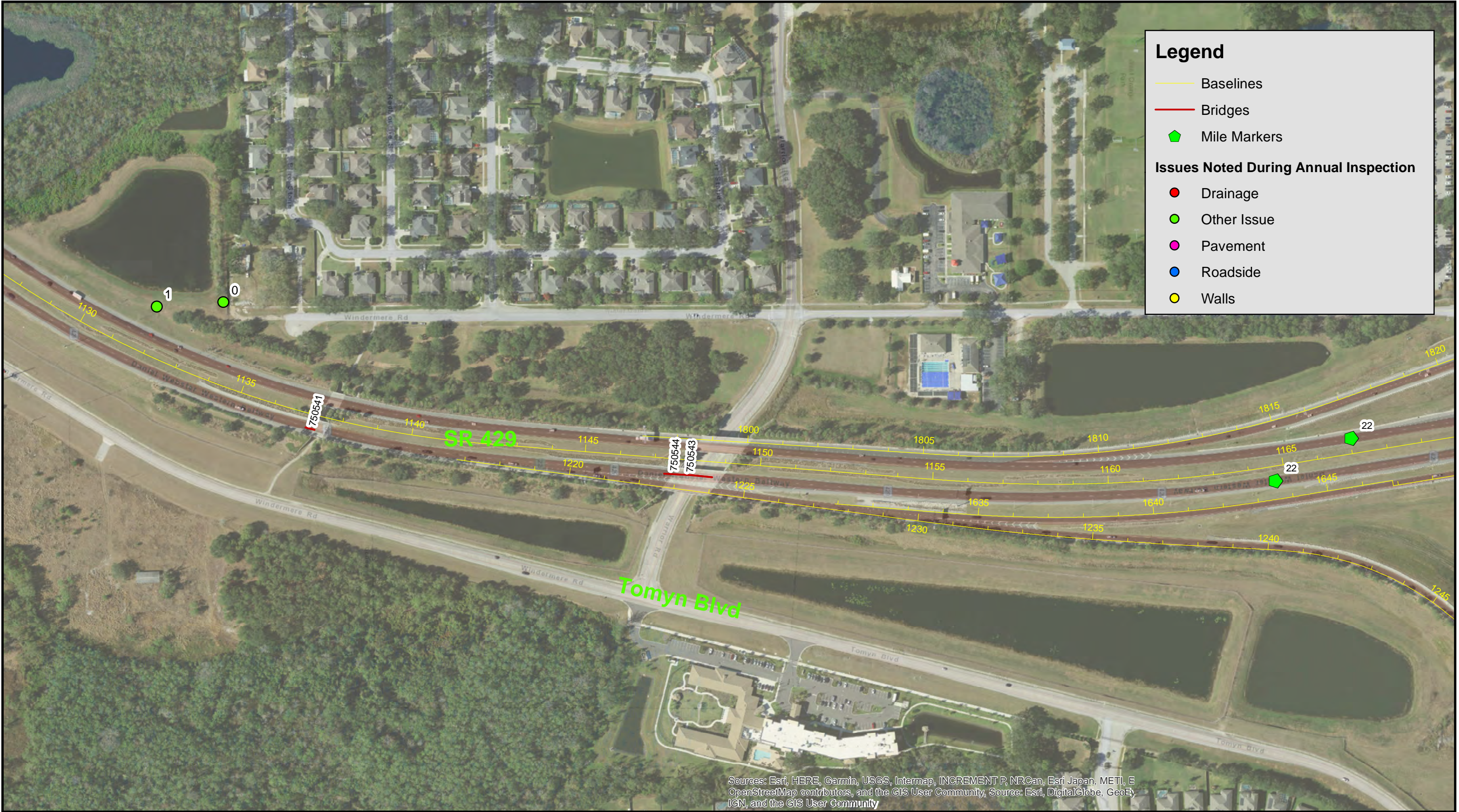
Sources: Esri, HERE, Garmin, USGS, Intermap, OpenStreetMap contributors, and the GIS User Community

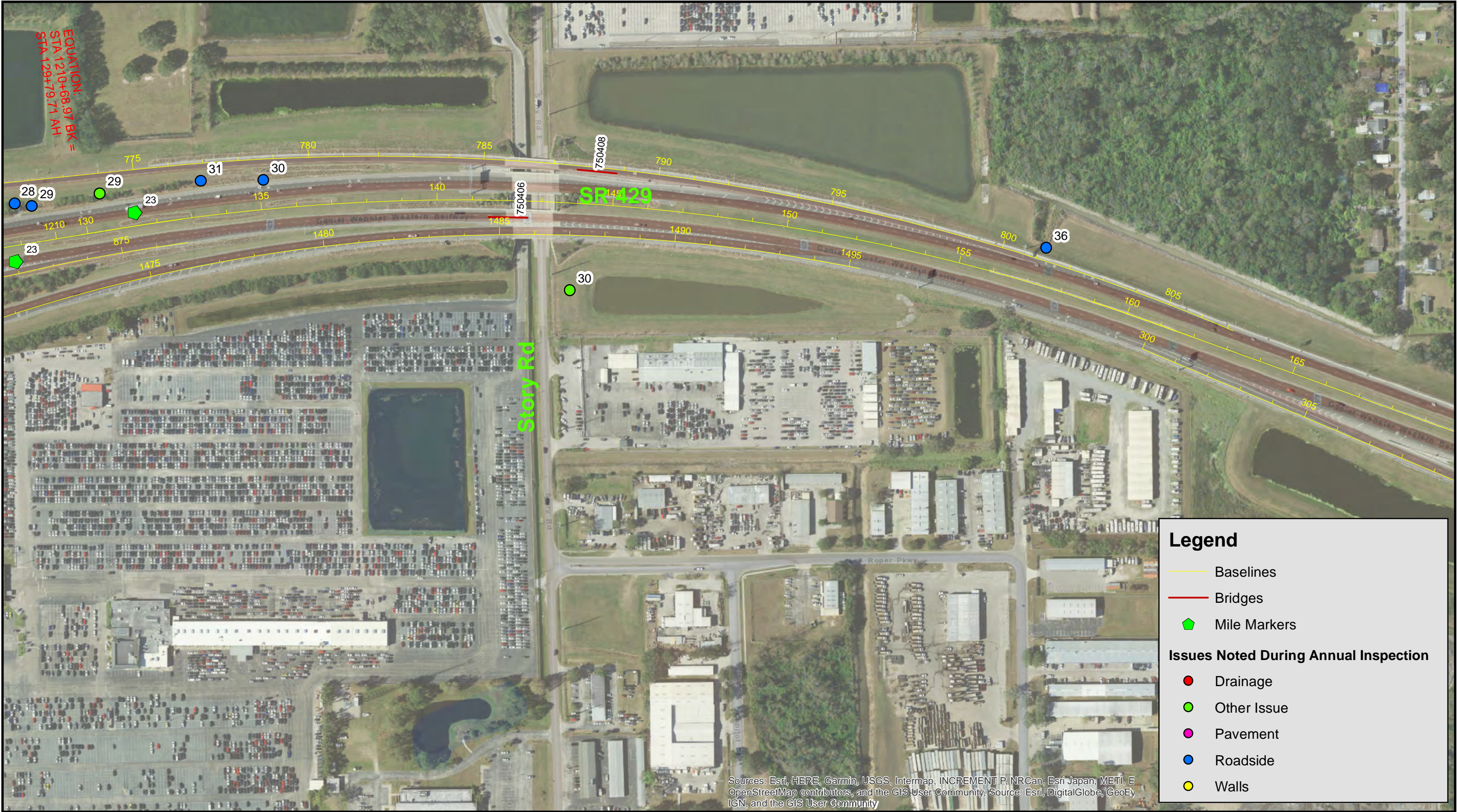


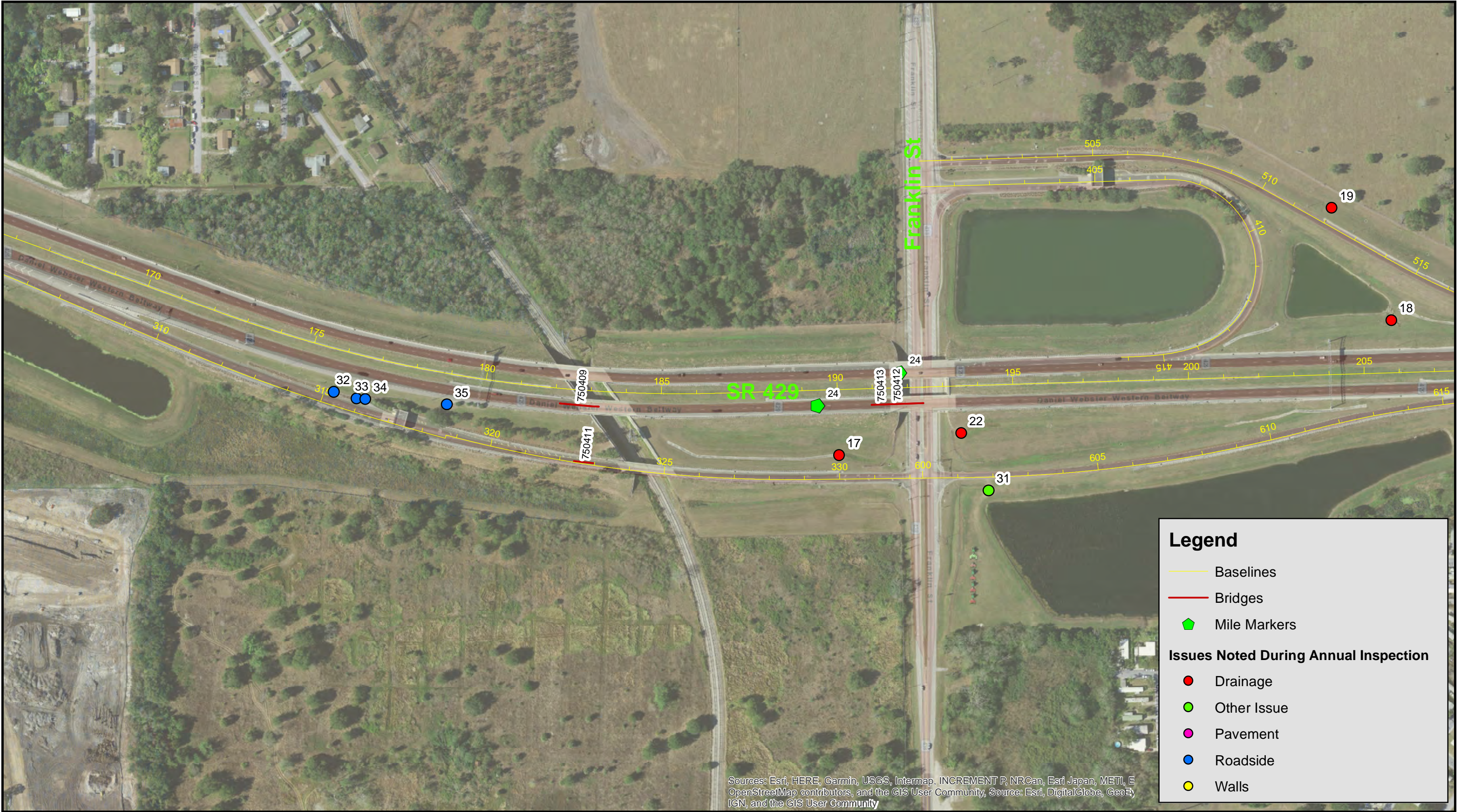
0 125 250 Feet

Data Source: Dewberry
Image Source: ESRI World

















Sources: Esri, HERE, Garmin, USGS, Intermap, INCREMENT P, NRCan, Esri Japan, METI, E OpenStreetMap contributors, and the GIS User Community; Source: Esri, DigitalGlobe, GeoE IGN, and the GIS User Community





Sources: Esri, HERE, Garmin, USGS, Intermap, INCREMENT P, NRCan, Esri Japan, METI, E OpenStreetMap contributors, and the GIS User Community, Source: Esri, DigitalGlobe, GeoEye, IGN, and the GIS User Community

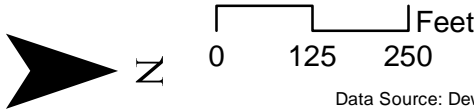
Legend

- Baselines
- Bridges
- Mile Markers
- Issues Noted During Annual Inspection
 - Drainage
 - Other Issue
 - Pavement
 - Roadside
 - Walls

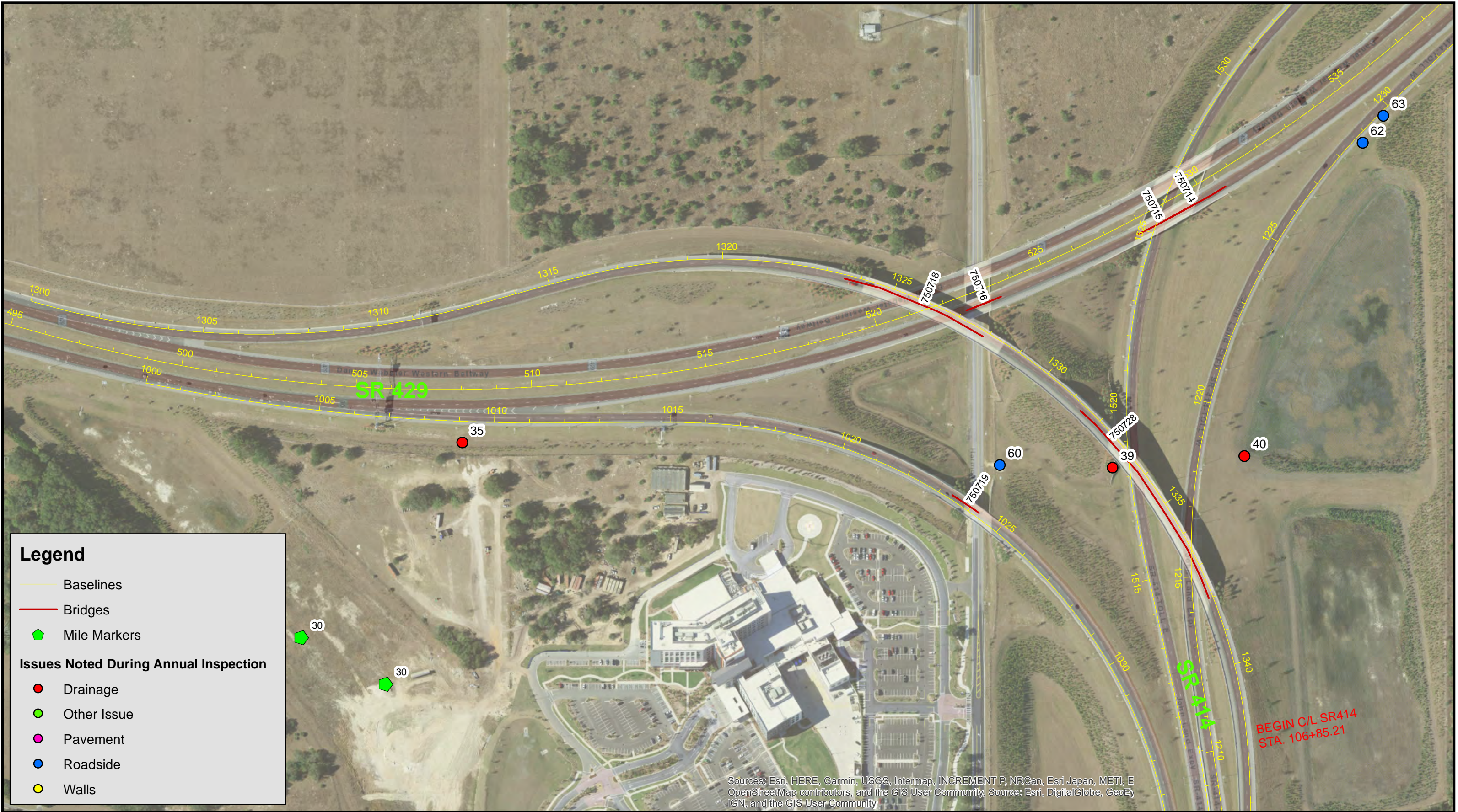
CFX Annual Inspection FY 2020

SR 429
Sheet 25

CENTRAL
FLORIDA
EXPRESSWAY
AUTHORITY



Data Source: Dewberry
Image Source: ESRI World
Document Path: W:\50088189\Bond Conventions\Annual Inspections\FY 20\CFX Annual Inspections Map_7-9-18.mxd







Legend

- Baselines
- Bridges
- Mile Markers

Issues Noted During Annual Inspection

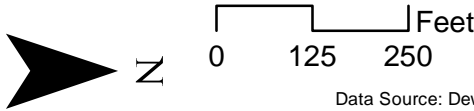
- Drainage
- Other Issue
- Pavement
- Roadside
- Walls

Sources: Esri, HERE, Garmin, USGS, Intermap, INCREMENT P, NRCan, Esri Japan, METI, E OpenStreetMap contributors, and the GIS User Community, Source: Esri, DigitalGlobe, GeoEye, IGN, and the GIS User Community

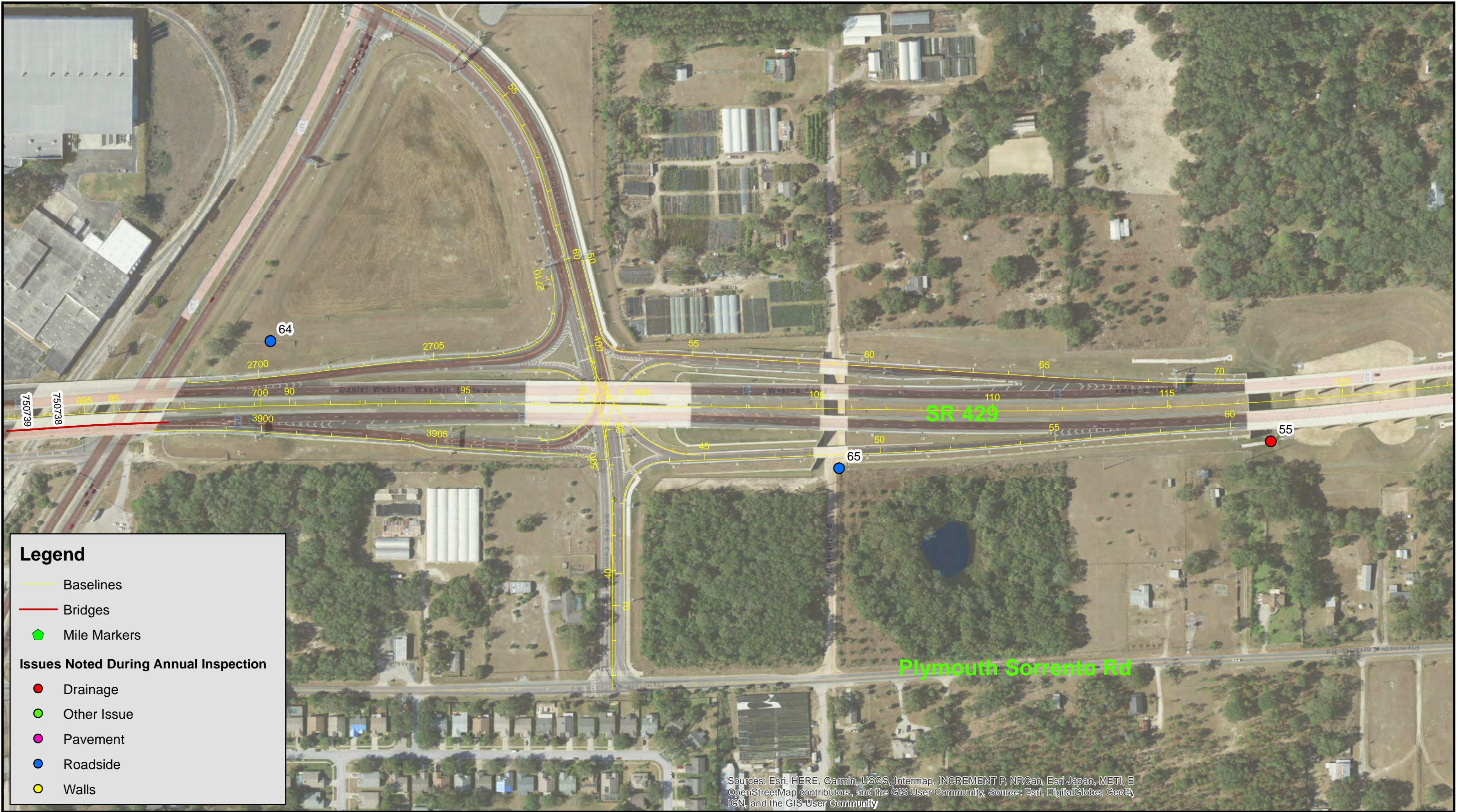


CFX Annual Inspection FY 2020

SR 429
Sheet 29



Data Source: Dewberry
Image Source: ESRI World
Document Path: W:\50088189\Bond Conventions\Annual Inspections\FY 20\CFX Annual Inspections Map_7-9-18.mxd



Legend

- Baselines
- Bridges
- Mile Markers
- Issues Noted During Annual Inspection**
 - Drainage
 - Other Issue
 - Pavement
 - Roadside
 - Walls



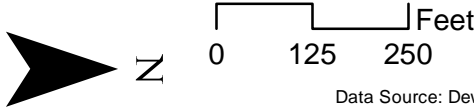
Legend

- Baselines
- Bridges
- ◆ Mile Markers
- Issues Noted During Annual Inspection**
- Drainage
- Other Issue
- Pavement
- Roadside
- Walls

CFX Annual Inspection FY 2020

SR 429

Sheet 32



Data Source: Dewberry
Image Source: ESRI World

Document Path: W:\50088189\Bond Conventions\Annual Inspections\FY 20\CFX Annual Inspections Map_7-9-18.mxd









Sources: Esri, HERE, Garmin, USGS, Intermap, INCREMENT P, NRCan, Esri Japan, METI, E OpenStreetMap contributors, and the GIS User Community, Source: Esri, DigitalGlobe, GeoEye IGN, and the GIS User Community





Sources: Esri, HERE, Garmin, USGS, Intermap, INCREMENT P, NRCan, Esri Japan, METI, E OpenStreetMap contributors, and the GIS User Community, Source: Esri, DigitalGlobe, GeoE, IGN, and the GIS User Community









SR 429 CFX Annual Inspection FY 2020

Drainage									
Point ID	Date	Observation Type	KMZ Name	Rating	Comment	Photo 1	Photo 2	Photo 3	Photo 4
0	7/16/2019	Drainage Structure	Drainage 5	2		IMG_01052349.jpg	-		
1	7/16/2019	Drainage Structure	Drainage 6	3		IMG_01052350.jpg	-		
2	7/16/2019	Drainage Structure	Drainage 7	2		IMG_01052351.jpg	-		
3	7/16/2019	Drainage Structure	Drainage 8	2		IMG_01052352.jpg	-		
4	7/16/2019	Drainage Structure	Drainage 9	3		IMG_01062353.jpg	-		
5	7/17/2019	Drainage Structure	Drainage 4	2		IMG_01092366.jpg			
6	7/17/2019	Drainage Structure	Drainage 6	3		IMG_01132374.jpg			
7	7/17/2019	Drainage Structure	Drainage 11	3		IMG_01132378.jpg	-		
8	7/17/2019	Drainage Structure	Drainage 13	3		IMG_01132380.jpg			
9	7/17/2019	Drainage Structure	Drainage 20	3		IMG_01132389.jpg			
10	7/17/2019	Drainage Structure	Drainage 25	3		IMG_01132394.jpg			
11	7/17/2019	Drainage Structure	Drainage 27	3		IMG_01132396.jpg			
12	7/17/2019	Drainage Structure	Drainage 28	3		IMG_01132397.jpg			
13	7/17/2019	Drainage Structure	Draiange 40	3		IMG_01132409.jpg			
14	7/17/2019	Drainage Structure	Drainage 49	3		IMG_01132426.jpg	-		
15	7/17/2019	Drainage Structure	Drainage 53	3		IMG_01132432.jpg			
16	7/17/2019	Drainage Structure	Draiange 54	3		IMG_01142433.jpg			
17	7/18/2019	Drainage Structure	Drainage 14	3		IMG_01192456.jpg	-		
18	7/18/2019	Drainage Structure	Drainage 17	2		IMG_01202459.jpg	IMG_01212460.jpg		
19	7/18/2019	Drainage Structure	Drainage 18	3		IMG_01202461.jpg	-		
20	7/18/2019	Drainage Structure	Drainage 19	3		IMG_01202462.jpg	IMG_01212463.jpg		
21	7/18/2019	Drainage Structure	Drainage 20	3	structure broken	IMG_01202464.jpg	-		
22	7/18/2019	Drainage Structure	Drainage 22	3		IMG_01202466.jpg	-		
23	7/18/2019	Drainage Structure	Drainage 23	2	cracked	IMG_01202467.jpg	IMG_01212468.jpg		
24	7/18/2019	Drainage Structure	Drainage 24	3		IMG_01202469.jpg	-		
25	7/18/2019	Drainage Structure	Drainage 25	3		IMG_01202470.jpg	-		
26	7/18/2019	Drainage Structure	Drainage 26	3		IMG_01202471.jpg	-		
27	7/18/2019	Drainage Structure	Drainage 27	2		IMG_01202472.jpg	-		
28	7/18/2019	Drainage Structure	Drainage 28	3		IMG_01202473.jpg	-		
29	7/18/2019	Drainage Structure	Drainage 29	3		IMG_01202474.jpg	-		
30	7/18/2019	Drainage Structure	Drainage 30	3		IMG_01202475.jpg	-		
31	7/18/2019	Drainage Structure	Drainage 31	2	overgrown inlet	IMG_01202476.jpg	-		
32	7/19/2019	Drainage Structure	Drainage 3	3		IMG_01202506.jpg	-	-	
33	7/19/2019	Drainage Structure	Drainage 4	3		IMG_01202507.jpg	-		
34	7/19/2019	Drainage Structure	Drainage 6	3		IMG_01202509.jpg	-		
35	7/19/2019	Drainage Structure	Drainage 7	3	clogged with weeds	IMG_01202510.jpg	-		
36	7/19/2019	Drainage Structure	Drainage 14	3	clogged with weeds	IMG_01202522.jpg	-		
37	7/19/2019	Drainage Structure	Dainage 16	2	clogged with weeds	IMG_01202526.jpg	IMG_01212527.jpg		
38	7/23/2019	Drainage Structure	Drainage 1	3		IMG_01262555.jpg	IMG_01272556.jpg		
39	7/23/2019	Drainage Structure	Drainage 2	3		IMG_01262557.jpg	-		
40	7/23/2019	Drainage Structure	Drainage 4	3	NO delineator	IMG_01262560.jpg	-		
41	7/23/2019	Drainage Structure	Drainage 9	3		IMG_01262566.jpg	-		
42	7/23/2019	Drainage Structure	Drainage 10	3		IMG_01262567.jpg	IMG_01272568.jpg		
43	7/23/2019	Drainage Structure	Drainage 11	3	overgrown stormwater structure	IMG_01262569.jpg	-		
44	7/23/2019	Drainage Structure	Drainage 12	3	overgrown stormwater structure	IMG_01262570.jpg	-		
45	7/23/2019	Drainage Structure	Drainage 13	2	overgrown stormwater structure	IMG_01262571.jpg	-		
46	7/23/2019	Drainage Structure	Drainage 15	3	overgrown stormwater structure	IMG_01262573.jpg	-		
47	7/23/2019	Drainage Structure	Drainage 16	3	overgrown stormwater structure	IMG_01262574.jpg	-		
48	7/23/2019	Drainage Structure	Drainage 17	3		IMG_01262575.jpg	IMG_01272576.jpg		
49	7/23/2019	Drainage Structure	Drainage 18	3	no delineator	IMG_01262577.jpg	-		

50	7/23/2019	Drainage Structure	Drainage 19	3		IMG_01262578.jpg	-		
51	7/23/2019	Drainage Structure	Drainage 20	3		IMG_01262579.jpg	-	-	
52	7/23/2019	Drainage Structure	Drainage 21	3		IMG_01262580.jpg	-		
53	7/23/2019	Drainage Structure	Drainage 22	3		IMG_01262581.jpg	-		
54	7/23/2019	Drainage Structure	Drainage 28	3		IMG_01262589.jpg	-		
55	7/23/2019	Drainage Structure	Drainage 30	3		IMG_01292593.jpg	-		
56	7/23/2019	Drainage Structure	Drainage 32	3		IMG_01302595.jpg	-		
57	7/24/2019	Drainage Structure	Drainage 1	3		IMG_01302605.jpg	-	-	
58	7/24/2019	Drainage Structure	Drainage 3	2	washout , unable to see depth due to vegetation overgrown	IMG_01302607.jpg	IMG_01312608.jpg	IMG_01322609.jpg	
59	7/24/2019	Drainage Structure	Drainage 6	3		IMG_01302613.jpg	-		
60	7/24/2019	Drainage Structure	Drainage 7	3		IMG_01302614.jpg	-		
61	7/24/2019	Drainage Structure	Drainage 11	2		IMG_01302618.jpg	-		
62	7/24/2019	Drainage Structure	Drainage 16	2		IMG_01302625.jpg	-	-	
63	7/24/2019	Drainage Structure	Drainage 17	3		IMG_01302626.jpg	IMG_01312627.jpg		
64	7/24/2019	Drainage Structure	Drainage 21	3		IMG_01302633.jpg	-		

Roadside

Point ID	Date	Observation Type	KMZ Name	Rating	Comment	Photo 1	Photo 2	Photo 3	Photo 4
0	7/16/2019	Fence	Roadside 3	2	hole in fence	IMG_01052347.jpg	-		
1	7/16/2019	Fence	Roadside 4	3	fence bent	IMG_01052348.jpg	-	-	
2	7/16/2019	Fence	Roadside 10	3	fence post broken	IMG_01072354.jpg	-		
3	7/16/2019	Erosion	Roadside 12	2	washout	IMG_01072357.jpg	-		
4	7/16/2019	Erosion	Roadside 13	1	dropoff washout?	IMG_01072358.jpg	IMG_01082359.jpg		
5	7/16/2019	Erosion	Roadside 14	1	severe washout?	IMG_01072360.jpg	-		
6	7/16/2019	Erosion	Roadside 15	1	washout	IMG_01072361.jpg	-		
7	7/16/2019	Erosion	Roadside 16	2	washout	IMG_01072362.jpg	-		
8	7/17/2019	Erosion	Roadside 1	3	washout	IMG_01072363.jpg			
9	7/17/2019	Erosion	Roadside 2	3	washout	IMG_01082364.jpg	-		
10	7/17/2019	Erosion	Roadside 3	2	washout	IMG_01082365.jpg	-	-	
11	7/17/2019	Fence	Roadside 5	2	fence broken	IMG_01122367.jpg	IMG_01122368.jpg		
12	7/17/2019	Fence	Roadside 6	1	fence broken	IMG_01122369.jpg	IMG_01132370.jpg	-	-
13	7/17/2019	Fence	Roadside 7	1	fence broken	IMG_01122371.jpg	IMG_01132372.jpg	IMG_01142373.jpg	
14	7/17/2019	Erosion	Roadside 18	3	washout	IMG_01132386.jpg	IMG_01142387.jpg		
15	7/17/2019	Fence	Roadside 29	3	fence broken	IMG_01132398.jpg	-		
16	7/17/2019	Erosion	Roadside 41	1	severe washout?	IMG_01132410.jpg	IMG_01142411.jpg	IMG_01152412.jpg	
17	7/17/2019	Fence	Roadside 42	1	fence broken	IMG_01132413.jpg	IMG_01142414.jpg		
18	7/17/2019	Fence	Roadside 43	1	fence broken	IMG_01132415.jpg	-		
19	7/17/2019	Fence	Roadside 44	2	fence broken	IMG_01132416.jpg	-		
20	7/17/2019	Erosion	Roadside 46	1	washout	IMG_01132419.jpg	IMG_01142420.jpg	IMG_01152421.jpg	IMG_01162422.jpg
21	7/17/2019	Erosion	Roadside 47	2	washout	IMG_01132424.jpg	-		
22	7/17/2019	Erosion	Roadside 48	2	washout	IMG_01132425.jpg	-		
23	7/17/2019	Fence	Roadside 52	1	fence broken	IMG_01132431.jpg	-		
24	7/18/2019	Erosion	Roadside 1	2	washout	IMG_01142434.jpg	IMG_01152435.jpg		
25	7/18/2019	Erosion	Roadside 2	2	washout	IMG_01142436.jpg	-	-	
26	7/18/2019	Erosion	Roadside 3	2	washout	IMG_01142437.jpg	-		
27	7/18/2019	Erosion	Roadside 4	2	washout	IMG_01142438.jpg	IMG_01152439.jpg		
28	7/18/2019	Erosion	Roadside 5	2	washout	IMG_01142440.jpg	IMG_01152441.jpg		
29	7/18/2019	Erosion	Roadside 6	1	washout	IMG_01142442.jpg	IMG_01152443.jpg		
30	7/18/2019	Erosion	Roadside 8	2	washout	IMG_01162447.jpg	-		
31	7/18/2019	Erosion	Roadside 9	1	inlet too hign	IMG_01162448.jpg	IMG_01172449.jpg	IMG_01192450.jpg	
32	7/18/2019	Erosion	Roadside 10	2	washout	IMG_01192451.jpg	-		
33	7/18/2019	Erosion	Roadside 11	2	washout	IMG_01192452.jpg	-		
34	7/18/2019	Erosion	Roadside 12	1	washout	IMG_01192453.jpg	-		

Other									
Point ID	Date	Observation Type	KMZ Name	Rating	Comment	Photo 1	Photo 2	Photo 3	Photo 4
0	7/16/2019	OVERGROWN VEGETATION	Other Issue 1	3		IMG_01052345.jpg			
1	7/16/2019	COVERED MANHOLE	Other Issue 2	3		IMG_01052346.jpg			
2	7/16/2019	TORTOISE HOLE (GOPHER)	Other Issue 11	3		IMG_01072355.jpg	IMG_01082356.jpg		
3	7/17/2019	concrete debris	Other Issue 9	1		IMG_01132375.jpg		-	
4	7/17/2019	gopher hole	Other Issue 10	3		IMG_01132376.jpg	IMG_01142377.jpg	-	
5	7/17/2019	gopher hole	Other Issue 12	3		IMG_01132379.jpg		-	
6	7/17/2019	gopher hole	Other Issue 14	3		IMG_01132381.jpg		-	
7	7/17/2019	gopher hole	Other Issue 15	3		IMG_01132382.jpg	IMG_01142383.jpg	-	
8	7/17/2019	grass not cut	Other Issue 16	3		IMG_01132384.jpg		-	
9	7/17/2019		Other Issue 17	3		IMG_01132385.jpg		-	
10	7/17/2019	gopher hole	Other Issue 19	3		IMG_01132388.jpg		-	
11	7/17/2019	gopher hole	Other Issue 21	3		IMG_01132390.jpg		-	
12	7/17/2019	gopher hole	Other Issue 22	3		IMG_01132391.jpg		-	
13	7/17/2019	gopher hole	Other Issue 23	3		IMG_01132392.jpg		-	
14	7/17/2019	gopher hole	Other Issue 24	3		IMG_01132393.jpg		-	
15	7/17/2019	gopher hole	Other Issue 26	3		IMG_01132395.jpg		-	
16	7/17/2019	gopher hole	Other Issue 30	3		IMG_01132399.jpg		-	
17	7/17/2019	gopher hole	Other Issue 31	3		IMG_01132400.jpg		-	
18	7/17/2019	gopher hole	Other Issue 32	3		IMG_01132401.jpg		-	
19	7/17/2019	washout	Other Issue 33	3		IMG_01132402.jpg		-	
20	7/17/2019	gopher hole	Other Issue 34	3		IMG_01132403.jpg		-	
21	7/17/2019	gopher hole	Other Issue 35	3		IMG_01132404.jpg		-	
22	7/17/2019	gopher hole	Other Issue 36	3		IMG_01132405.jpg		-	
23	7/17/2019	gopher hole	Other Issue 37	3		IMG_01132406.jpg		-	
24	7/17/2019	gopher hole	Other Issue 38	3		IMG_01132407.jpg		-	
25	7/17/2019	gopher hole	Other Issue 39	3		IMG_01132408.jpg		-	
26	7/17/2019	gopher hole	Other Issue 45	3		IMG_01132417.jpg	IMG_01142418.jpg	-	
27	7/17/2019	washout	Other Issue 50	2		IMG_01132427.jpg	IMG_01142428.jpg	-	
28	7/17/2019	washout	Other Issue 51	2		IMG_01132429.jpg	IMG_01142430.jpg	-	
29	7/18/2019	covered inlet	Other Issue 7	2		IMG_01142444.jpg	IMG_01162445.jpg	IMG_01172446.jpg	
30	7/18/2019	no grass cutting	Other Issue 15	3		IMG_01202457.jpg			
31	7/18/2019	dirt pile	Other Issue 21	3		IMG_01202465.jpg			
32	7/18/2019	gopher hole	Other Issue 32	3		IMG_01202477.jpg			
33	7/19/2019	missing electrical box	Other Issue 5	1		IMG_01202508.jpg			
34	7/19/2019	gopher hole	Other Issue 9	3		IMG_01202512.jpg			
35	7/19/2019	manhole needs delineator	Other Issue 17	3		IMG_01202528.jpg			
36	7/19/2019	washout	Other Issue 18	3		IMG_01202529.jpg	IMG_01212530.jpg		
37	7/23/2029	oVERGROWN VEGETATION	Other Issue 8	3		IMG_01262565.jpg			
38	7/23/2019	graffiti	Other Issue 14	3		IMG_01262572.jpg			
39	7/23/2019	gopher hole	Other Issue 34	3		IMG_01302598.jpg			
40	7/24/2019	apparent overgrown structure	Other Issue 2	3		IMG_01302606.jpg			
41	7/24/2019	dirt pile	Other Issue 8	3		IMG_01302615.jpg			
42	7/24/2019	overgrown vegetation	Other Issue 9	3		IMG_01302616.jpg			
43	7/24/2019		Other Issue 10	3		IMG_01302617.jpg			
44	7/24/2019	dead tree	Other Issue 14	2		IMG_01302621.jpg	IMG_01312622.jpg		
45	7/24/2019	washout	Other Issue 15	2		IMG_01302623.jpg	IMG_01312624.jpg		
46	7/24/2019	gopher hole	Other Issue 18	3		IMG_01302628.jpg			
47	7/24/2019	gate opened , not maintained	Other Issue 20	1		IMG_01302630.jpg	IMG_01312631.jpg	IMG_01322632.jpg	
48	7/24/2019	gopher hole	Other Issue 22	3		IMG_01322640.jpg			

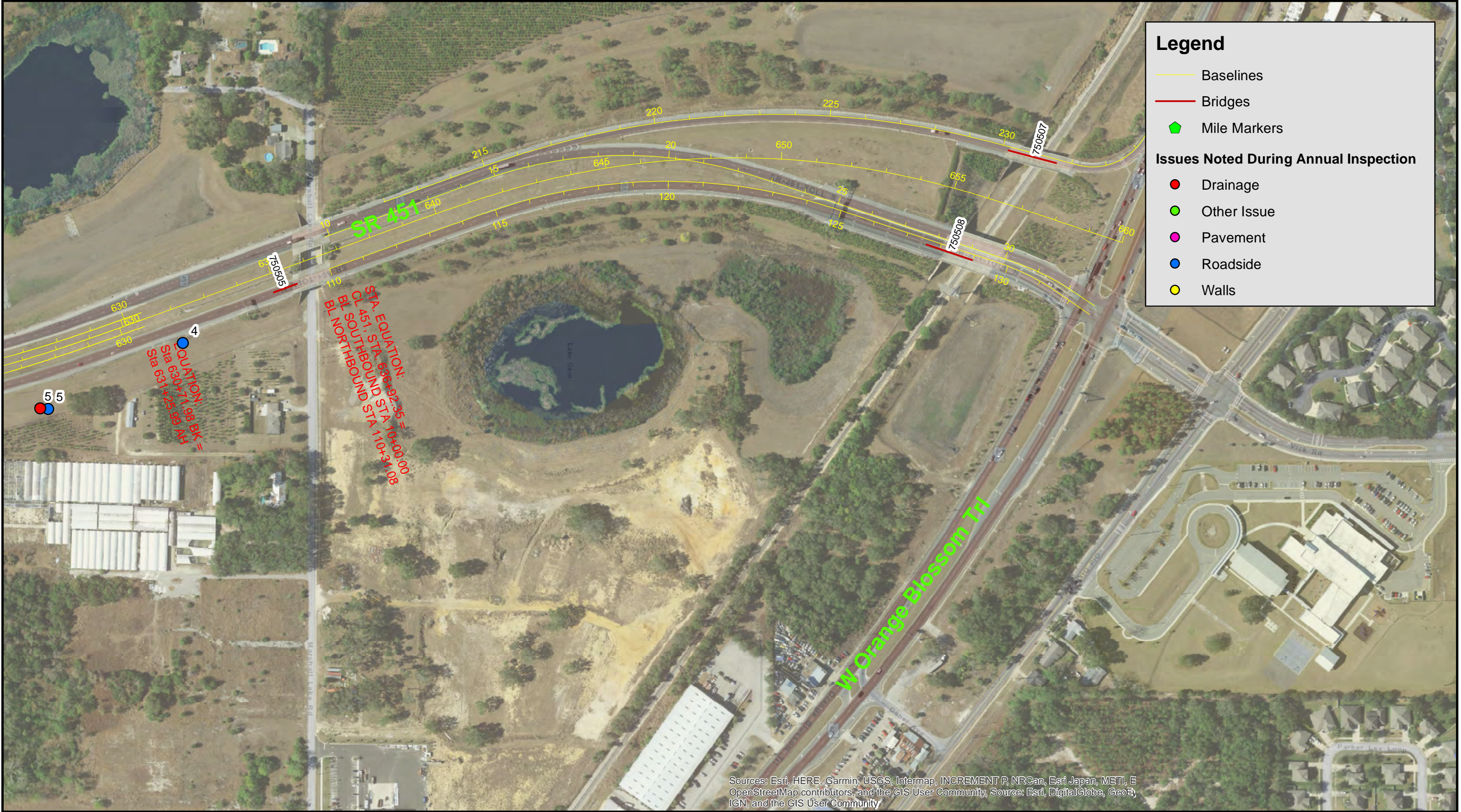


Appendix 8: SR 451





Sources: Esri, HERE, Garmin, USGS, Intermap, INCREMENT P, NRCan, Esri Japan, METI, E OpenStreetMap contributors, and the GIS User Community, Source: Esri, DigitalGlobe, GeoEye, IGN, and the GIS User Community



SR 451 CFX Annual Inspection FY 2020

Drainage									
Point ID	Date	Observation Type	KMZ Name	Rating	Comment	Photo 1	Photo 2	Photo 3	Photo 4
0	7/26/2019	Drainage Structure	Drainage 3	2	overgrown vegetation	IMG_01342681.jpg	IMG_01352682.jpg		
1	7/26/2019	Drainage Structure	Drainage 4	3	overgrown vegetation	IMG_01342683.jpg	-		
2	7/26/2019	Drainage Structure	Drainage 6	3	overgrown vegetation	IMG_01342685.jpg	-		
3	7/26/2019	Drainage Structure	Drainage 7	3	overgrown vegetation	IMG_01342686.jpg	-		
4	7/26/2019	Drainage Structure	Drainage 8	3	overgrown vegetation	IMG_01342687.jpg	IMG_01352688.jpg		
5	7/26/2019	Drainage Structure	Drainage 12	3	overgrown vegetation	IMG_01342694.jpg	-		
Roadside									
Point ID	Date	Observation Type	KMZ Name	Rating	Comment	Photo 1	Photo 2	Photo 3	Photo 4
0	7/26/2019	Fence	Roadside 1	2		IMG_01342678.jpg	IMG_01352679.jpg		
1	7/26/2019	Slope Protection	Roadside 2	3	overgrown vegetation	IMG_01342680.jpg	-		
2	7/26/2019	Fence	Roadside 5	1		IMG_01342684.jpg	-	-	
3	7/26/2019	Fence	Roadside 9	3		IMG_01342689.jpg	IMG_01352690.jpg		
4	7/26/2019	Erosion	Roadside 10	3		IMG_01342691.jpg	IMG_01352692.jpg		
5	7/26/2019	Erosion	Roadside 11	3		IMG_01342693.jpg	-		
Pavement									
Point ID	Date	Observation Type	KMZ Name	Rating	Comment	Photo 1	Photo 2	Photo 3	Photo 4
Walls									
Point ID	Date	Observation Type	KMZ Name	Rating	Comment	Photo 1	Photo 2	Photo 3	Photo 4
Other									
Point ID	Date	Observation Type	KMZ Name	Rating	Comment	Photo 1	Photo 2	Photo 3	Photo 4



Appendix 9: SR 453









SR 453 CFX Annual Inspection FY 2020

Drainage									
Point ID	Date	Observation Type	KMZ Name	Rating	Comment	Photo 1	Photo 2	Photo 3	Photo 4
0	7/24/2019	Drainage Structure	Drainage 2	2	no delineator	IMG_01302635.jpg	-		
Roadside									
Point ID	Date	Observation Type	KMZ Name	Rating	Comment	Photo 1	Photo 2	Photo 3	Photo 4
0	7/24/2019	Fence	Drainage 1	1		IMG_01302634.jpg			
1	7/24/2019	Fence	Drainage 3	3		IMG_01312636.jpg	-		
2	7/24/2019	Erosion	Drainage 6	3		IMG_01322639.jpg	-		
Other									
Point ID	Date	Observation Type	KMZ Name	Rating	Comment	Photo 1	Photo 2	Photo 3	Photo 4
0	7/24/2019	overgrown vegetation	Other Issue 4	2		IMG_01312637.jpg			
1	7/24/2019		Other Issue 5	3		IMG_01322638.jpg			



Appendix 10: SR 528



Legend

- Baselines
 - Bridges
 - Mile Markers
- Issues Noted During Annual Inspection**
- Drainage
 - Other Issue
 - Pavement
 - Roadside
 - Walls

Sources: Esri, HERE, Garmin, USGS, Intermap, INCREMENT P, NRCan, Esri Japan, METI, Esri China (Hong Kong), Esri Korea, Esri (Thailand), Swisstopo, IGN, and the GIS User Community; Source: Esri, DigitalGlobe, GeoEye, Earthstar Geographics, CNES/Airbus DS, USDA, USGS, AeroGRID, IGN, and the GIS User Community



0 125 250 Feet

Data Source: Dewberry
Image Source: ESRI World




Sources: Esri, HERE, Garmin, USGS, Intermap, INCREMENT P, NRCan, Esri Japan, METI, Esri China (Hong Kong), Esri Korea, Esri (Thailand), Sweco, Inc., OpenStreetMap contributors, and the GIS User Community, Source: Esri, DigitalGlobe, GeoEye, Earthstar Geographics, CNES/Airbus DS, USDA, USGS, AeroGRID, IGN, and the GIS User Community



0 125 250 Feet

Data Source: Dewberry
Image Source: ESRI World



Legend


- Baselines
- Bridges
- Mile Markers

Issues Noted During Annual Inspection

- Drainage
- Other Issue
- Pavement
- Roadside
- Walls

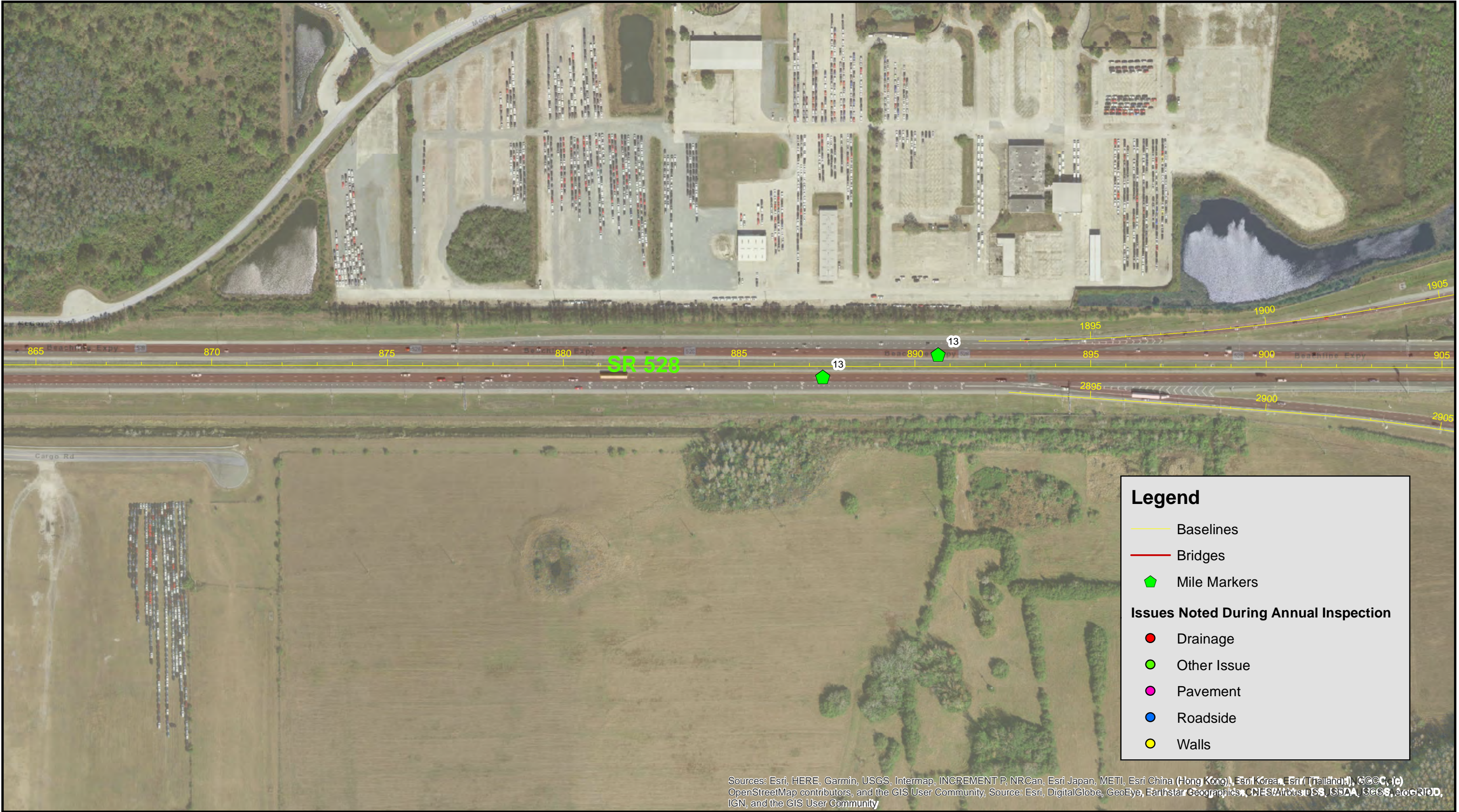
Mile Markers

- Drainage
- Other Issue
- Pavement
- Roadside
- Walls



Document Path: W:\50088189\Bond Covenants\Annual Inspections\FY 20\CFX Annual Inspections Map_7-9-18.mxd







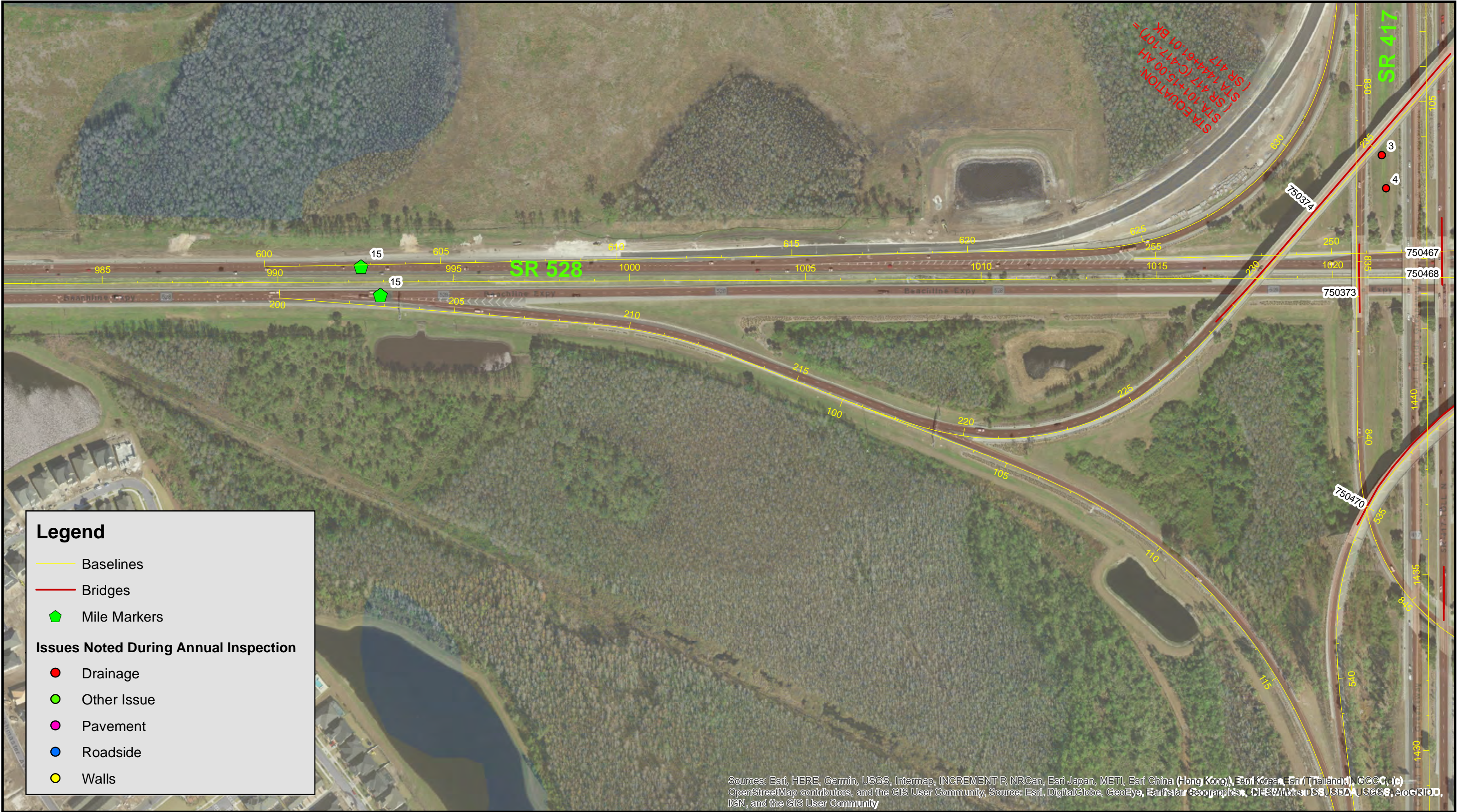
Sources: Esri, HERE, Garmin, USGS, Intermap, INCREMENT P, NRCan, Esri Japan, METI, Esri China (Hong Kong), Esri Korea, Esri (Thailand), Swisstopo, IGN, and the GIS User Community, Source: Esri, DigitalGlobe, GeoEye, Earthstar Geographics, CNES/Airbus DS, USDA, USGS, AeroGRID, IGN, and the GIS User Community



0 125 250 Feet

Data Source: Dewberry
Image Source: ESRI World











Legend

—

Baselines

—

Bridges

◆

Mile Markers

Issues Noted During Annual Inspection

●

Drainage

●

Other Issue

●

Pavement

●

Roadside

●

Walls



CFX Annual Inspection FY 2020

SR 528

Sheet 13

N

0

125

250

Feet

Data Source: Dewberry
Image Source: ESRI World

Document Path: W:\50088189\Bond Conventions\Annual Inspections\FY 20\CFX Annual Inspections Map_7-9-18.mxd



Legend

- Baselines
- Bridges
- Mile Markers

Issues Noted During Annual Inspection

- Drainage
- Other Issue
- Pavement
- Roadside
- Walls

Sources: Esri, HERE, Garmin, USGS, Intermap, INCREMENT P, NRCan, Esri Japan, METI, Esri China (Hong Kong), Esri Korea, Esri (Thailand), Sweco, Inc, OpenStreetMap contributors, and the GIS User Community, Source: Esri, DigitalGlobe, GeoEye, Earthstar Geographics, CNES/Airbus DS, USDA, USGS, AeroGRID, IGN, and the GIS User Community



CFX Annual Inspection FY 2020


SR 528
Sheet 14



0 125 250 Feet

Data Source: Dewberry
Image Source: ESRI World





Legend

— Baselines

— Bridges

◆ Mile Markers

Issues Noted During Annual Inspection

● Drainage

● Other Issue

● Pavement

● Roadside

● Walls

Sources: Esri, HERE, Garmin, USGS, Intermap, INCREMENT P, NRCan, Esri Japan, METI, Esri China (Hong Kong), Esri Korea, Esri (Taiwan), Esri (Thailand), Swisstopo, IGN, and the GIS User Community, Source: Esri, DigitalGlobe, GeoEye, Earthstar Geographics, CNES/Airbus DS, USDA, USGS, AeroGRID, IGN, and the GIS User Community



CFX Annual Inspection FY 2020

SR 528
Sheet 16



0 125 250 Feet

Data Source: Dewberry
Image Source: ESRI World





Legend

- Baselines
- Bridges
- Mile Markers

Issues Noted During Annual Inspection

- Drainage
- Other Issue
- Pavement
- Roadside
- Walls

CFX Annual Inspection FY 2020

SR 528
Sheet 18



0 125 250 Feet

Data Source: Dewberry
Image Source: ESRI World





Legend

- Baselines
- Bridges
- Mile Markers

Issues Noted During Annual Inspection

- Drainage
- Other Issue
- Pavement
- Roadside
- Walls

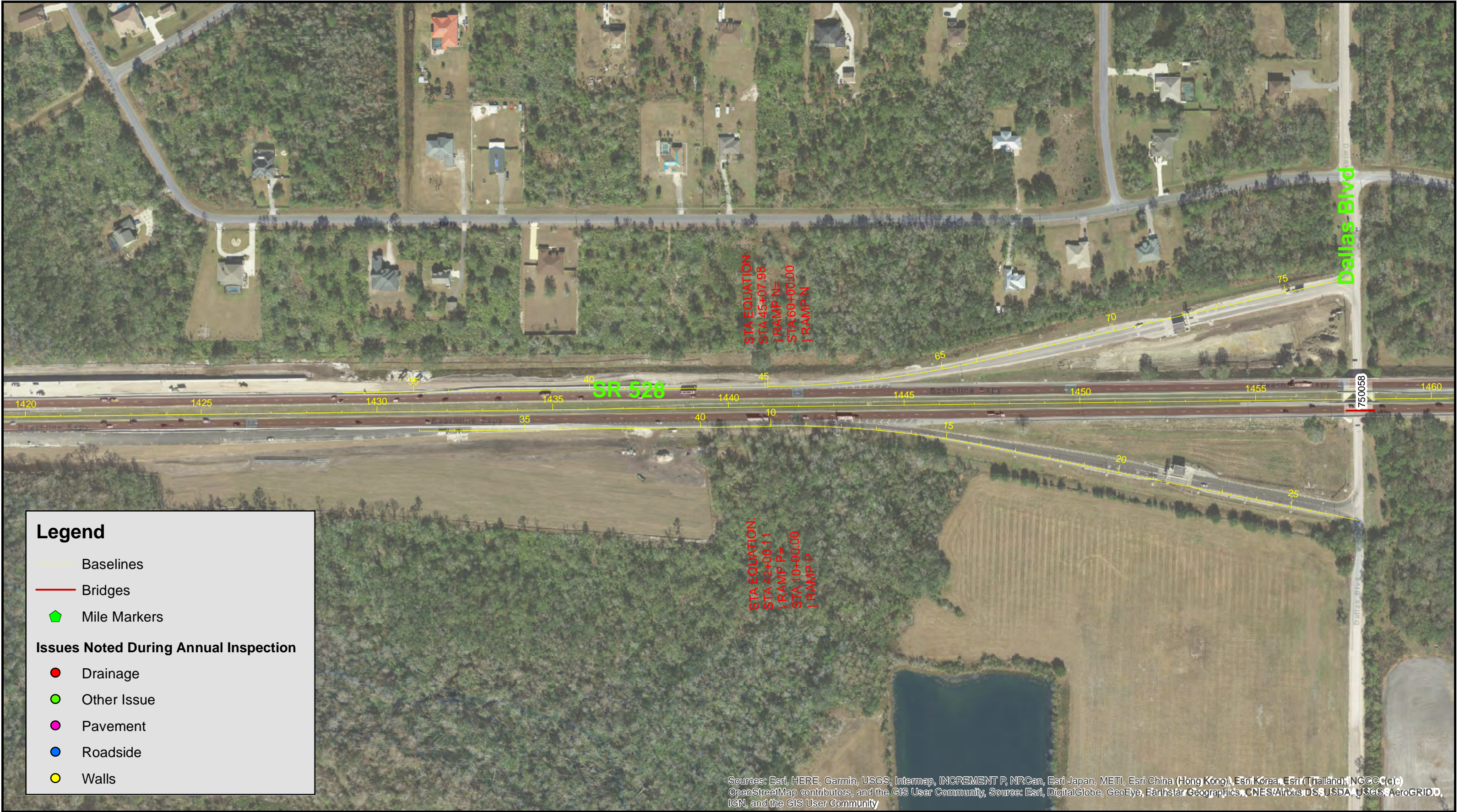
CFX Annual Inspection FY 2020

SR 528
Sheet 20



0 125 250 Feet

Data Source: Dewberry
Image Source: ESRI World



Legend

- Baselines
- Bridges
- Mile Markers

Issues Noted During Annual Inspection

- Drainage
- Other Issue
- Pavement
- Roadside
- Walls

STA EQUATION:
STA 45+07.98
{ RAMP N=
STA 60+00.00
} RAMP N

STA EQUATION:
STA 42+00.11
{ RAMP P=
STA 10+00.00
} RAMP P

SR 528

Dallas Blvd

750058

Sources: Esri, HERE, Garmin, USGS, Intermap, INCREMENT P, NRCan, Esri Japan, METI, Esri China (Hong Kong), Esri Korea, Esri (Thailand), NGCC, (c) OpenStreetMap contributors, and the GIS User Community, Source: Esri, DigitalGlobe, GeoEye, Earthstar Geographics, CNES/Airbus DS, USDA, USGS, AeroGRID, IGN, and the GIS User Community



CFX Annual Inspection FY 2020

SR 528
Sheet 21



0 125 250 Feet

Data Source: Dewberry
Image Source: ESRI World





Legend

Baselines

Bridges

Mile Markers

Issues Noted During Annual Inspection

Drainage

Other Issue

Pavement

Roadside

Walls

Sources: Esri, HERE, Garmin, USGS, Intermap, INCREMENT P, NRCan, Esri Japan, METI, Esri China (Hong Kong), Esri Korea, Esri (Thailand), NGCC, (c) OpenStreetMap contributors, and the GIS User Community, Source: Esri, DigitalGlobe, GeoEye, Earthstar Geographics, CNES/Airbus DS, USDA, USGS, AeroGRID, IGN, and the GIS User Community



CFX Annual Inspection FY 2020

SR 528

Sheet 23

N

0

125

250

Feet

Data Source: Dewberry

Image Source: ESRI World

Document Path: W:\50088189\Bond Conventions\Annual Inspections\FY 20\CFX Annual Inspections Map_7-9-18.mxd





Legend

- Baselines
 - Bridges
 - ◆ Mile Markers
- Issues Noted During Annual Inspection**
- Drainage
 - Other Issue
 - Pavement
 - Roadside
 - Walls

Sources: Esri, HERE, Garmin, USGS, Intermap, INCREMENT P, NRCan, Esri Japan, METI, Esri China (Hong Kong), Esri Korea, Esri (Thailand), NGCC, (c) OpenStreetMap contributors, and the GIS User Community, Source: Esri, DigitalGlobe, GeoEye, Earthstar Geographics, CNES/Airbus DS, USDA, USGS, AeroGRID, IGN, and the GIS User Community



CFX Annual Inspection FY 2020
SR 528
Sheet 25



0 125 250 Feet

Data Source: Dewberry
Image Source: ESRI World











Legend

- Baselines
- Bridges
- Mile Markers

Issues Noted During Annual Inspection

- Drainage
- Other Issue
- Pavement
- Roadside
- Walls

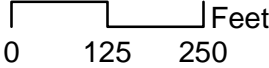
Sources: Esri, HERE, Garmin, USGS, Intermap, INCREMENT P, NRCan, Esri Japan, METI, Esri China (Hong Kong), Esri Korea, Esri (Taiwan), Esri (Thailand), Swisstopo, IGN, and the GIS User Community, Source: Esri, DigitalGlobe, GeoEye, Earthstar Geographics, CNES/Airbus DS, USDA, USGS, AeroGRID, IGN, and the GIS User Community



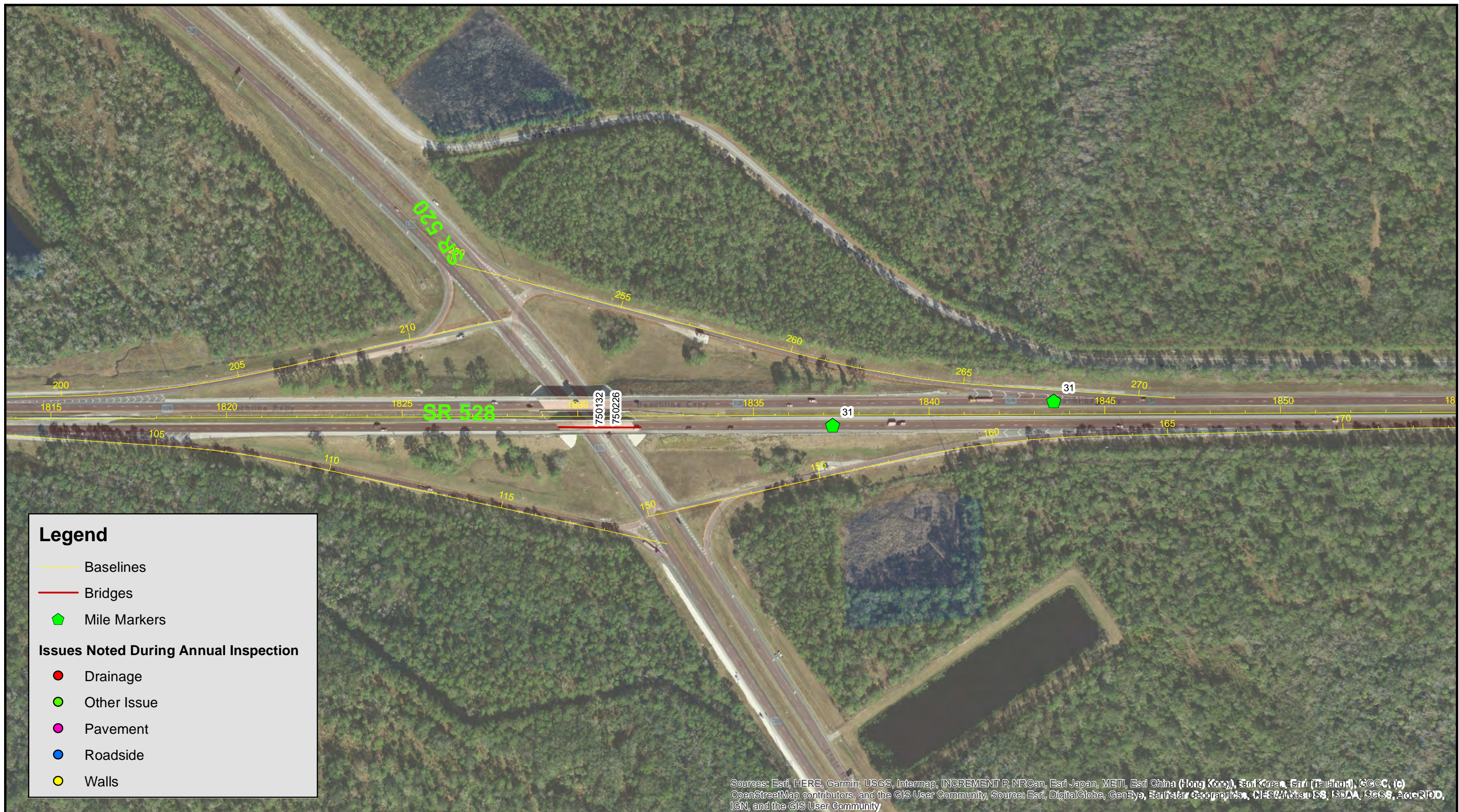
CFX Annual Inspection FY 2020

SR 528

Sheet 30




Data Source: Dewberry
Image Source: ESRI World



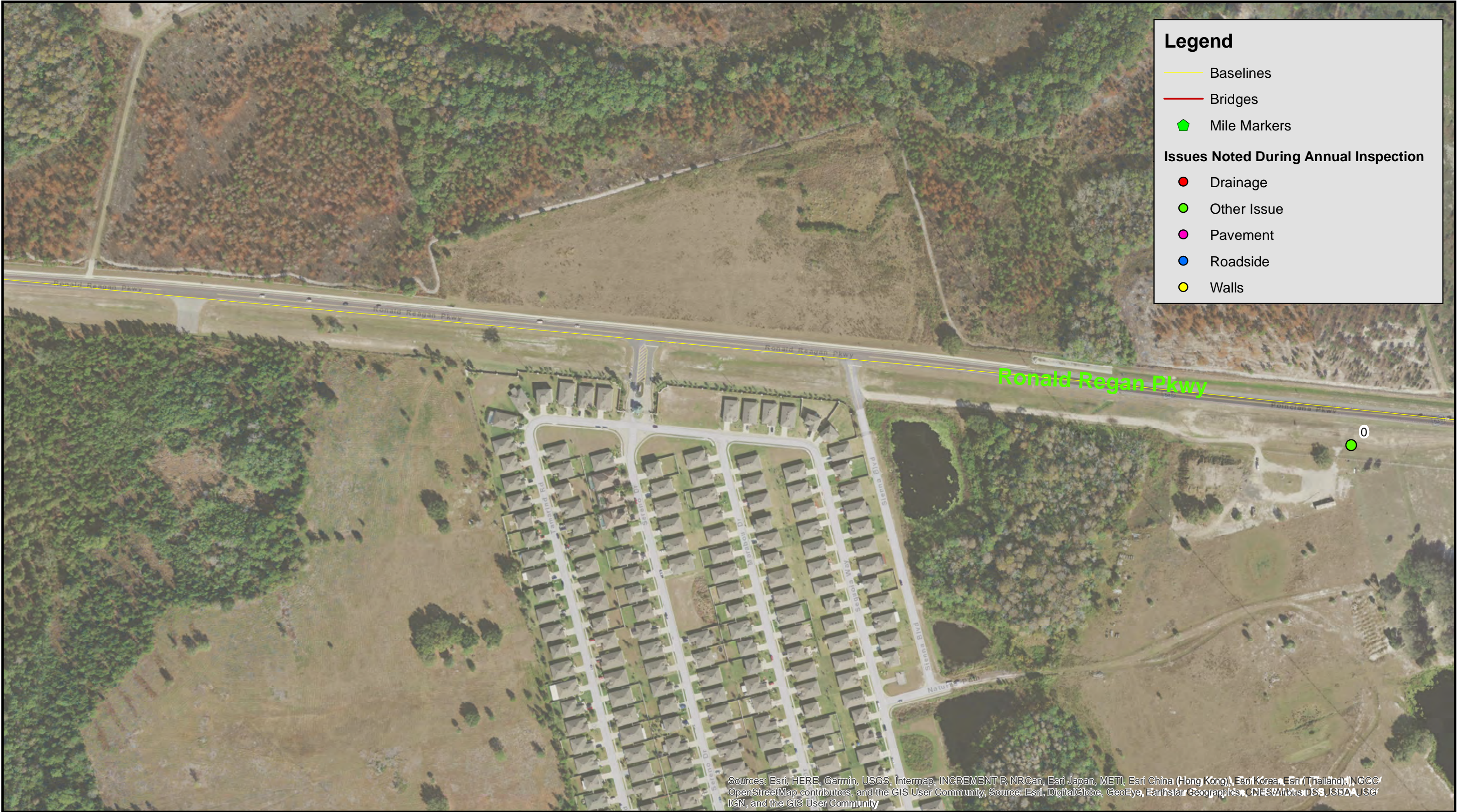
SR 528 CFX Annual Inspection FY 2020

Drainage									
Point ID	Date	Observation Type	KMZ Name	Rating	Comment	Photo 1	Photo 2	Photo 3	Photo 4
Roadside									
Point ID	Date	Observation Type	KMZ Name	Rating	Comment	Photo 1	Photo 2	Photo 3	Photo 4
0	8/2/2019	Erosion	Roadside 1	1		IMG_01602909.jpg	IMG_01622910.jpg	IMG_01632911.jpg	IMG_01622912.jpg
1	8/2/2019	Erosion	Roadside 2	2		IMG_01622913.jpg	-	-	
2	8/2/2019	Fence	Roadside 3	2		IMG_01622914.jpg	IMG_01632915.jpg		
3	8/2/2019	Fence	Roadside 4	2		IMG_01622916.jpg	IMG_01652917.jpg	IMG_01662918.jpg	
4	8/2/2019	Fence	Roadside 5	2	no gate ?	IMG_01652919.jpg	-	-	
Pavement									
Point ID	Date	Observation Type	KMZ Name	Rating	Comment	Photo 1	Photo 2	Photo 3	Photo 4
Walls									
Point ID	Date	Observation Type	KMZ Name	Rating	Comment	Photo 1	Photo 2	Photo 3	Photo 4
Other									
Point ID	Date	Observation Type	KMZ Name	Rating	Comment	Photo 1	Photo 2	Photo 3	Photo 4



Appendix 11: SR 538





Sources: Esri, HERE, Garmin, USGS, Intermap, INCREMENT P, NRCan, Esri Japan, METI, Esri China (Hong Kong), Esri Korea, Esri (Thailand), NGCC, OpenStreetMap contributors, and the GIS User Community, Source: Esri, DigitalGlobe, GeoEye, Earthstar Geographics, CNES/Airbus DS, USDA, USGS, IGN, and the GIS User Community



0 125 250 Feet

Data Source: Dewberry
Image Source: ESRI World

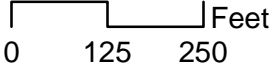


Sources: Esri, HERE, Garmin, USGS, Intermap, INCREMENT P, NRCan, Esri Japan, METI, Esri China (Hong Kong), Esri Korea, Esri (Thailand), Swisstopo, IGN, and the GIS User Community, Source: Esri, DigitalGlobe, GeoEye, Earthstar Geographics, CNES/Airbus DS, USDA, USGS, IGN, and the GIS User Community



CFX Annual Inspection FY 2020

Poinciana Parkway
Sheet 3



Data Source: Dewberry
Image Source: ESRI World





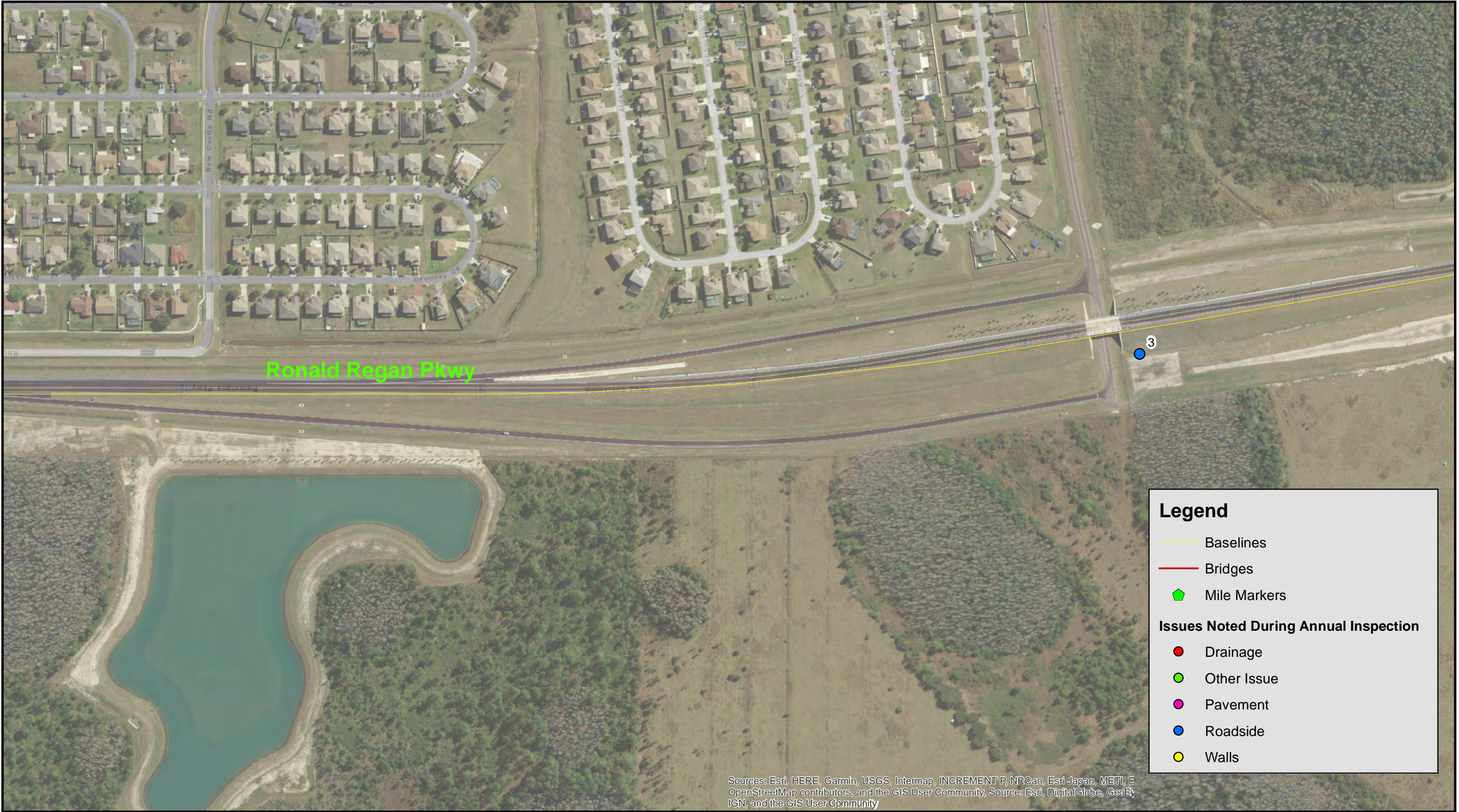




Sources: Esri, HERE, Garmin, USGS, Intermap, INCREMENT P, NRCan, Esri Japan, METI, Esri China (Hong Kong), Esri Korea, Esri (Thailand), Sweco, Inc, OpenStreetMap contributors, and the GIS User Community, Source: Esri, DigitalGlobe, GeoEye, Earthstar Geographics, CNES/Airbus DS, USDA, USGS, AeroGRID, IGN, and the GIS User Community







Sources: Esri, HERE, Garmin, USGS, Intermap, INCREMENT P, NRCan, Esri Japan, METI, E OpenStreetMap contributors, and the GIS User Community, Source: Esri, DigitalGlobe, GeoE, IGN, and the GIS User Community



SR 538 Poinciana Parkway Annual Inspection FY 2020

Drainage									
Point ID	Date	Observation Type	KMZ Name	Rating	Comment	Photo 1	Photo 2	Photo 3	Photo 4
0	8/1/2019	Drainage Structure	Drainage 5	3		IMG_01532880.jpg			
Roadside									
Point ID	Date	Observation Type	KMZ Name	Rating	Comment	Photo 1	Photo 2	Photo 3	Photo 4
0	8/1/2019	Erosion	Roadside 2	3		IMG_01522877.jpg			
1	8/1/2019	Fence	Roadside 3	3		IMG_01522878.jpg			
2	8/1/2019	Erosion	Roadside 4	3	inadequate vegetation	IMG_01522879.jpg			
3	8/1/2019	Erosion	Roadside 6	3		IMG_01532881.jpg	-		
4	8/1/2019	Erosion	Roadside 7	1		IMG_01542882.jpg	IMG_01552883.jpg	IMG_01572884.jpg	
Pavement									
Point ID	Date	Observation Type	KMZ Name	Rating	Comment	Photo 1	Photo 2	Photo 3	Photo 4
Walls									
Point ID	Date	Observation Type	KMZ Name	Rating	Comment	Photo 1	Photo 2	Photo 3	Photo 4
Other									
Point ID	Date	Observation Type	KMZ Name	Rating	Comment	Photo 1	Photo 2	Photo 3	Photo 4
0	8/1/2019	Other Issue 1		3		IMG_01522876.jpg			

