



SR 538 / POINCIANA PARKWAY CAPACITY IMPROVEMENTS

- 407-819-9859
- Construction@CFXway.com
- www.CFXway.com
- @DriveEPASS

RONALD REAGAN PARKWAY TO CR 580 / CYPRESS PARKWAY

FALL 2023



QUICK FACTS



- Project Start:** February 2021
- Project Completion:** December 2023
- Project Length:** 7 miles
- Project Limits:** Ronald Reagan Parkway to County Road 580 / Cypress Parkway
- Installed two state-of-the-art toll gantries
- Built new bridges and ramps at Marigold Avenue and KOA Street
- Newly completed design enhances safety






Realigned intersection of Poinciana Parkway and Cypress Parkway

PROJECT BY THE NUMBERS


 = 
458,000 YD³
 of Embankment = **25,000**
 Dump Trucks Worth

 = 
35,000 FT
 of Concrete Piling = **19 TIMES**
 Height of One World Trade Center

 = 
25,000 FT
 of Bridge Beams = **17 TIMES**
 Height of The Empire State Building

 **2 TIMES**
 Traffic capacity to meet regional growth

 Divided four-lane expressway for safety

 **7** wrong-way driving detection systems



The regional Central Florida Expressway Authority is responsible for the planning, design, construction, operation and maintenance of a 125-mile limited-access expressway system to serve the five-county region. CFX's system includes SR 408 (Spessard L. Holland East-West Expressway), SR 528 (Martin Andersen Beachline Expressway), SR 417 (Central Florida GreeneWay), SR 429 (Daniel Webster Western Beltway), SR 414 (John Land Apopka Expressway), SR 429 (Wekiva Parkway), SR 538 (Poinciana Parkway), State Road 453 and State Road 451.

Central Florida Expressway Authority: 4974 ORL Tower Road, Orlando, FL 32807 | Phone: 407.690.5000 | Fax: 407.690.5011 | Email: construction@cfxway.com

SR 538/POINCIANA PARKWAY CAPACITY IMPROVEMENTS

RONALD REAGAN PARKWAY TO CR 580/CYPRESS PARKWAY



PROJECT MAP

