







Volume II

2021

Annual Inspection Report

CENTRAL FLORIDA EXPRESSWAY AUTHORITY









Appendix 3: SR 408



CENTRAL FLORIDA EXPRESSWAY AUTHORITY

CFX Annual Inspection FY 2022

SR 408 Inspection Results
Sheet 1

N

0 125 250 Feet

Data Source: Dewberry
Image Source: ESRI World

Document Path: W:\50088189\Bond Convenants\Annual Inspections\FY 22\GIS\CFX_AI_408_FY22.mxd

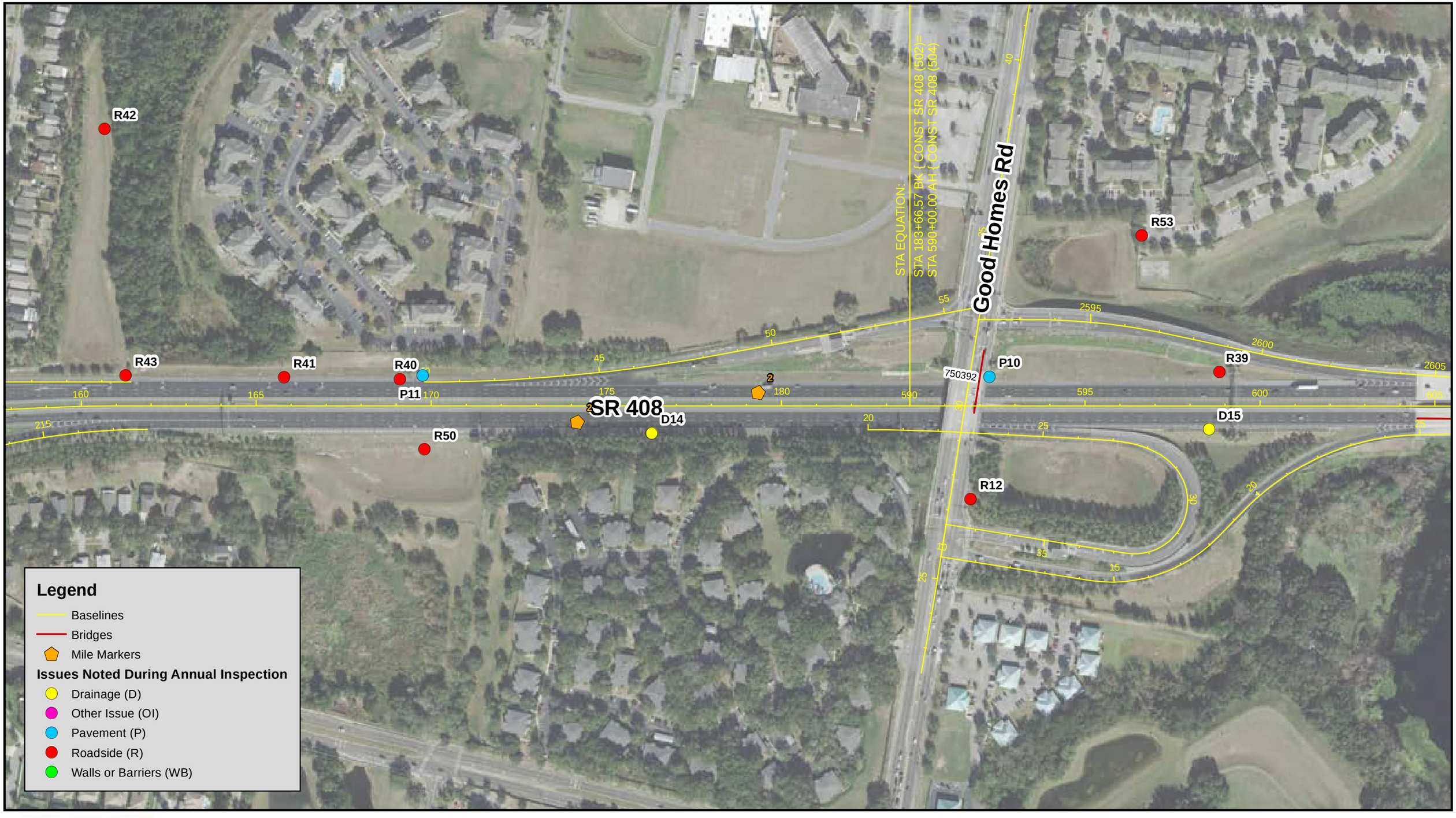

CENTRAL FLORIDA EXPRESSWAY AUTHORITY

CFX Annual Inspection FY 2022

SR 408 Inspection Results
Sheet 2

N

0 125 250 Feet

Data Source: Dewberry
Image Source: ESRI World

Document Path: W:\50088189\Bond Convenants\Annual Inspections\FY 22\GIS\CFX_AI_408_FY22.mxd



CENTRAL FLORIDA EXPRESSWAY AUTHORITY

CFX Annual Inspection FY 2022

SR 408 Inspection Results
Sheet 3

N

0 125 250 Feet

Data Source: Dewberry
Image Source: ESRI World

Document Path: W:\50088189\Bond Convenants\Annual Inspections\FY 22\GIS\CFX_AI_408_FY22.mxd


SR 408
Dorscher Rd
D27
D28
D16
R38
D26
D17
D18
WB21
P9
R52
R14
D30
P1
R13
3
640
645
650
655
660
665
670
675
680
685
690
695
700
705
710
715
720
725
730
735
740
745
750
755
760
765
770
775
780
785
790
795
800
805
810
815
820
825
830
835



CENTRAL FLORIDA EXPRESSWAY AUTHORITY

CFX Annual Inspection FY 2022

SR 408 Inspection Results

Sheet 5

N

0 125 250 Feet

Data Source: Dewberry
Image Source: ESRI World

Document Path: W:\50088189\Bond Convenants\Annual Inspections\FY 22\GIS\CFX_AI_408_FY22.mxd



Legend

- Baselines
- Bridges
- Mile Markers

Issues Noted During Annual Inspection

- Drainage (D)
- Other Issue (OI)
- Pavement (P)
- Roadside (R)
- Walls or Barriers (WB)

CENTRAL FLORIDA EXPRESSWAY AUTHORITY

CFX Annual Inspection FY 2022

SR 408 Inspection Results
Sheet 6

N

0 125 250 Feet

Data Source: Dewberry
Image Source: ESRI World

Document Path: W:\50088189\Bond Convenants\Annual Inspections\FY 22\GIS\CFX_AI_408_FY22.mxd

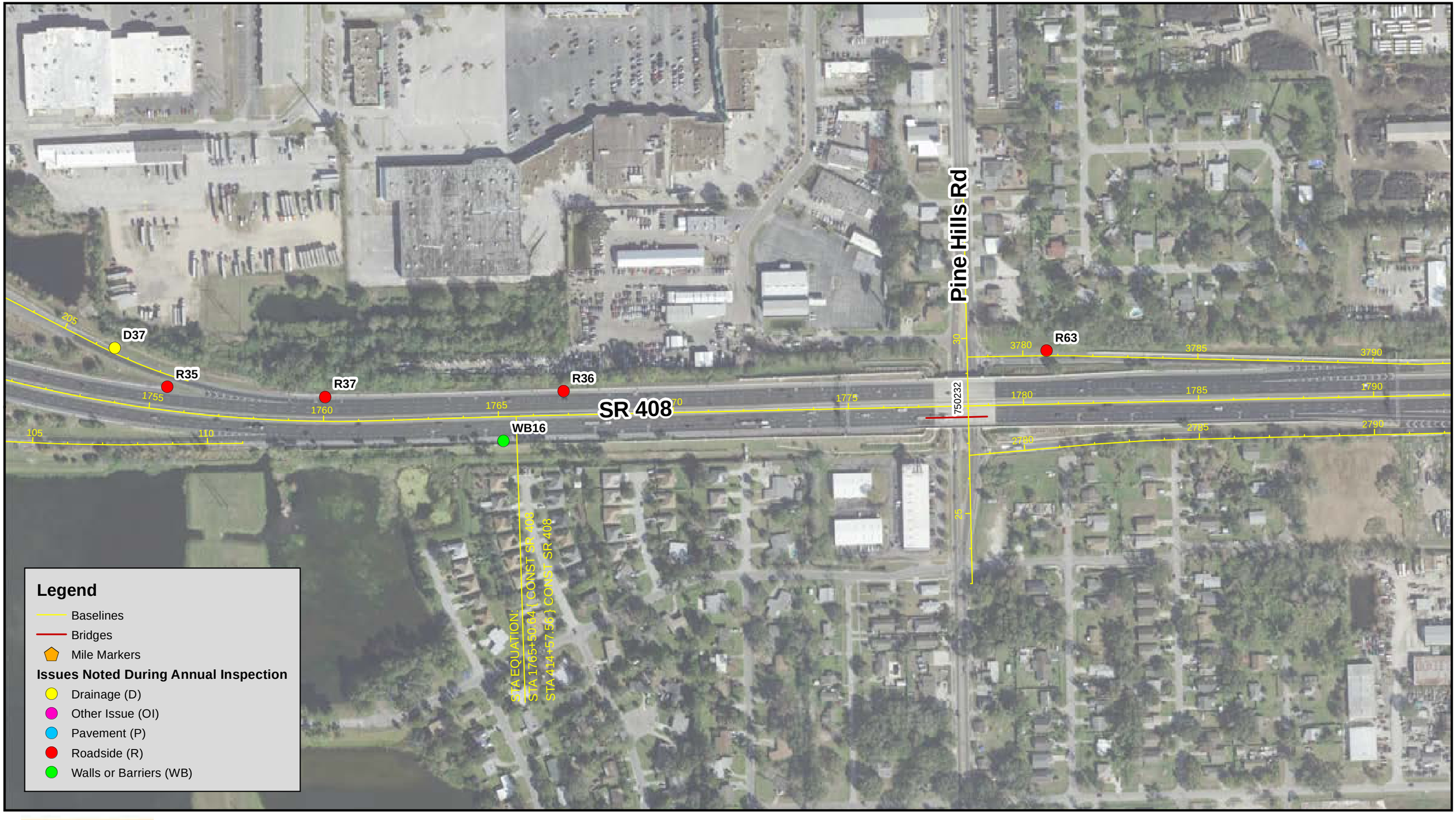

CENTRAL FLORIDA EXPRESSWAY AUTHORITY

CFX Annual Inspection FY 2022

SR 408 Inspection Results

Sheet 7

N

0 125 250 Feet

Data Source: Dewberry
Image Source: ESRI World

Document Path: W:\150088189\Bond Convenants\Annual Inspections\FY 22\GIS\CFX_AI_408_FY22.mxd

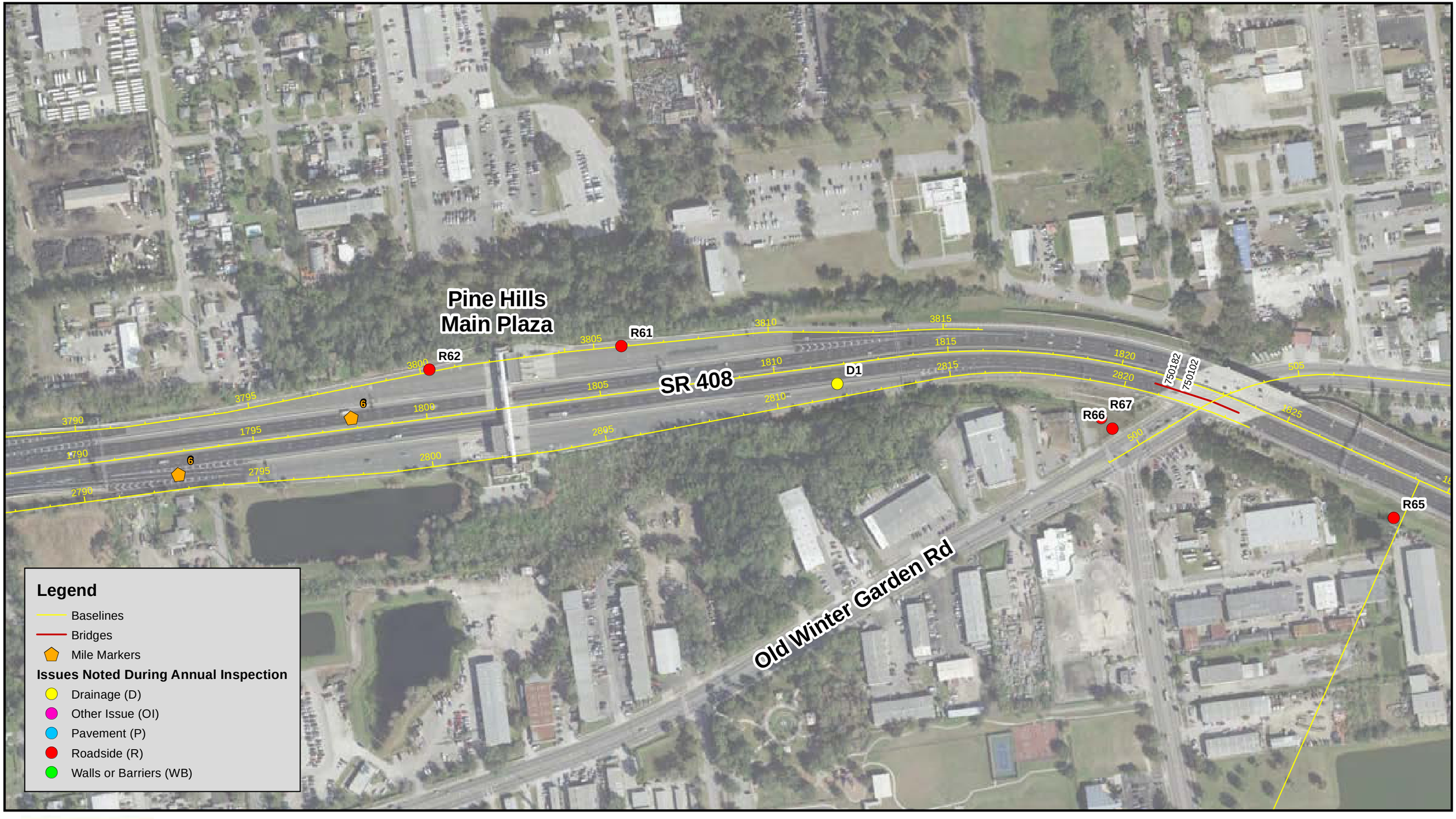

CENTRAL FLORIDA EXPRESSWAY AUTHORITY

CFX Annual Inspection FY 2022

SR 408 Inspection Results
Sheet 8

N

0 125 250 Feet

Data Source: Dewberry
Image Source: ESRI World

Document Path: W:\150088189\Bond Convenants\Annual Inspections\FY 22\GIS\CFX_AI_408_FY22.mxd



CENTRAL FLORIDA EXPRESSWAY AUTHORITY

CFX Annual Inspection FY 2022

SR 408 Inspection Results
Sheet 9

N

0 125 250 Feet

Data Source: Dewberry
Image Source: ESRI World

Document Path: W:\50088189\Bond Convenants\Annual Inspections\FY 22\GIS\CFX_AI_408_FY22.mxd



CENTRAL FLORIDA EXPRESSWAY AUTHORITY

CFX Annual Inspection FY 2022

SR 408 Inspection Results

Sheet 10

N

0 125 250 Feet

Data Source: Dewberry
Image Source: ESRI World

Document Path: W:\50088189\Bond Convenants\Annual Inspections\FY 22\GIS\CFX_AI_408_FY22.mxd



CENTRAL FLORIDA EXPRESSWAY AUTHORITY

CFX Annual Inspection FY 2022

SR 408 Inspection Results

Sheet 11

N

0 125 250 Feet

Data Source: Dewberry
Image Source: ESRI World

Document Path: W:\50088189\Bond Convenants\Annual Inspections\FY 22\GIS\CFX_AI_408_FY22.mxd

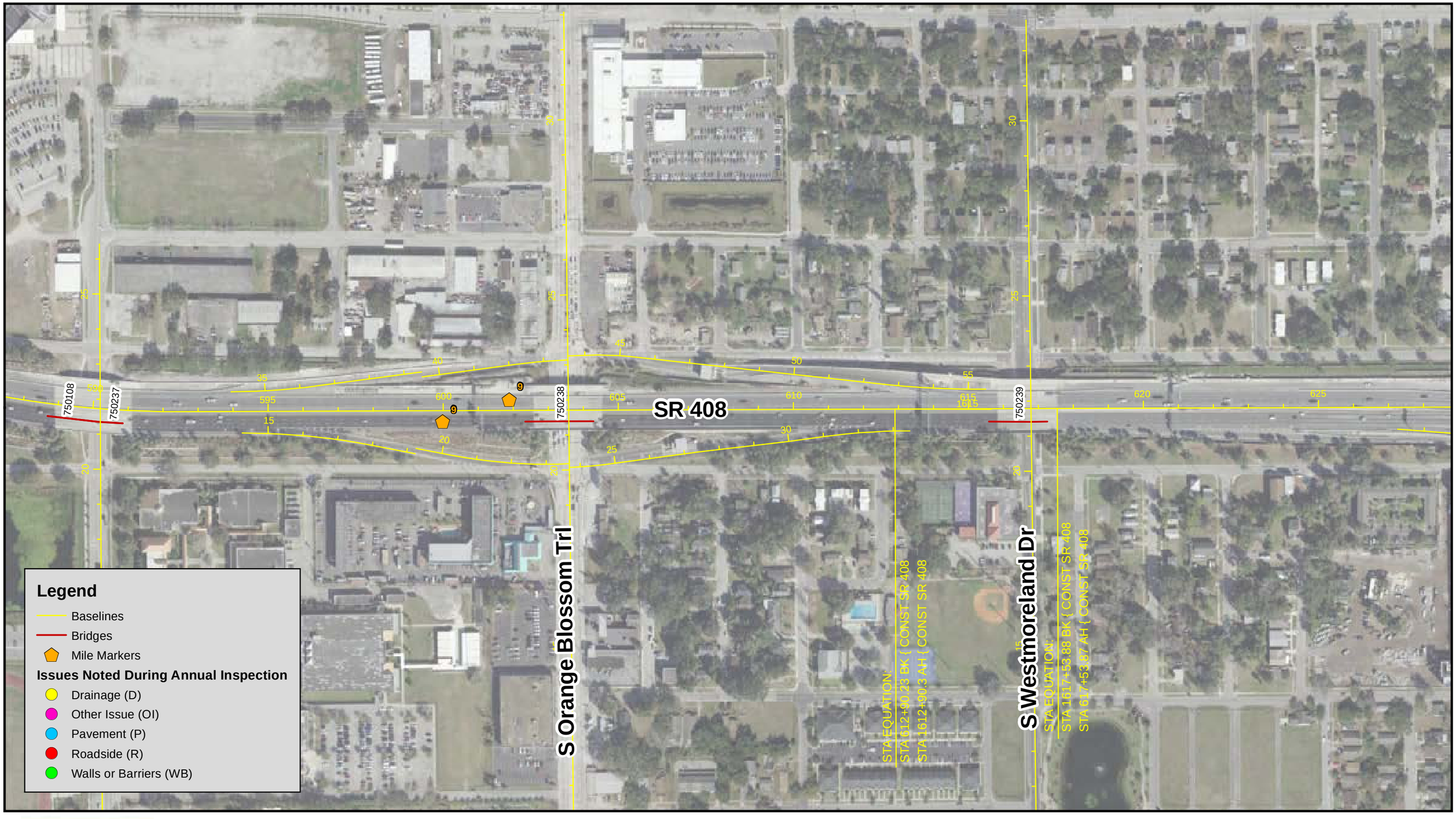

CENTRAL FLORIDA EXPRESSWAY AUTHORITY

CFX Annual Inspection FY 2022

SR 408 Inspection Results

Sheet 12

N

0 125 250 Feet

Data Source: Dewberry
Image Source: ESRI World

Document Path: W:\50088189\Bond Convenants\Annual Inspections\FY 22\GIS\CFX_AI_408_FY22.mxd

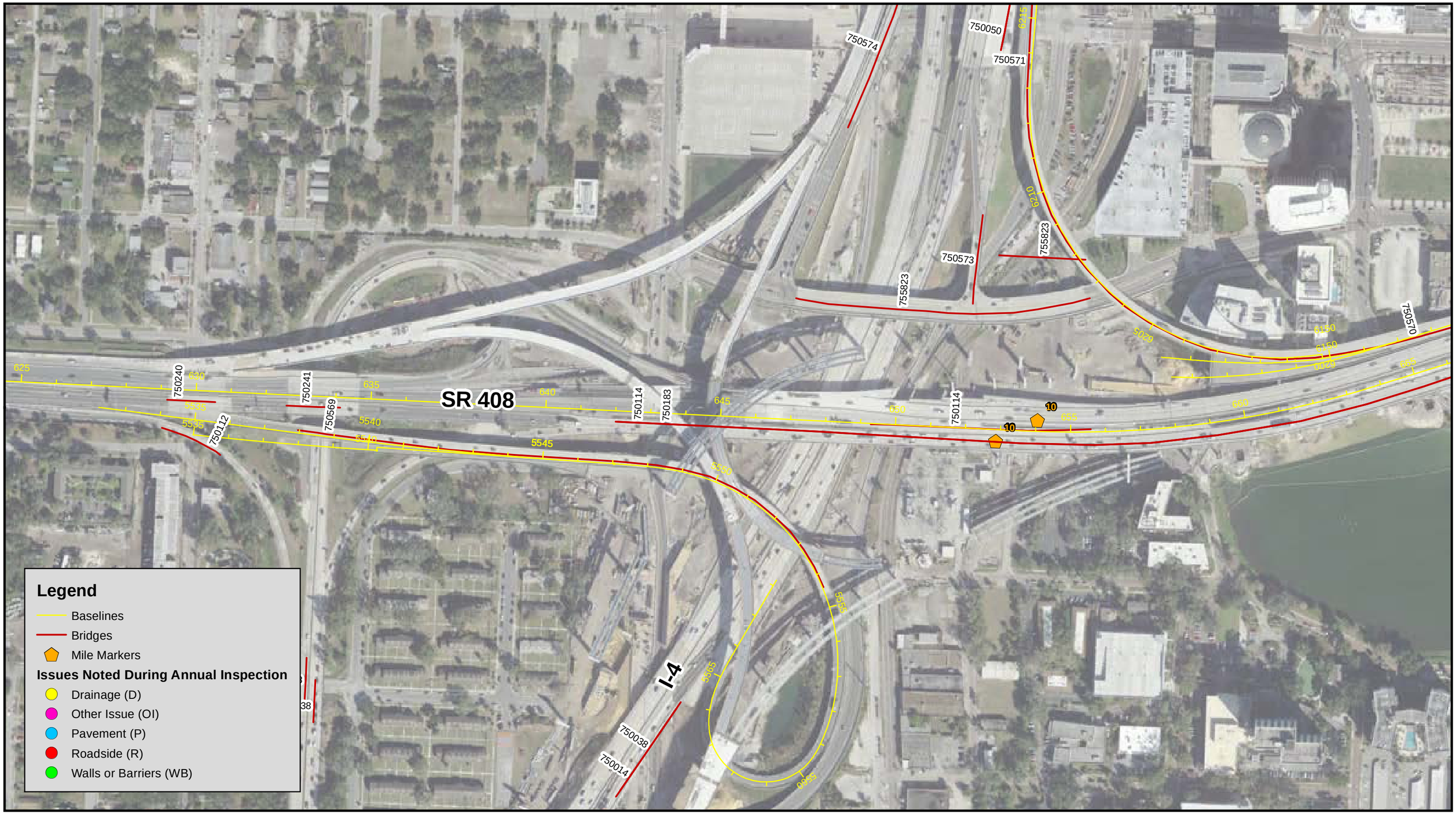

CENTRAL FLORIDA EXPRESSWAY AUTHORITY

CFX Annual Inspection FY 2022

SR 408 Inspection Results
Sheet 13

N

0 125 250 Feet

Data Source: Dewberry
Image Source: ESRI World

Document Path: W:\50088189\Bond Convenants\Annual Inspections\FY 22\GIS\CFX_AI_408_FY22.mxd

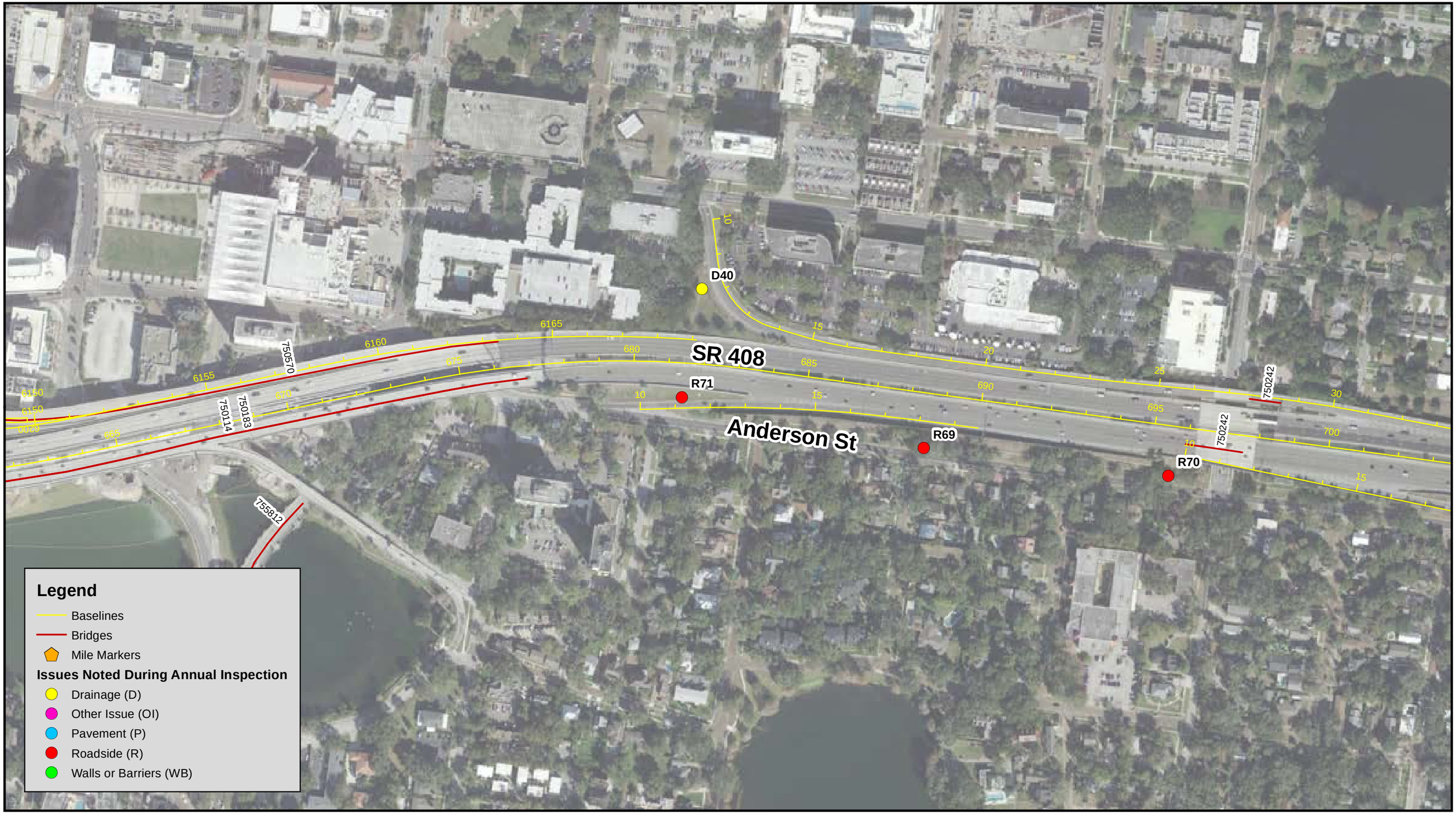

CENTRAL FLORIDA EXPRESSWAY AUTHORITY

CFX Annual Inspection FY 2022

SR 408 Inspection Results

Sheet 14

N

0 125 250 Feet

Data Source: Dewberry
Image Source: ESRI World

Document Path: W:\50088189\Bond Convenants\Annual Inspections\FY 22\GIS\CFX_AI_408_FY22.mxd

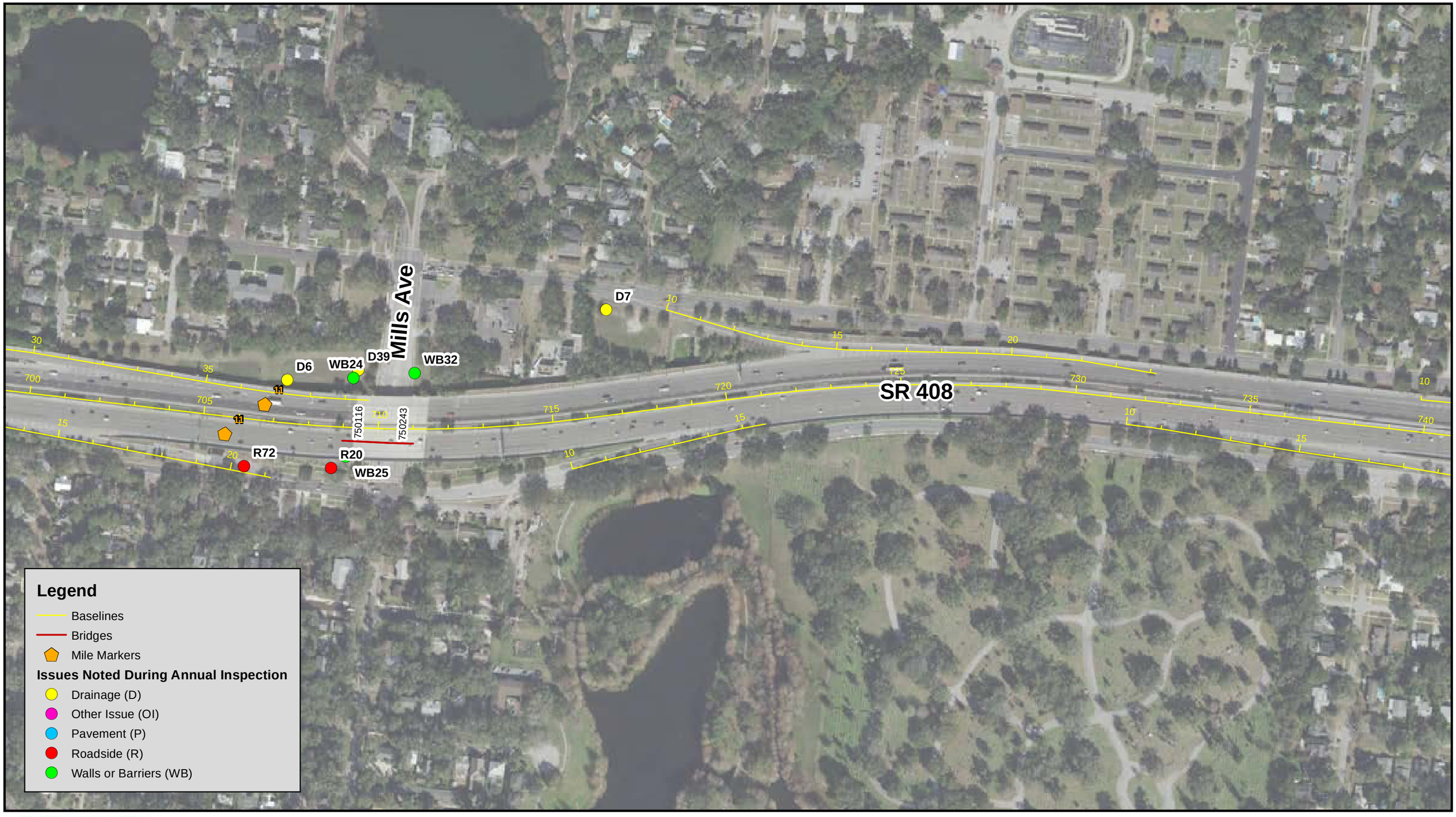

CENTRAL FLORIDA EXPRESSWAY AUTHORITY

CFX Annual Inspection FY 2022

SR 408 Inspection Results

Sheet 15

N

0 125 250 Feet

Data Source: Dewberry
Image Source: ESRI World

Document Path: W:\50088189\Bond Convenants\Annual Inspections\FY 22\GIS\CFX_AI_408_FY22.mxd

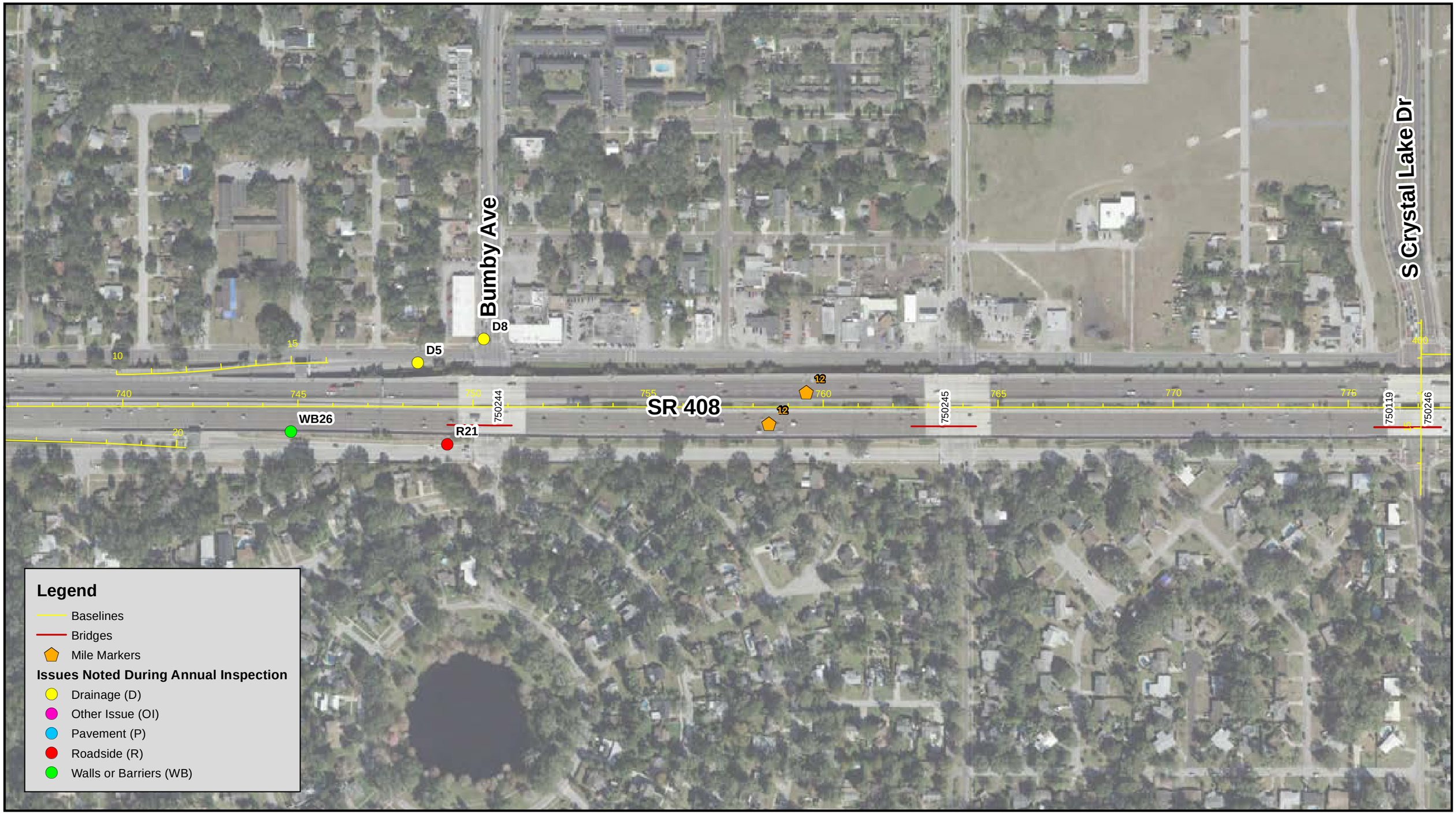

CENTRAL FLORIDA EXPRESSWAY AUTHORITY

CFX Annual Inspection FY 2022

SR 408 Inspection Results

Sheet 16

N

0 125 250 Feet

Data Source: Dewberry
Image Source: ESRI World

Document Path: W:\50088189\Bond Convenants\Annual Inspections\FY 22\GIS\CFX_AI_408_FY22.mxd



CENTRAL FLORIDA EXPRESSWAY AUTHORITY

CFX Annual Inspection FY 2022

SR 408 Inspection Results

Sheet 17

N

0 125 250 Feet

Data Source: Dewberry
Image Source: ESRI World

Document Path: W:\50088189\Bond Convenants\Annual Inspections\FY 22\GIS\CFX_AI_408_FY22.mxd

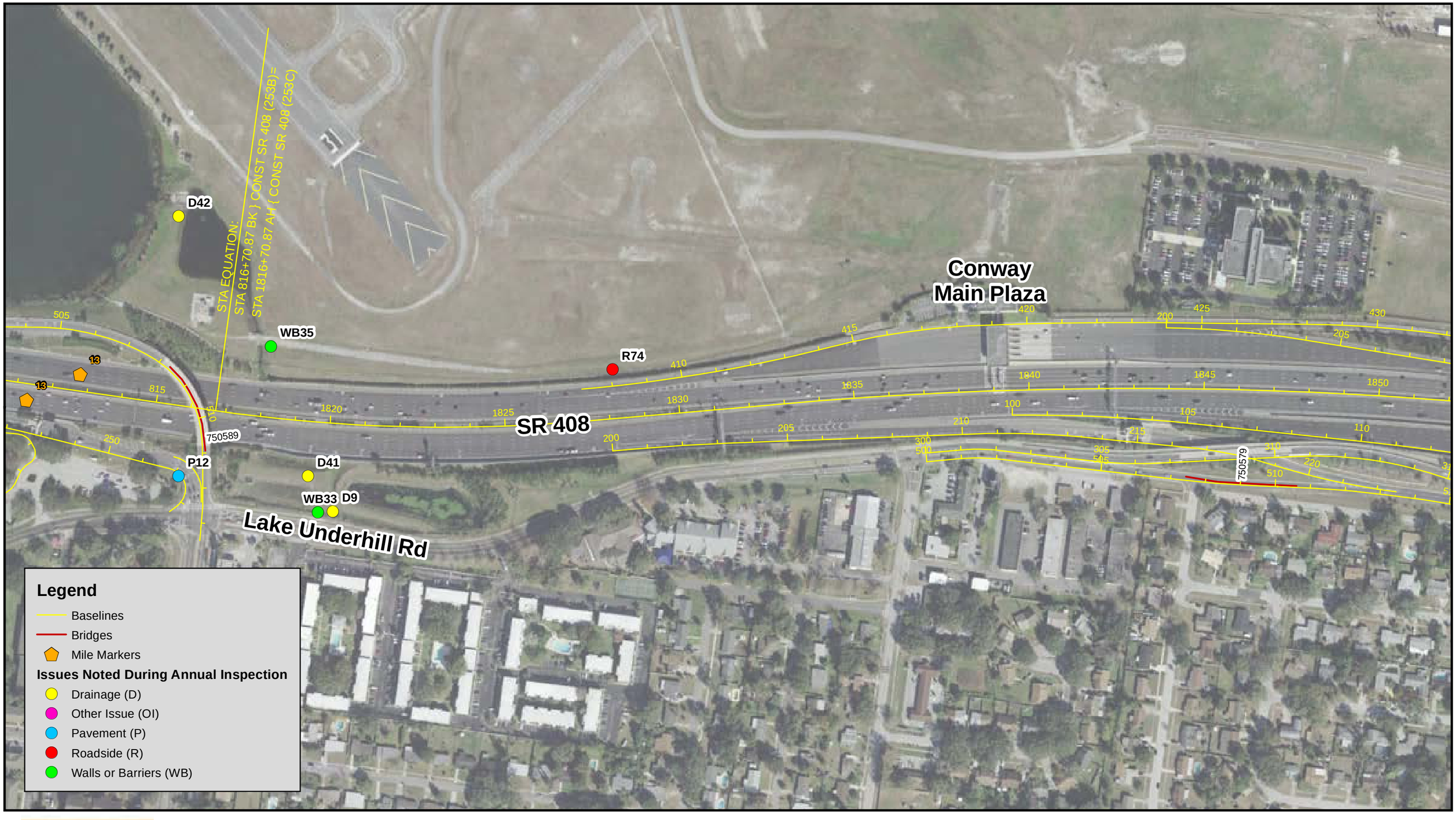

CENTRAL FLORIDA EXPRESSWAY AUTHORITY

CFX Annual Inspection FY 2022

SR 408 Inspection Results

Sheet 18

N

0 125 250 Feet

Data Source: Dewberry
Image Source: ESRI World

Document Path: W:\50088189\Bond Convenants\Annual Inspections\FY 22\GIS\CFX_AI_408_FY22.mxd



CENTRAL FLORIDA EXPRESSWAY AUTHORITY

CFX Annual Inspection FY 2022

SR 408 Inspection Results
Sheet 19

N

0 125 250 Feet

Data Source: Dewberry
Image Source: ESRI World

Document Path: W:\50088189\Bond Convenants\Annual Inspections\FY 22\GIS\CFX_AI_408_FY22.mxd

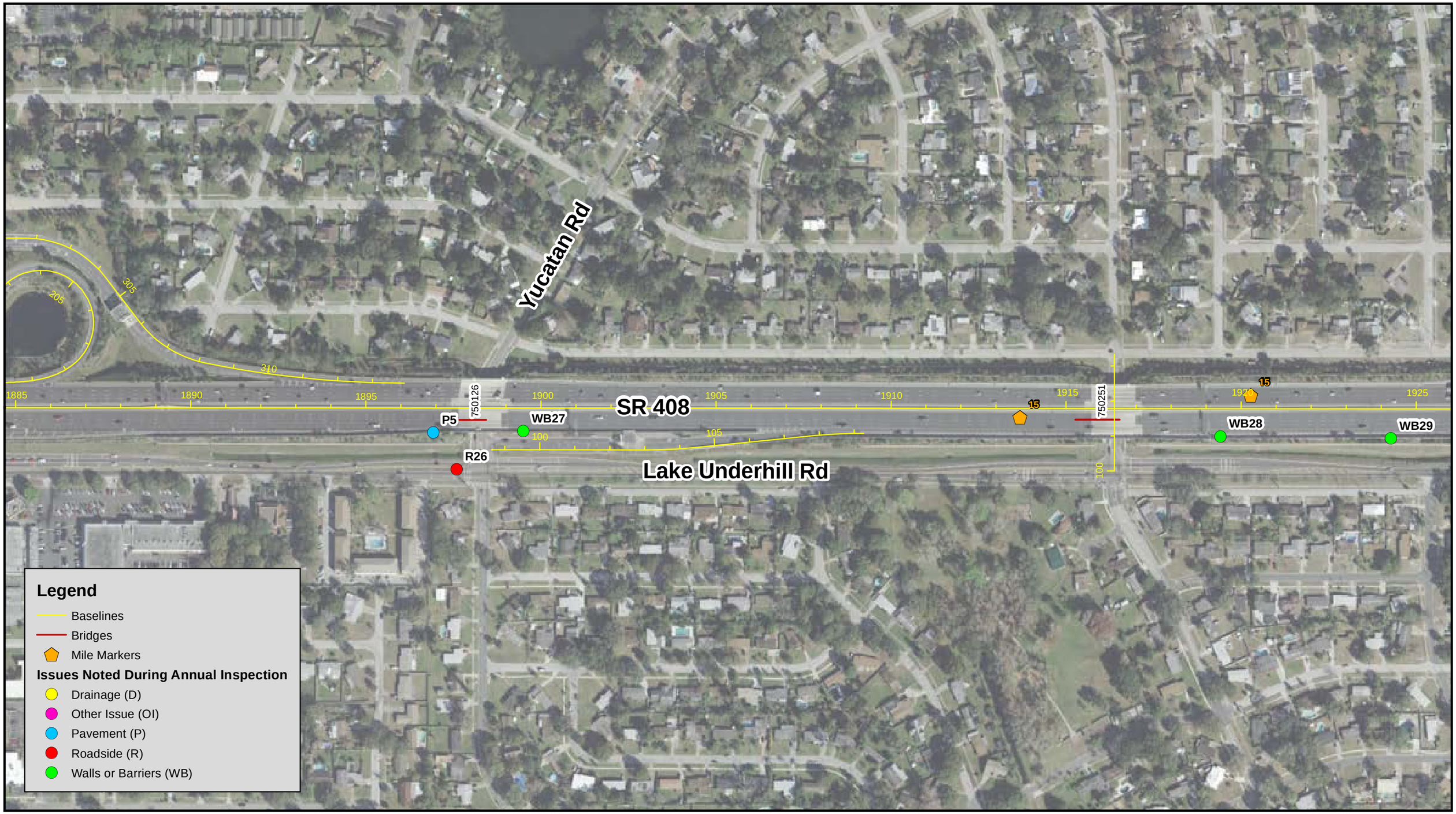

CENTRAL FLORIDA EXPRESSWAY AUTHORITY

CFX Annual Inspection FY 2022

SR 408 Inspection Results
Sheet 20

N

Feet
0 125 250

Data Source: Dewberry
Image Source: ESRI World

Document Path: W:\50088189\Bond Convenants\Annual Inspections\FY 22\GIS\CFX_AI_408_FY22.mxd

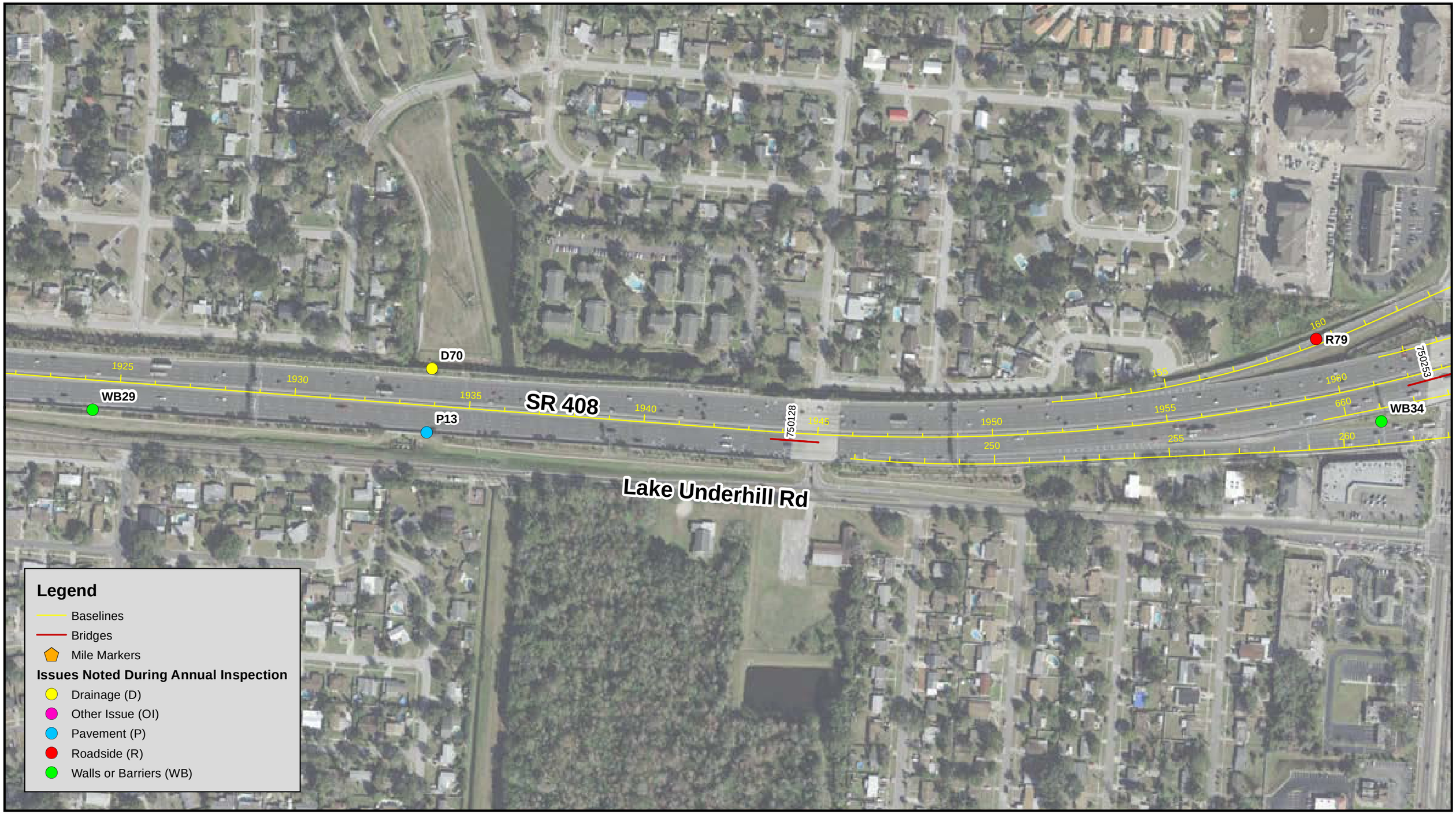

CENTRAL FLORIDA EXPRESSWAY AUTHORITY

CFX Annual Inspection FY 2022

SR 408 Inspection Results
Sheet 21

N

0 125 250 Feet

Data Source: Dewberry
Image Source: ESRI World

Document Path: W:\50088189\Bond Convenants\Annual Inspections\FY 22\GIS\CFX_AI_408_FY22.mxd

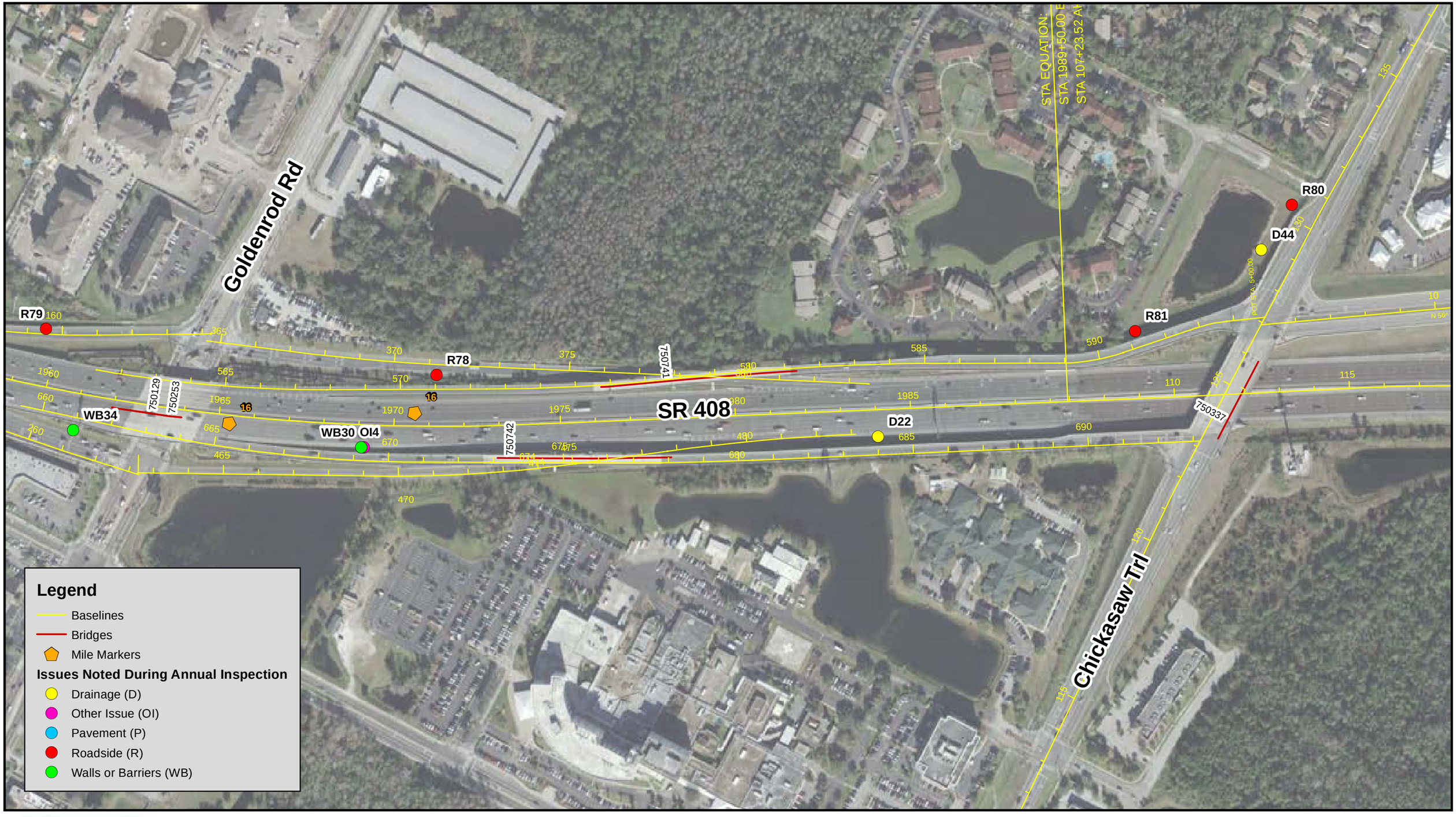

CENTRAL FLORIDA EXPRESSWAY AUTHORITY

CFX Annual Inspection FY 2022

SR 408 Inspection Results

Sheet 22

N

0 125 250 Feet

Data Source: Dewberry
Image Source: ESRI World

Document Path: W:\50088189\Bond Convenants\Annual Inspections\FY 22\GIS\CFX_AI_408_FY22.mxd



CENTRAL FLORIDA EXPRESSWAY AUTHORITY

CFX Annual Inspection FY 2022

SR 408 Inspection Results

Sheet 23

N

0 125 250 Feet

Data Source: Dewberry
Image Source: ESRI World

Document Path: W:\50088189\Bond Convenants\Annual Inspections\FY 22\GIS\CFX_AI_408_FY22.mxd

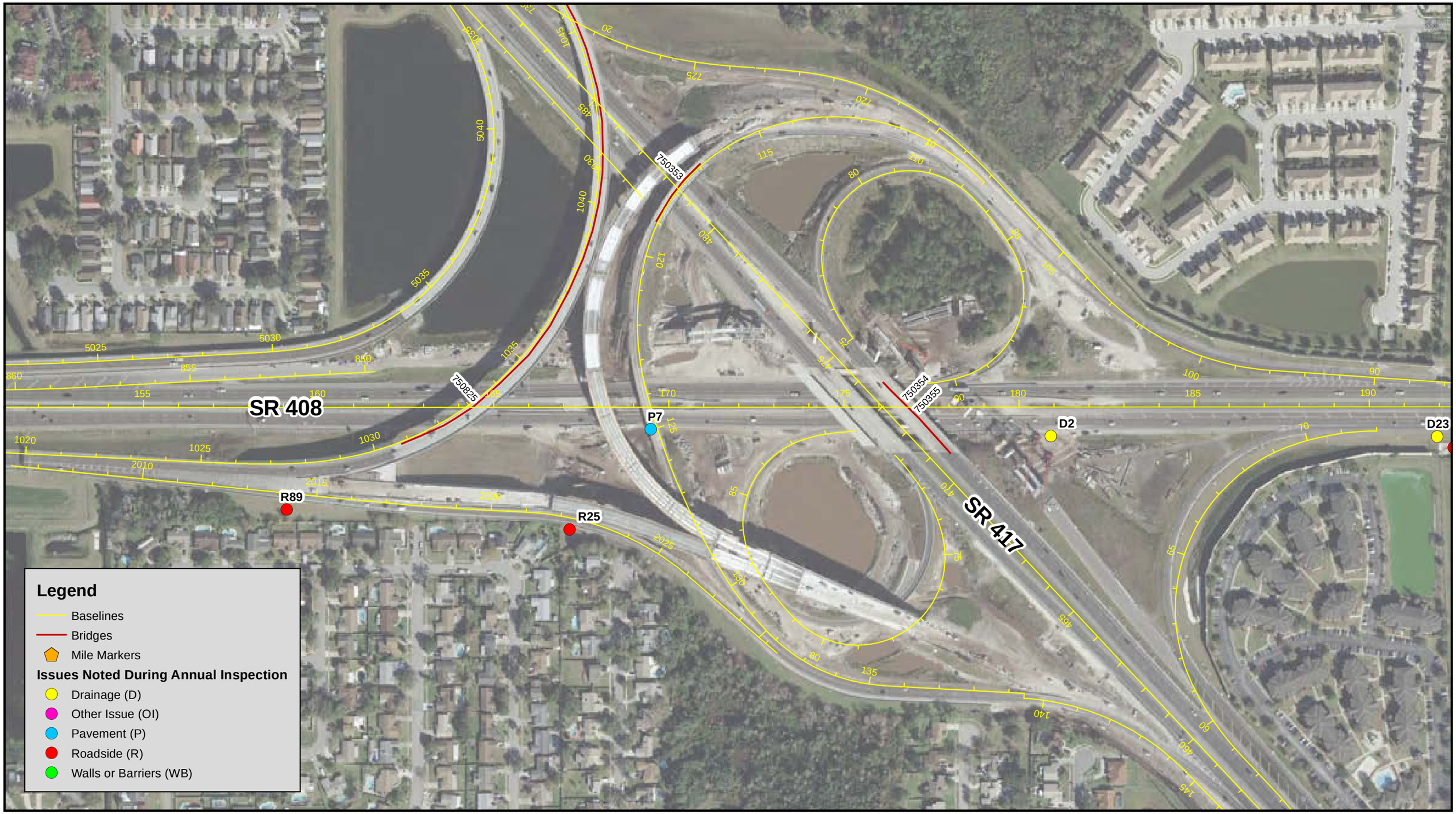

CENTRAL FLORIDA EXPRESSWAY AUTHORITY

CFX Annual Inspection FY 2022

SR 408 Inspection Results
Sheet 24

N

0 125 250 Feet

Data Source: Dewberry
Image Source: ESRI World

Document Path: W:\50088189\Bond Convenants\Annual Inspections\FY 22\GIS\CFX_AI_408_FY22.mxd

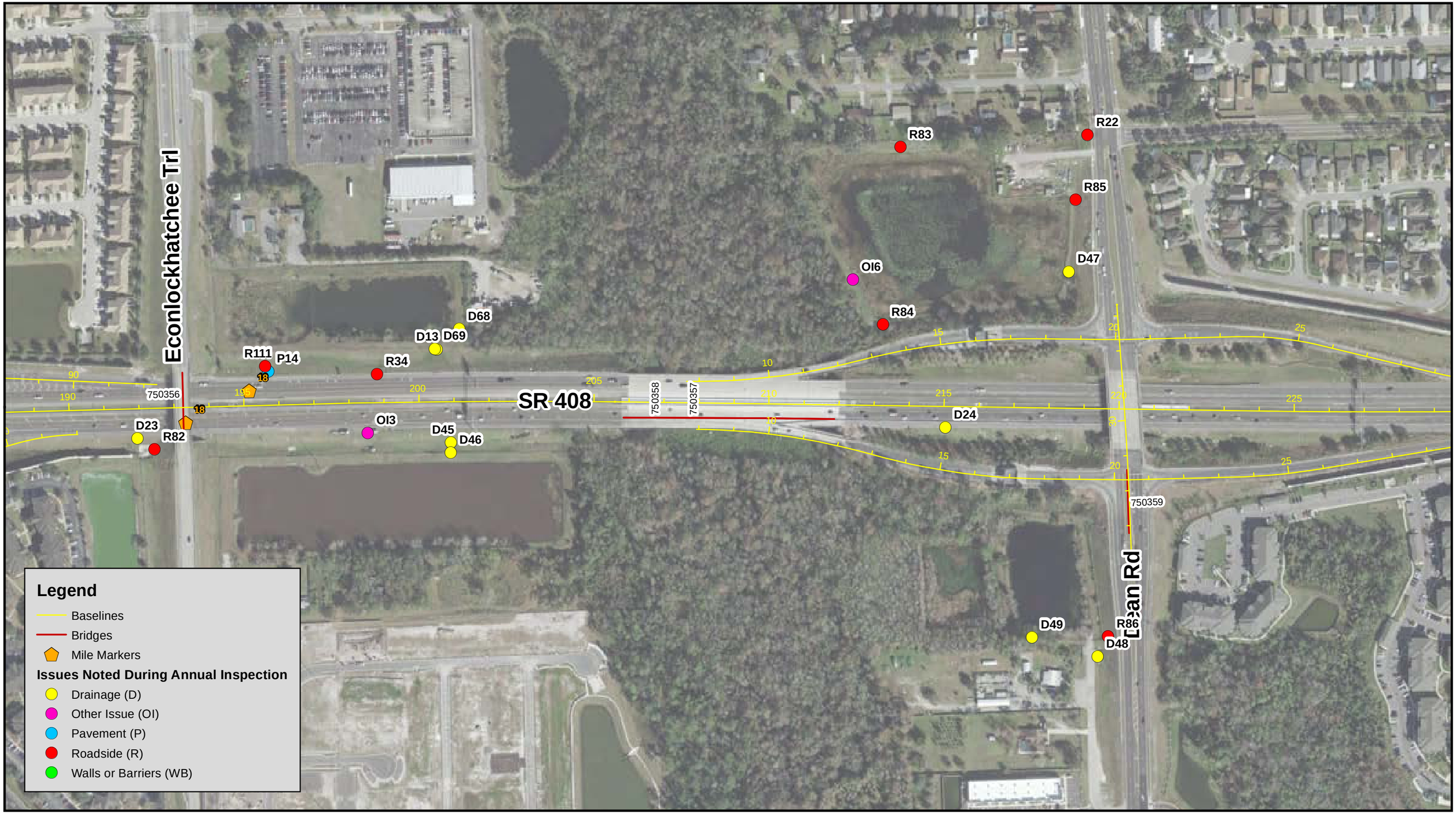

Legend

- Baselines
- Bridges
- Mile Markers

Issues Noted During Annual Inspection

- Drainage (D)
- Other Issue (OI)
- Pavement (P)
- Roadside (R)
- Walls or Barriers (WB)

CENTRAL FLORIDA EXPRESSWAY AUTHORITY

CFX Annual Inspection FY 2022

SR 408 Inspection Results

Sheet 25

N

0 125 250 Feet

Data Source: Dewberry
Image Source: ESRI World

Document Path: W:\50088189\Bond Convenants\Annual Inspections\FY 22\GIS\CFX_AI_408_FY22.mxd

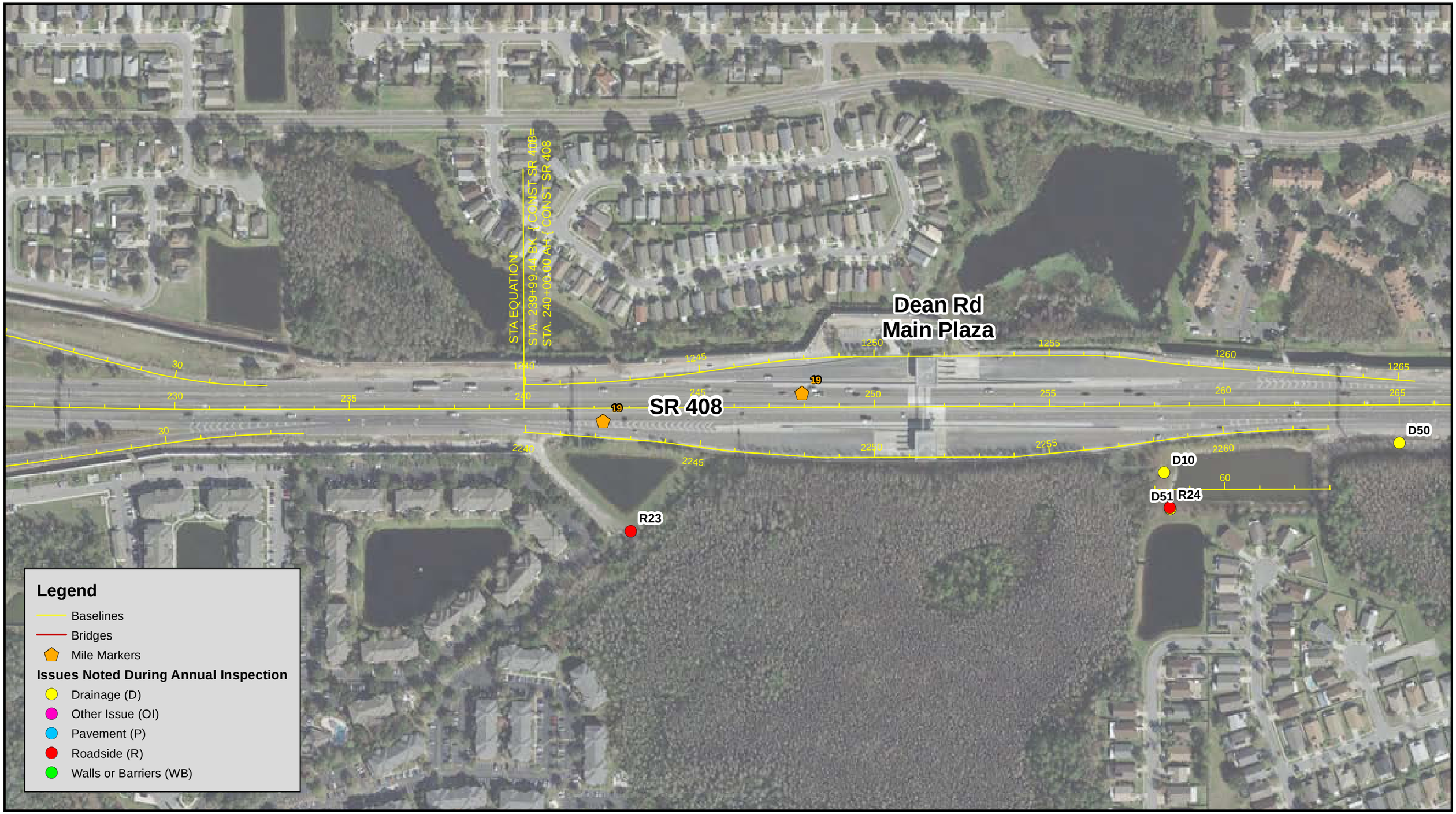

CENTRAL FLORIDA EXPRESSWAY AUTHORITY

CFX Annual Inspection FY 2022

SR 408 Inspection Results

Sheet 26

N

0 125 250 Feet

Data Source: Dewberry
Image Source: ESRI World

Document Path: W:\50088189\Bond Convenants\Annual Inspections\FY 22\GIS\CFX_AI_408_FY22.mxd

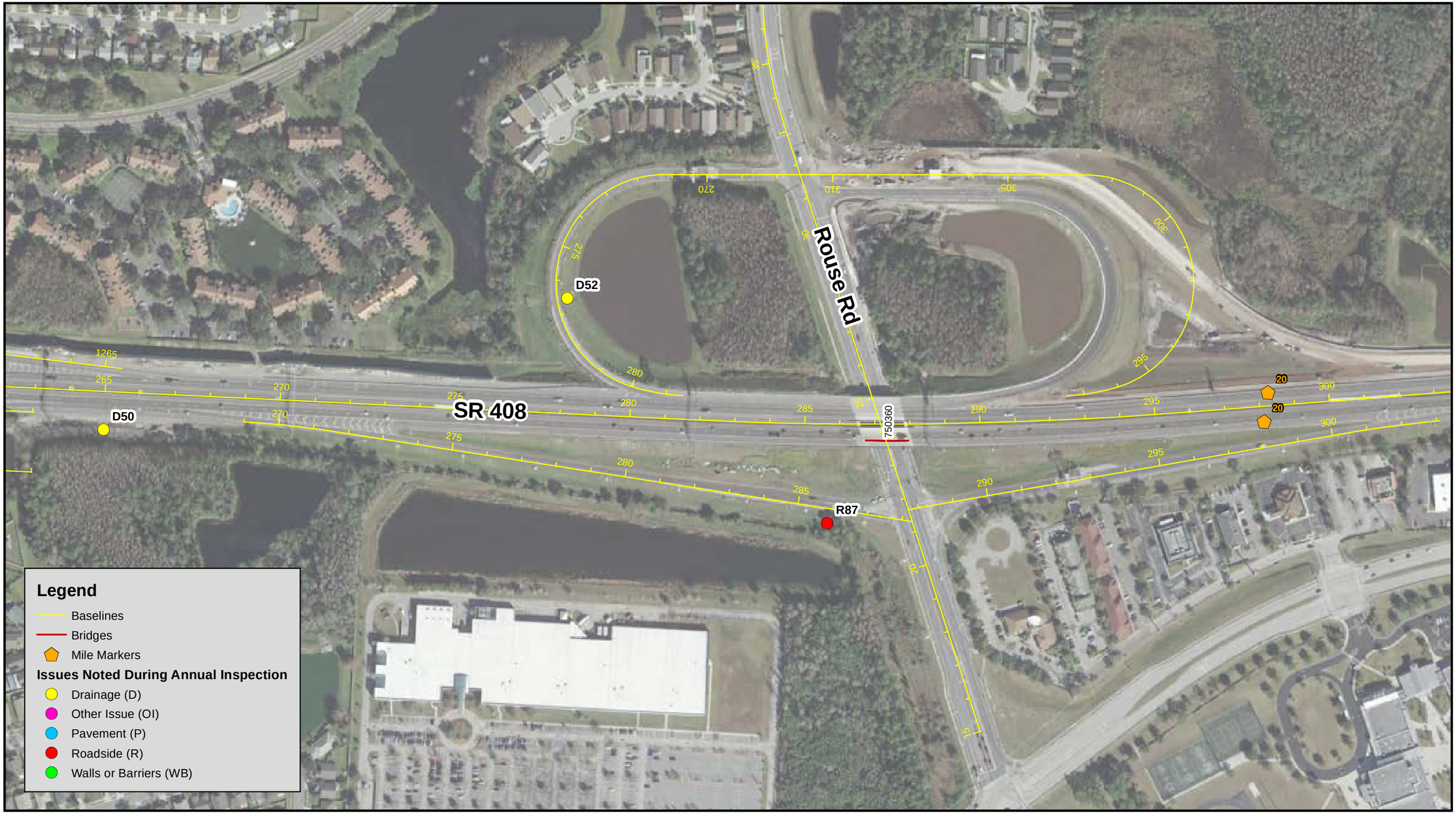

CENTRAL FLORIDA EXPRESSWAY AUTHORITY

CFX Annual Inspection FY 2022

SR 408 Inspection Results

Sheet 27

N

0 125 250 Feet

Data Source: Dewberry
Image Source: ESRI World

Document Path: W:\50088189\Bond Convenants\Annual Inspections\FY 22\GIS\CFX_AI_408_FY22.mxd



CENTRAL FLORIDA EXPRESSWAY AUTHORITY

CFX Annual Inspection FY 2022

SR 408 Inspection Results

Sheet 28

N

0 125 250 Feet

Data Source: Dewberry
Image Source: ESRI World

Document Path: W:\50088189\Bond Convenants\Annual Inspections\FY 22\GIS\CFX_AI_408_FY22.mxd



CENTRAL FLORIDA EXPRESSWAY AUTHORITY

CFX Annual Inspection FY 2022

SR 408 Inspection Results

Sheet 29

N

0 125 250 Feet

Data Source: Dewberry
Image Source: ESRI World

Document Path: W:\50088189\Bond Convenants\Annual Inspections\FY 22\GIS\CFX_AI_408_FY22.mxd



CENTRAL FLORIDA EXPRESSWAY AUTHORITY

CFX Annual Inspection FY 2022

SR 408 Inspection Results
Sheet 30

Feet
0 125 250

N

Data Source: Dewberry
Image Source: ESRI World

Document Path: W:\50088189\Bond Convenants\Annual Inspections\FY 22\GIS\CFX_AI_408_FY22.mxd

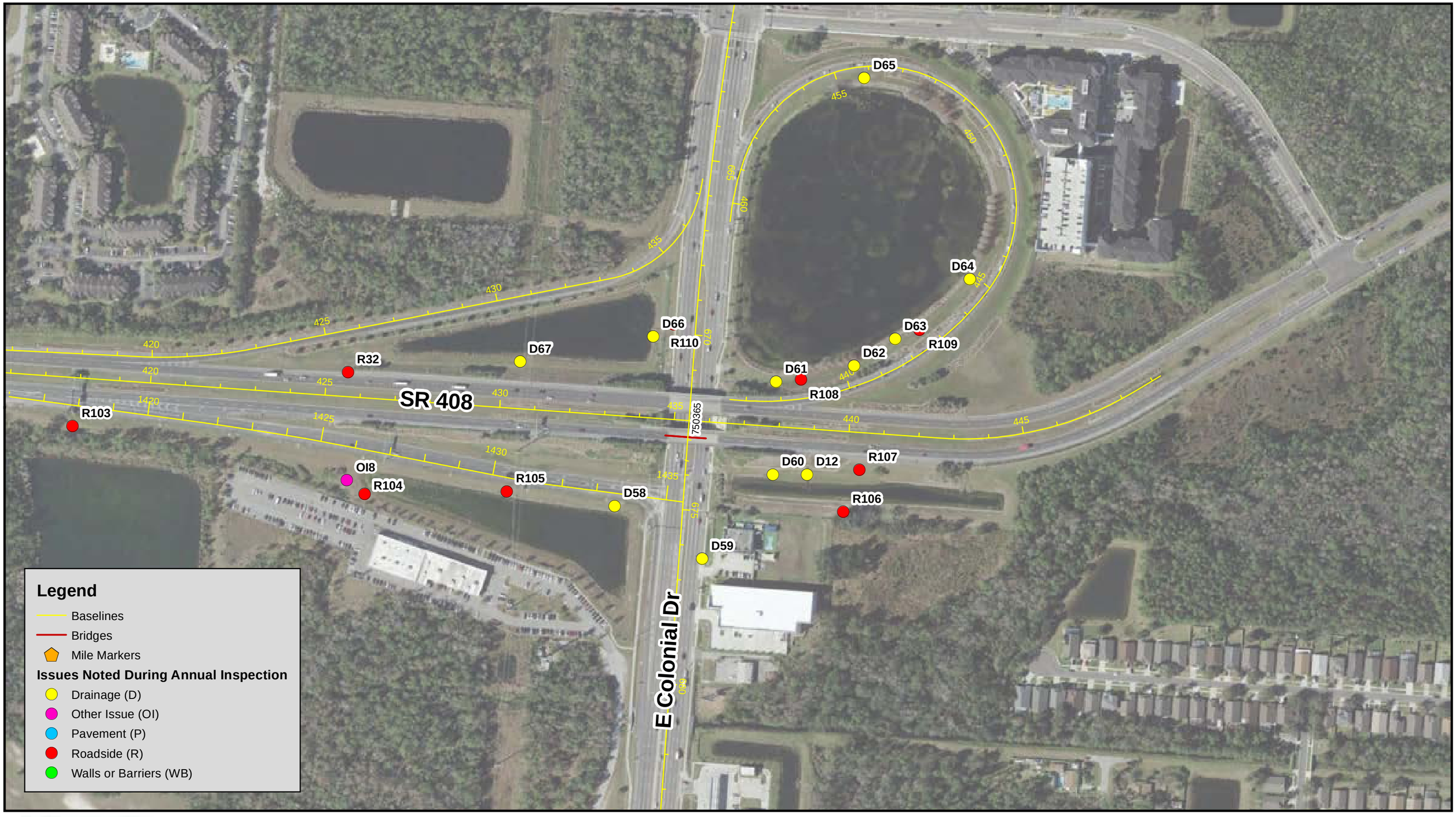

CENTRAL FLORIDA EXPRESSWAY AUTHORITY

CFX Annual Inspection FY 2022

SR 408 Inspection Results

Sheet 31

Feet
0 125 250

N

Data Source: Dewberry
Image Source: ESRI World

Document Path: W:\50088189\Bond Convenants\Annual Inspections\FY 22\GIS\CFX_AI_408_FY22.mxd

ID No.	Image	Category	Issue Type	Rating (1, 2, or 3)	Comments	Map Sht No.
D1		Drainage	Drainage Structure	2	MBII needs to be raised	8
D2		Drainage	Other	2	overgrown vegatation on slope pavement	24
D3		Drainage	Drainage Structure	2	MES DRAINAGE STRUCTURE damaged.	1
D4		Drainage	Flume/Concrete Apron	2	Flume drainage structure needs vegetation cleared away.	9
D5		Drainage	Other	2	Damaged gate.	16
D6		Drainage	Drainage Structure	2	MES DRAINAGE structure needs vegetation cleared away.	15

Change simple

ID No.	Image	Category	Issue Type	Rating (1, 2, or 3)	Comments	Map Sht No.
D7		Drainage	Other	2	gates around ponds open and had no locks	15
D8		Drainage	Drainage Structure	2	damaged curb inlet	16
D9		Drainage	Drainage Structure	2	no access to ocs and overgrown vegetation	18
D10		Drainage	Drainage Structure	2	Skimmer is broken at this location.	26
D11		Drainage	Drainage Structure	2	MES DRAINAGE STRUCTURE NEEDS sediment and vegetation cleared away.	29
D12		Drainage	Drainage Structure	2	Endwall drainage structure has washout occurring beneath it and is damaged.	31

ID No.	Image	Category	Issue Type	Rating (1, 2, or 3)	Comments	Map Sht No.
D13		Drainage	Drainage Structure	2	MES DRAINAGE STRUCTURES broken and overgrown with vegetation.	25
D14		Drainage	Drainage Structure	3	mes has overgrown vegatation	2
D15	N/A	Drainage	Drainage Structure	3	ocs and endwall has overgrown vegatation on top	2
D16		Drainage	Drainage Structure	3	shoulder gutter dbi needs to be repaired	4
D17		Drainage	Drainage Structure	3	dbi grate covered with debris	4
D18		Drainage	Drainage Structure	3	inwall blocked by overgrown vegatation	4

ID No.	Image	Category	Issue Type	Rating (1, 2, or 3)	Comments	Map Sht No.
D19		Drainage	Other	3	slope pavement has overgrown vegatation and may need to be replaced	6
D20		Drainage	Pond/ Ditch/ Canal	3	overgrown vegatation	6
D21		Drainage	Drainage Structure	3	cracking in shoulder gutter pavement cracking	10
D22		Drainage	Drainage Structure	3	grate bent	22
D23		Drainage	Drainage Structure	3	debris at mes	25
D24		Drainage	Drainage Structure	3	overgrown vegatation	25

ID No.	Image	Category	Issue Type	Rating (1, 2, or 3)	Comments	Map Sht No.
D25		Drainage	Drainage Structure	3	Endwall drainage structure needs vegetation cleared away.	5
D26		Drainage	Drainage Structure	3	Endwall drainage structure needs vegetation cleared away.	4
D27		Drainage	Drainage Structure	3	Endwall drainage structure needs vegetation cleared away.	4
D28		Drainage	Drainage Structure	3	MES DRAINAGE STRUCTURE vegetation cleared away.	4
D29		Drainage	Flume/Concrete Apron	3	Flume drainage structure needs vegetation cleared away.	3
D30		Drainage	Drainage Structure	3	Endwall drainage structure needs vegetation cleared away.	4
D31		Drainage	Drainage Structure	3	Endwall drainage structure needs vegetation cleared away.	5
D32		Drainage	Drainage Structure	3	Endwall drainage structure needs vegetation cleared	6
D33		Drainage	Drainage Structure	3	Drainage structure needs vegetation cleared away.	6
D34		Drainage	Drainage Structure	3	Flume and drainage structure needs vegetation cleared away.	5
D35		Drainage	Drainage Structure	3	Endwall drainage structure needs vegetation cleared away.	5
D36		Drainage	Drainage Structure	3	Drainage structure needs vegetation cleared away.	10

ID No.	Image	Category	Issue Type	Rating (1, 2, or 3)	Comments	Map Sht No.
D37		Drainage	Drainage Structure	3	Gutter drainage structure needs vegetation cleared away.	6
D38		Drainage	Drainage Structure	3	Pond and drainage structure needs vegetation cleared away.	10
D39		Drainage	Drainage Structure	3	Inlet drainage structure needs vegetation cleared away.	15
D40		Drainage	Erosion	3	erosion occurring on slopes around pond	14
D41		Drainage	Pond/Ditch/Canal	3	overgrown vegetation	18
D42		Drainage	Drainage Structure	3	overgrown vegetation within skimmer	18
D43		Drainage	Pond/Ditch/Canal	3	bmp isin pond	19
D44		Drainage	Drainage Structure	3	Rope within drainage structure needs to be removed.	22
D45		Drainage	Drainage Structure	3	Endwall drainage structure needs vegetation cleared away.	25
D46		Drainage	Drainage Structure	3	MES DRAINAGE STRUCTURE needs vegetation cleared away.	25
D47		Drainage	Drainage Structure	3	MES DRAINAGE STRUCTURE has erosion occurring on the backside	25
D48		Drainage	Drainage Structure	3	Large DRAINAGE STRUCTURE needs vegetation cleared away.	25

ID No.	Image	Category	Issue Type	Rating (1, 2, or 3)	Comments	Map Sht No.
D49		Drainage	Drainage Structure	3	DRAINAGE STRUCTURE needs debris cleared away.	25
D50		Drainage	Drainage Structure	3	MES DRAINAGE STRUCTURE needs vegetation and debris cleared away.	26
D51		Drainage	Rip Rap	3	DBI metal plate is cracked and damaged.	26
D52		Drainage	Drainage Structure	3	DRAINAGE STRUCTURE skimmer slighty damaged.	27
D53		Drainage	Drainage Structure	3	MES DRAINAGE STRUCTURE is cracking.	23
D54		Drainage	Drainage Structure	3	Cracking within MES DRAINAGE STRUCTURE.	29

ID No.	Image	Category	Issue Type	Rating (1, 2, or 3)	Comments	Map Sht No.
D55		Drainage	Drainage Structure	3	DRAINAGE STRUCTURE Skimmer full.	29
D56		Drainage	Drainage Structure	3	Cracking MES DRAINAGE STRUCTURES needs vegetation cleared away.	29
D57		Drainage	Drainage Structure	3	Erosion and washout occurring on back side of MES DRAINAGE STRUCTURE.	30
D58		Drainage	Drainage Structure	3	DRAINAGE STRUCTURE NEEDS vegetation cleared away.	31
D59		Drainage	Drainage Structure	3	MES DRAINAGE STRUCTURE NEEDS vegetation cleared away.	31
D60		Drainage	Drainage Structure	3	MES DRAINAGE STRUCTURE NEEDS vegetation cleared away.	31

ID No.	Image	Category	Issue Type	Rating (1, 2, or 3)	Comments	Map Sht No.
D61		Drainage	Drainage Structure	3	Erosion, washout and cracking MES DRAINAGE STRUCTURE in this location.	31
D62		Drainage	Drainage Structure	3	Endwall drainage structure NEEDS vegetation cleared away.	31
D63		Drainage	Rip Rap	3	Erosion, overgrown vegetation are occurring in this location and damaged structure.	31
D64		Drainage	Drainage Structure	3	Erosion and washout occurring at the resr of MES DRAINAGE STRUCTURE.	31
D65		Drainage	Drainage Structure	3	MES DRAINAGE STRUCTURE NEEDS vegetation cleared away.	31
D66		Drainage	Drainage Structure	3	2 MES DRAINAGE STRUCTURE NEEDS vegetation cleared away in this location .	31

ID No.	Image	Category	Issue Type	Rating (1, 2, or 3)	Comments	Map Sht No.
D67		Drainage	Drainage Structure	3	MES DRAINAGE STRUCTURE Skimmer needs vegetation cleared away.	31
D68		Drainage	Drainage Structure	3	Erosion and washout occurring at the rear of DRAINAGE STRUCTURE Skimmer.	25
D69		Drainage	Drainage Structure	3	Endwall drainage structure NEEDS vegetation cleared away.	25
D70		Drainage	Drainage Structure	3	Drainage structure NEEDS vegetation cleared away.	21
OI3		Other Issue	Other	2	broken gate	25
OI4		Other Issue	Other	3	graffiti	22

ID No.	Image	Category	Issue Type	Rating (1, 2, or 3)	Comments	Map Sht No.
OI5		Other Issue	Other	3	Homeless encampent in this location.	10
OI6		Other Issue	Other	3	Silt fence needs to be removed from around drainage structure.	25
OI7		Other Issue	Other	3	Tire debris in pond.	30
OI8		Other Issue	Other	3	Ditch vegetation overgrown.	31
P1		Pavement	Cracking	2	Guardrail posts misc asphalt cracking.	4
P2		Pavement	Depression	2	MISC ASPHALT cracking and washing out.	10

ID No.	Image	Category	Issue Type	Rating (1, 2, or 3)	Comments	Map Sht No.
P3		Pavement	Other	3	lighting box need to be raised to finish asphalt el	3
P4		Pavement	Cracking	3	asphalt breaking	5
P5		Pavement	Other	3	unfinished asphalt	20
P6		Pavement	Pothole	3		23
P7		Pavement	Cracking	3	cracking	24
P8		Pavement	Depression	3	Shoulder depression.	5

ID No.	Image	Category	Issue Type	Rating (1, 2, or 3)	Comments	Map Sht No.
P9		Pavement	Depression	3	Shoulder depression.	4
P10		Pavement	Depression	3	Shoulder depression.	2
P11		Pavement	Depression	3	Shoulder depression.	2
P12		Pavement	Depression	3	Shoulder depression in this location.	18
P13		Pavement	Stripping	3	Travel lanes stripping needs maintenance.	21
P14		Pavement	Cracking	3	Asphalt cracking on paved shoulder.	25

ID No.	Image	Category	Issue Type	Rating (1, 2, or 3)	Comments	Map Sht No.
R12		Roadside	Fence	2	Fence line damaged.	2
R13		Roadside	Fence	2	Entire Fence line overgrown vegetation.	4
R14		Roadside	Fence	2	Slope Erosion occurring in this location.	4
R15		Roadside	Fence	2	Fence line is damaged.	6
R16		Roadside	Fence	2	Fence gate closed by CFX AI Team and lock missing.	6
R17		Roadside	Fence	2	Fence line overgrown vegetation for a 100' Stretch.	6

ID No.	Image	Category	Issue Type	Rating (1, 2, or 3)	Comments	Map Sht No.
R18		Roadside	Erosion	2	Light pole base being undermined by erosion and washout.	5
R19		Roadside	Fence	2	Lock on fence rusty, pond inaccesible.	6
R20		Roadside	Fence	2	broken gate for planter	15
R21		Roadside	Fence	2	Fence Gate damaged.	16
R22		Roadside	Fence	2	Fence line damaged in this location.	25
R23		Roadside	Fence	2	Fence line posts damaged in this location.	26

ID No.	Image	Category	Issue Type	Rating (1, 2, or 3)	Comments	Map Sht No.
R24		Roadside	Fence	2	Fence line is damaged.	26
R25		Roadside	Fence	2	Fence line damaged and vegetation overgrown in this location.	24
R26		Roadside	Other	2	damaged guardrail	20
R27		Roadside	Erosion	3	erosion around concrete lid	5
R28		Roadside	Erosion	3	erosion around newly installed utilities not properly backfilled	5
R29		Roadside	Erosion	3	erosion near slope pavement	6

ID No.	Image	Category	Issue Type	Rating (1, 2, or 3)	Comments	Map Sht No.
R30		Roadside	Erosion	3	sound wall footer	9
R31		Roadside	Erosion	3	Slope Erosion, cracking misc asphalt and washout occurring in this location.	1
R32		Roadside	Erosion	3	Slope erosion	31
R33		Roadside	Fence	3	Stretch of overgrown fence	30
R34		Roadside	Erosion	3	Slope erosion	25
R35		Roadside	Erosion	3	Slope erosion	7

ID No.	Image	Category	Issue Type	Rating (1, 2, or 3)	Comments	Map Sht No.
R36		Roadside	Fence	3	Fence line leaning, overgrown and damaged.	7
R37		Roadside	Fence	3	Fence line damaged.	7
R38		Roadside	Erosion	3	Slope Erosion occurring in this location.	4
R39		Roadside	Erosion	3	Slope Erosion occurring in this location.	2
R40		Roadside	Erosion	3	Erosion and washout occurring in this location.	2
R41		Roadside	Fence	3	Fence line overgrown.	2

ID No.	Image	Category	Issue Type	Rating (1, 2, or 3)	Comments	Map Sht No.
R42		Roadside	Fence	3	Fence line overgrown vegetation.	1
R43		Roadside	Erosion	3	Slope Erosion occurring in this location.	1
R44		Roadside	Erosion	3	Slope Erosion and washout undermining guardrail posts.	1
R45		Roadside	Lighting	3	Light pole base damaged.	1
R46		Roadside	Erosion	3	Slope Erosion occurring in this location.	1
R47		Roadside	Erosion	3	Slope Erosion and shoulder depression in this location.	1
R48		Roadside	Erosion	3	Slope Erosion occurring in this location.	1
R49		Roadside	Erosion	3	Roadside erosion and washout occurring in this location.	1
R50		Roadside	Erosion	3	Slope Erosion occurring on pond hillside.	2
R51		Roadside	Erosion	3	Slope Erosion occurring in this location.	5
R52		Roadside	Fence	3	Fence not attached to posts, needs maintenance.	4
R53		Roadside	Fence	3	Fence line overgrown vegetation.	2

ID No.	Image	Category	Issue Type	Rating (1, 2, or 3)	Comments	Map Sht No.
R54		Roadside	Fence	3	Slope Erosion occurring in this location.	5
R55		Roadside	Fence	3	Fence post not supported properly.	6
R56		Roadside	Fence	3	Fence line overgrown vegetation.	9
R57		Roadside	Other	3	Delineators damaged in this location.	9
R58		Roadside	Fence	3	Fence line overgrown vegetation.	10
R59		Roadside	Fence	3	overgrown vegetation on fence line and damaged fence post	10

ID No.	Image	Category	Issue Type	Rating (1, 2, or 3)	Comments	Map Sht No.
R60		Roadside	Erosion	3	Slope Erosion occurring in this location.	10
R61		Roadside	Fence	3	Fence line overgrown vegetation.	8
R62		Roadside	Fence	3	Fence line overgrown vegetation, inaccesible.	8
R63		Roadside	Fence	3	over grown vegetation fence line	7
R64		Roadside	Fence	3	Fence line damaged.	6
R65		Roadside	Fence	3	Fence line overgrown vegetation cleared away.	8

ID No.	Image	Category	Issue Type	Rating (1, 2, or 3)	Comments	Map Sht No.
R66		Roadside	Fence	3	Fence posts damaged.	8
R67		Roadside	Fence	3	Fence gate damaged.	8
R68		Roadside	Fence	3	Fence gate operation blocked by sediment.	9
R69		Roadside	Other	3	Fill needed in green space depression.	14
R70		Roadside	Fence	3	Fence line not properly supported by posts.	14
R71		Roadside	Erosion	3	erosion occurring	14

ID No.	Image	Category	Issue Type	Rating (1, 2, or 3)	Comments	Map Sht No.
R72		Roadside	Other	3	reflectors broken	15
R73		Roadside	Erosion	3	washout undercutting sidewalk and misc. asphalt	19
R74		Roadside	Other	3	broken electrical box	18
R75		Roadside	Fence	3	gate missing lock	19
R76		Roadside	Fence	3	broken fence line	19
R77		Roadside	Fence	3	no lock on gate	19

ID No.	Image	Category	Issue Type	Rating (1, 2, or 3)	Comments	Map Sht No.
R78		Roadside	Fence	3	overgrown vegetation along fenceline	22
R79		Roadside	Fence	3	overgrown vegetation and broken fence posts	21
R80		Roadside	Erosion	3	Slope Erosion occurring in this location.	22
R81		Roadside	Fence	3	Fence line overgrown vegetation.	22
R82		Roadside	Erosion	3	Slope Erosion occurring in this location.	25
R83		Roadside	Fence	3	Fence line overgrown vegetation cleared away.	25
R84		Roadside	Fence	3	Fence line needs overgrown vegetation cleared away.	25
R85		Roadside	Fence	3	Fence line is damaged in this location.	25
R86		Roadside	Erosion	3	Slope Erosion occurring in this location.	25
R87		Roadside	Fence	3	Fence line needs overgrown vegetation cleared away.	27
R88		Roadside	Fence	3	Fence line needs vegetation cleared away.	23
R89		Roadside	Fence	3	Fence line needs vegetation cleared away	24

ID No.	Image	Category	Issue Type	Rating (1, 2, or 3)	Comments	Map Sht No.
R90		Roadside	Fence	3	Fence line needs vegetation cleared away.	29
R91		Roadside	Erosion	3	Erosion and washout occurring in this location.	29
R92		Roadside	Erosion	3	Slope Erosion occurring in this location.	29
R93		Roadside	Erosion	3	Slope Erosion occurring in this location.	29
R94		Roadside	Fence	3	Fence line needs vegetation cleared away.	29
R95		Roadside	Fence	3	300' of Fence line needs vegetation cleared away.	28
R96		Roadside	Erosion	3	Slope Erosion occurring in this location.	28
R97		Roadside	Erosion	3	Erosion occurring at the edge of pond	29
R98		Roadside	Erosion	3	Slope Erosion occurring in this location.	29
R99		Roadside	Fence	3	Fence line needs vegetation cleared away.	30
R100		Roadside	Erosion	3	Slope Erosion occurring in this location.	30
R101		Roadside	Erosion	3	Slope Erosion occurring in this location.	30

ID No.	Image	Category	Issue Type	Rating (1, 2, or 3)	Comments	Map Sht No.
R102		Roadside	Fence	3	Fence line needs vegetation cleared away.	30
R103		Roadside	Fence	3	Fence line needs vegetation cleared away.	31
R104		Roadside	Erosion	3	Erosion and broken DRAINAGE STRUCTURE concrete.	31
R105		Roadside	Erosion	3	Erosion and washout occurring in this location.	31
R106		Roadside	Fence	3	Fence line needs vegetation cleared away.	31
R107		Roadside	Erosion	3	Slope Erosion occurring in this location.	31
R108		Roadside	Erosion	3	Slope Erosion occurring on this hillside.	31
R109		Roadside	Erosion	3	Slope Erosion occurring on Pond bank.	31
R110		Roadside	Fence	3	Fence line needs vegetation cleared and is damaged.	31
R111		Roadside	Erosion	3	Slope Erosion occurring in this location.	25
WB16		Walls or Barriers	Guardrail	2	damaged guard rail panel	7
WB17		Walls or Barriers	Guardrail	2	dent in guard rail	10

ID No.	Image	Category	Issue Type	Rating (1, 2, or 3)	Comments	Map Sht No.
WB18		Walls or Barriers	Barrier Wall	2	damaged barrier Wall on bridge bay	17
WB19		Walls or Barriers	Other	2	Guardrail posts rotting,warped and damaged.	6
WB20		Walls or Barriers	Damaged	2	Guardrail posts rotting, warped and damaged.	5
WB21		Walls or Barriers	Damaged	2	Guardrail posts damaged.	4
WB22		Walls or Barriers	Damaged	2	Damaged guardrail posts.	1
WB23		Walls or Barriers	Damaged	2	Guardrail posts damaged.	1

ID No.	Image	Category	Issue Type	Rating (1, 2, or 3)	Comments	Map Sht No.
WB24		Walls or Barriers	Other	2	Vegetation on Sound Wall.	15
WB25		Walls or Barriers	Sound Wall	3	scrapes against wall	15
WB26		Walls or Barriers	Sound Wall	3	scrapes againgst soundwall	16
WB27		Walls or Barriers	Sound Wall	3	its box protruding outside	20
WB28		Walls or Barriers	Sound Wall	3	broken electrical box cover	20
WB29		Walls or Barriers	Barrier Wall	3	tire marks on sound wall	20

ID No.	Image	Category	Issue Type	Rating (1, 2, or 3)	Comments	Map Sht No.
WB30		Walls or Barriers	Other	3	mse wall panel appears to have excess concrete over raustication	22
WB31		Walls or Barriers	Damaged	3	Guardrail blocking is shifting.	10
WB32		Walls or Barriers	Other	3	overgrown vegetation in plant bed	15
WB33		Walls or Barriers	Damaged	3	damaged gate entrance to pond	18
WB34		Walls or Barriers	Other	3	no lock on gate	21
WB35		Walls or Barriers	Other	3	chain link panel detached	18
WB36		Walls or Barriers	Other	3	gate missing lock on top of planter wall	19









Appendix 4: SR 414

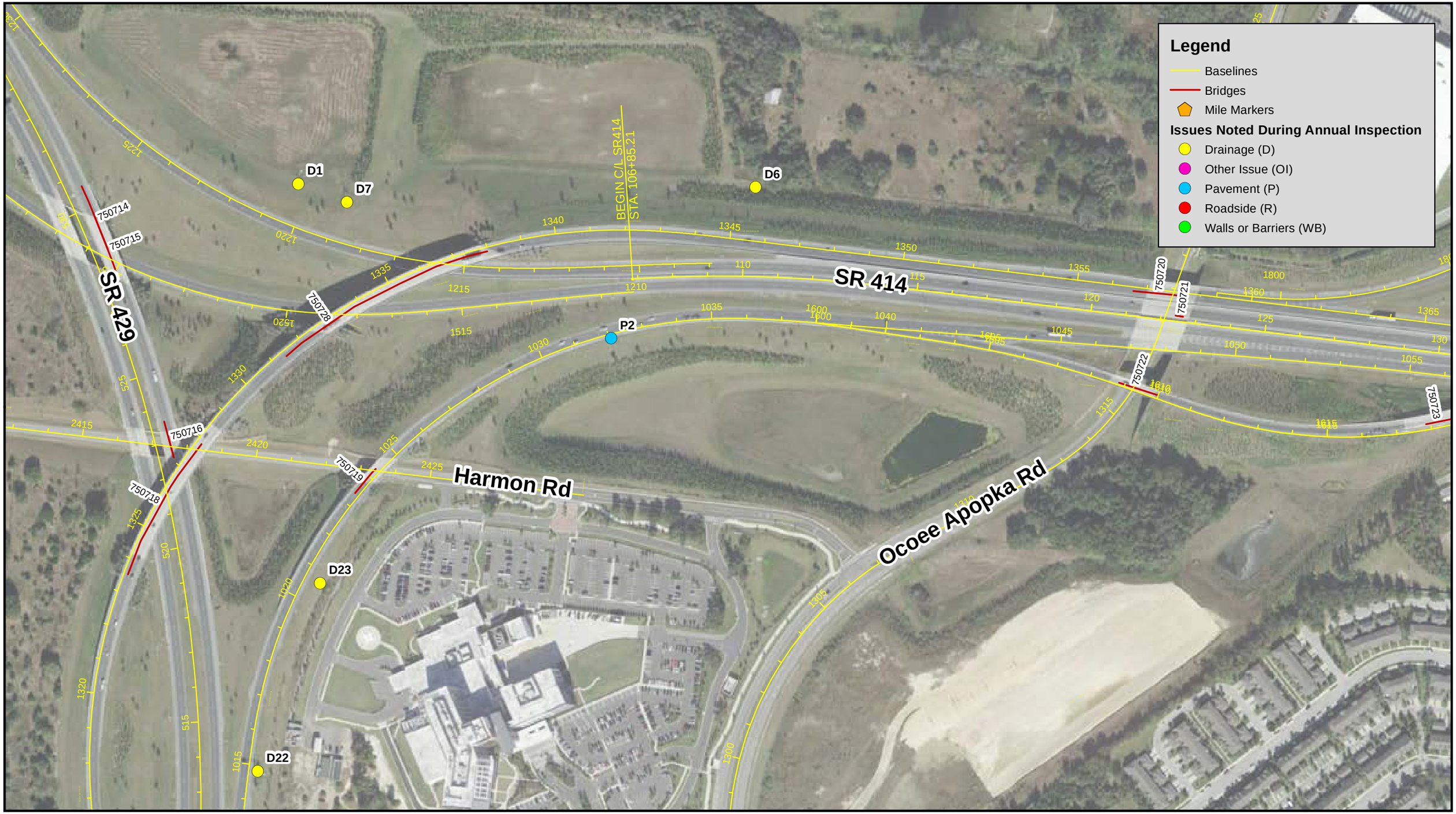

CENTRAL FLORIDA EXPRESSWAY AUTHORITY

CFX Annual Inspection FY 2022

SR 414 Inspection Results
Sheet 1

N

0 125 250 Feet

Data Source: Dewberry
Image Source: ESRI World

Document Path: W:\50088189\Bond Convenants\Annual Inspections\FY 22\GIS\CFX_AI_414_FY22.mxd

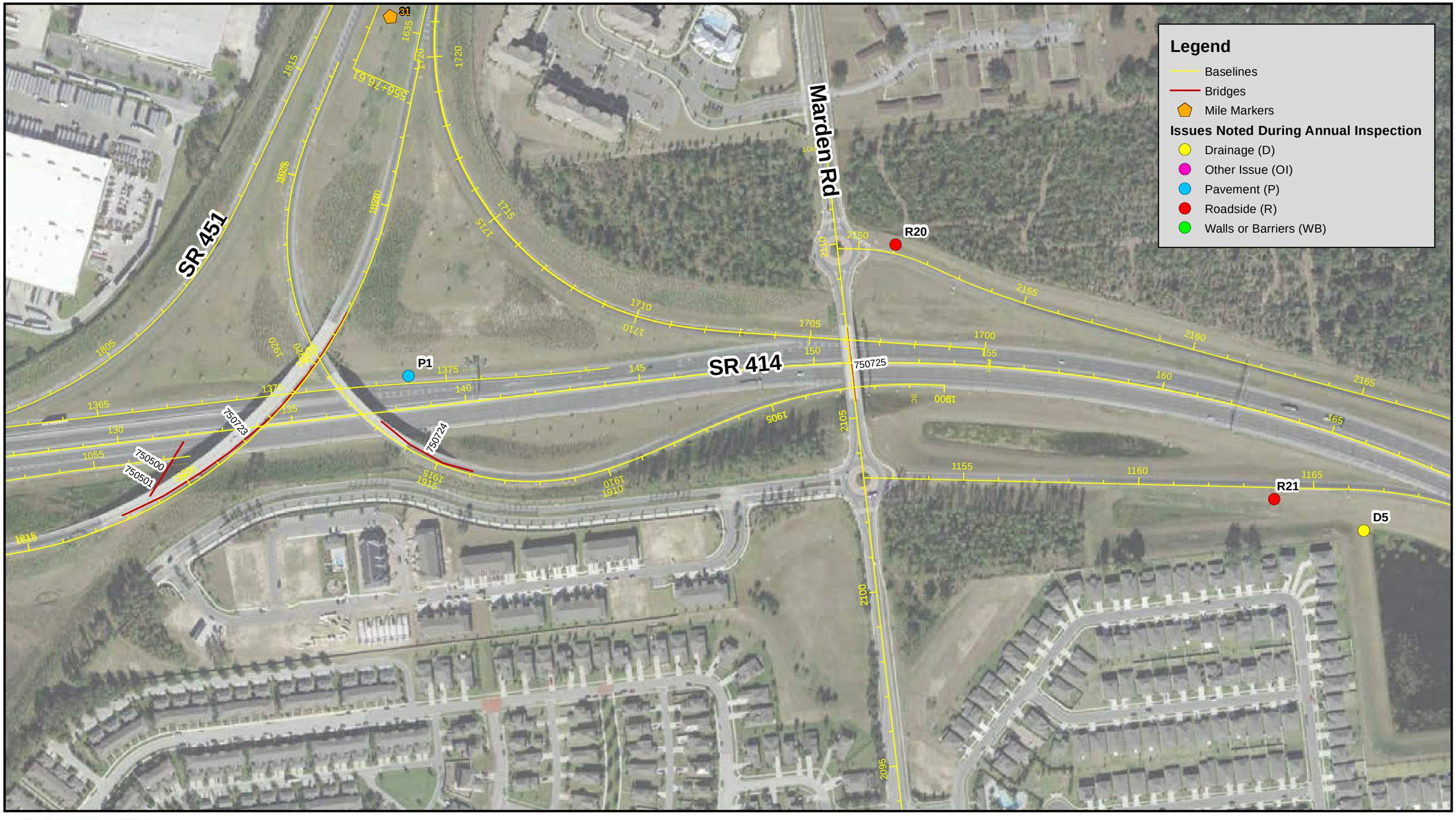

CFX Annual Inspection FY 2022

SR 414 Inspection Results
Sheet 2

CENTRAL FLORIDA EXPRESSWAY AUTHORITY

N

0 125 250 Feet

Data Source: Dewberry
Image Source: ESRI World

Document Path: W:\50088189\Bond Convenants\Annual Inspections\FY 22\GIS\CFX_AI_414_FY22.mxd



CENTRAL FLORIDA EXPRESSWAY AUTHORITY

CFX Annual Inspection FY 2022

SR 414 Inspection Results
Sheet 3

N

Feet
0 125 250

Data Source: Dewberry
Image Source: ESRI World

Document Path: W:\50088189\Bond Convenants\Annual Inspections\FY 22\GIS\CFX_AI_414_FY22.mxd

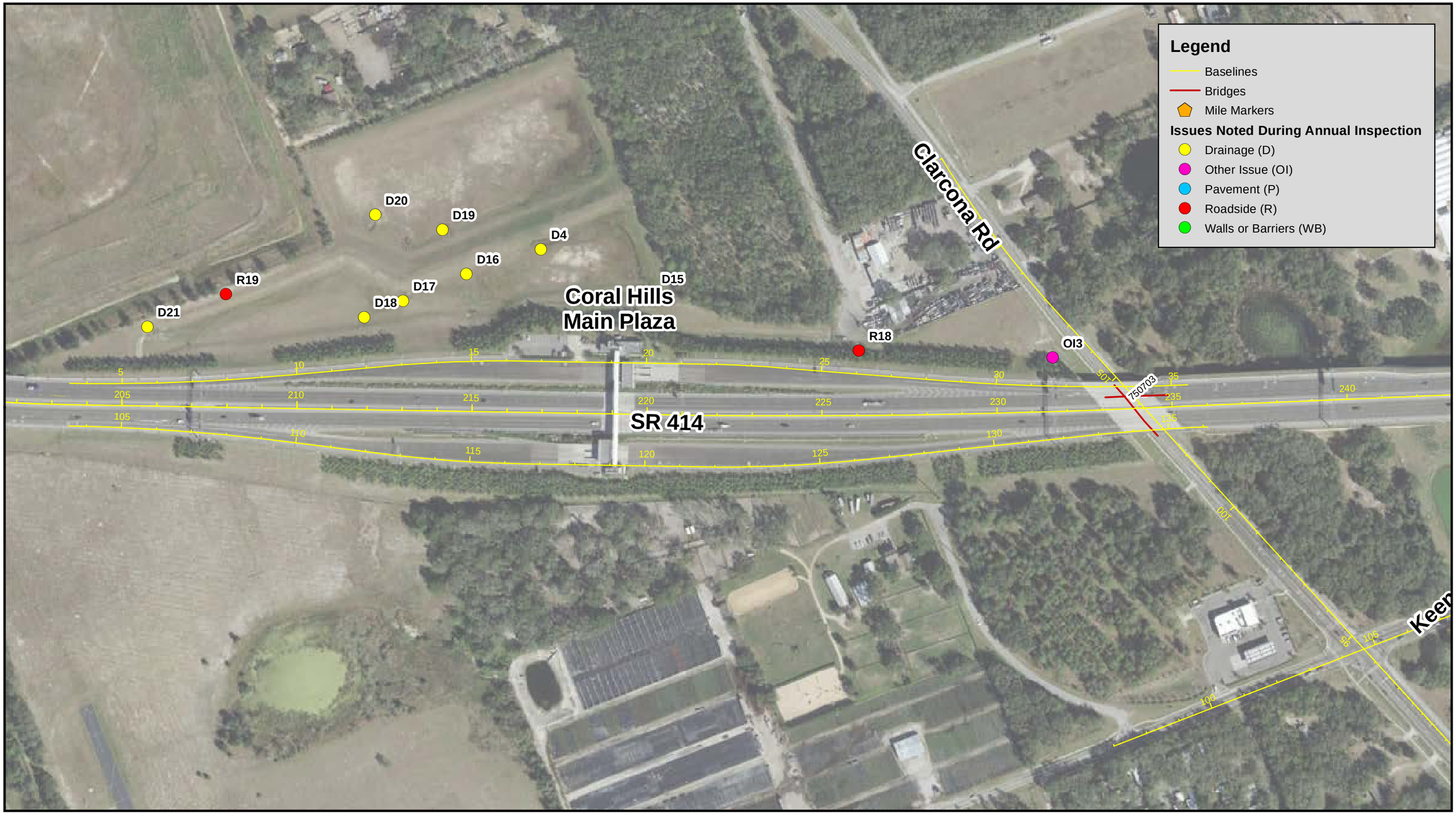

CENTRAL FLORIDA EXPRESSWAY AUTHORITY

CFX Annual Inspection FY 2022

SR 414 Inspection Results

Sheet 4

N

0 125 250 Feet

Data Source: Dewberry
Image Source: ESRI World

Document Path: W:\50088189\Bond Convenants\Annual Inspections\FY 22\GIS\CFX_AI_414_FY22.mxd

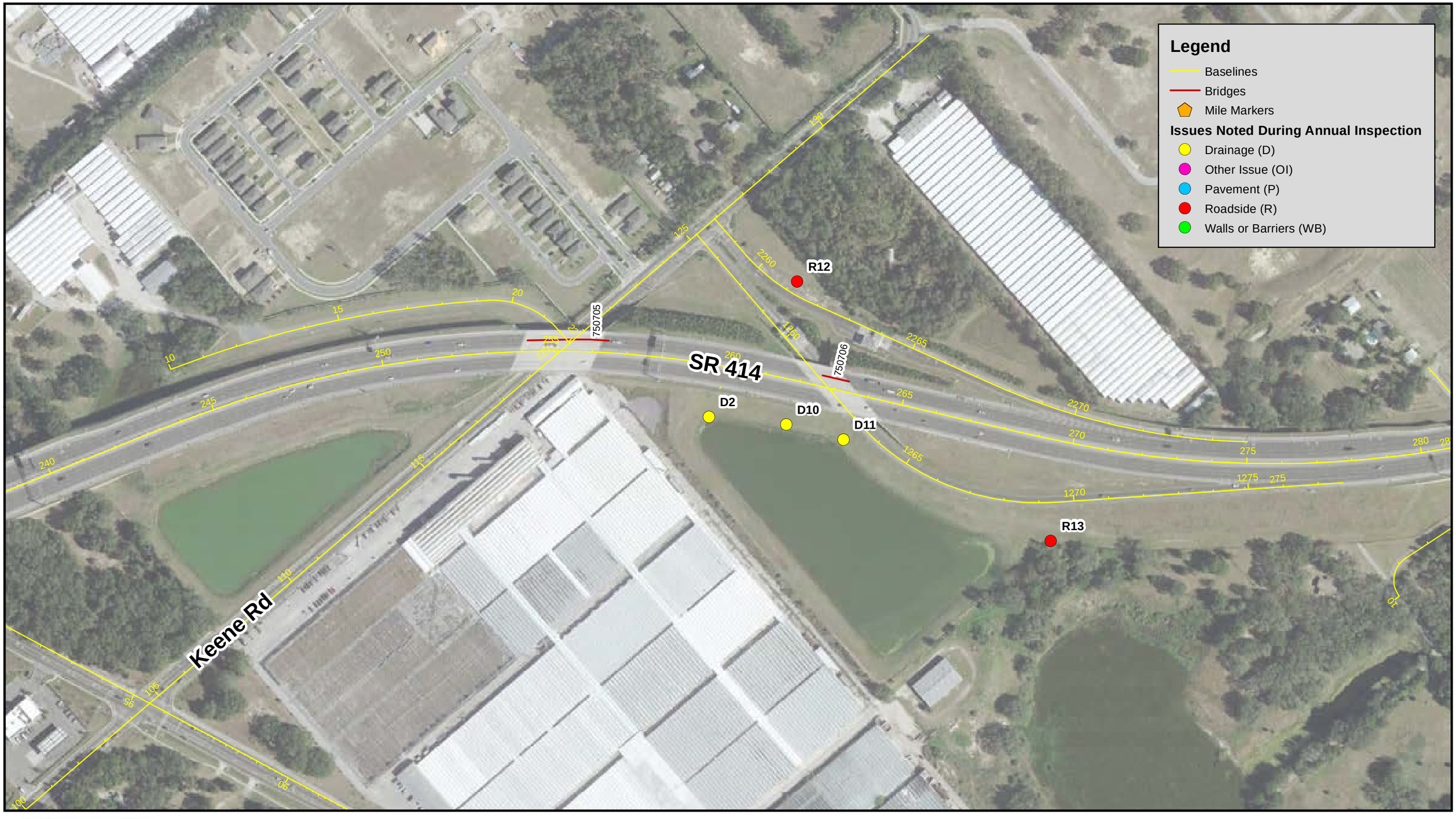

CENTRAL FLORIDA EXPRESSWAY AUTHORITY

CFX Annual Inspection FY 2022

SR 414 Inspection Results
Sheet 5

N

0 125 250 Feet

Data Source: Dewberry
Image Source: ESRI World

Document Path: W:\50088189\Bond Convenants\Annual Inspections\FY 22\GIS\CFX_AI_414_FY22.mxd



CENTRAL FLORIDA EXPRESSWAY AUTHORITY

CFX Annual Inspection FY 2022

SR 414 Inspection Results

Sheet 6

N

0 125 250 Feet

Data Source: Dewberry
Image Source: ESRI World

Document Path: W:\50088189\Bond Convenants\Annual Inspections\FY 22\GIS\CFX_AI_414_FY22.mxd

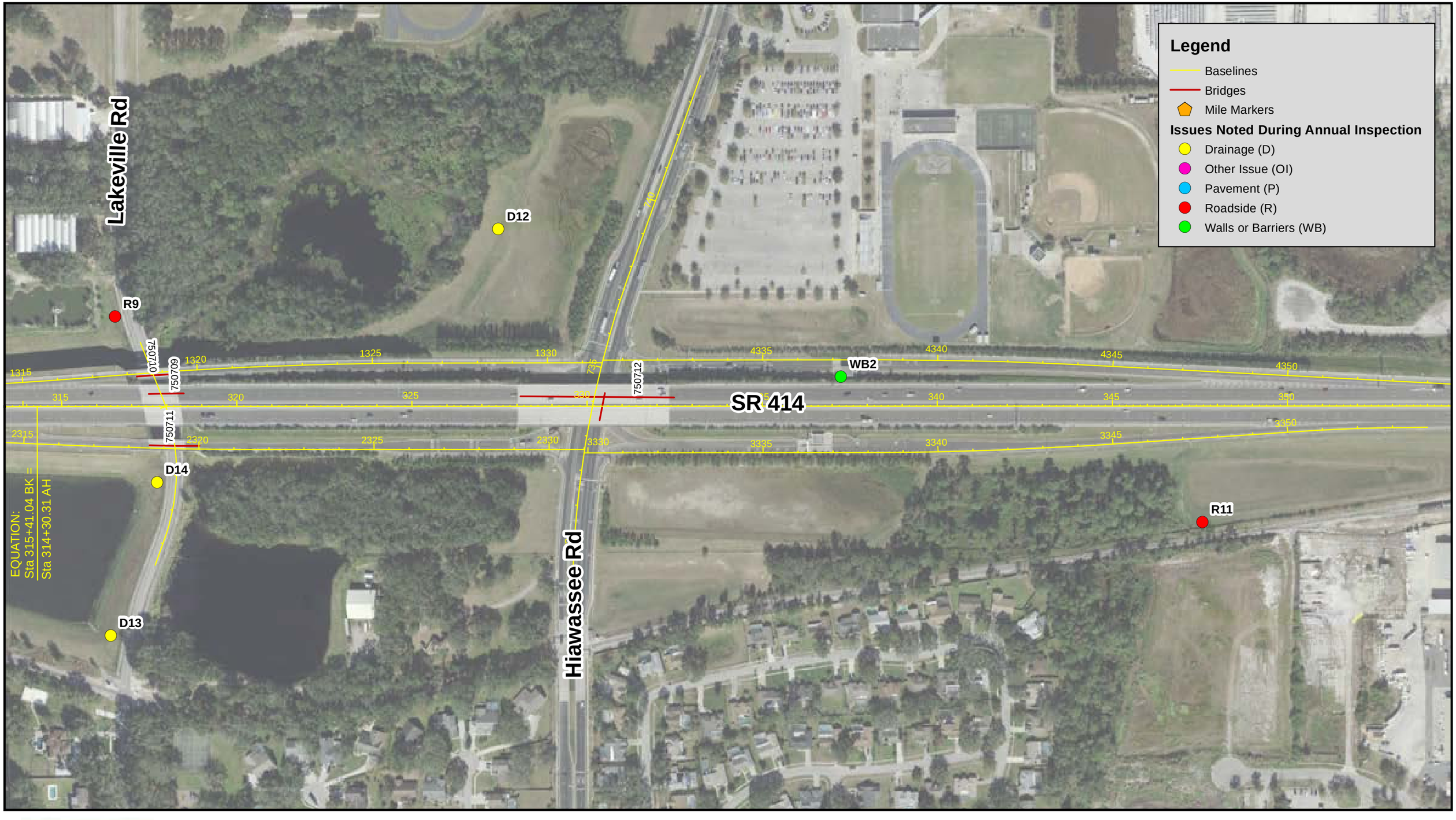

CENTRAL FLORIDA EXPRESSWAY AUTHORITY

CFX Annual Inspection FY 2022

SR 414 Inspection Results

Sheet 7

N

0 125 250 Feet

Data Source: Dewberry
Image Source: ESRI World

Document Path: W:\50088189\Bond Convenants\Annual Inspections\FY 22\GIS\CFX_AI_414_FY22.mxd



CENTRAL FLORIDA EXPRESSWAY AUTHORITY

CFX Annual Inspection FY 2022

SR 414 Inspection Results
Sheet 8

N

0 125 250 Feet

Data Source: Dewberry
Image Source: ESRI World

Document Path: W:\50088189\Bond Convenants\Annual Inspections\FY 22\GIS\CFX_AI_414_FY22.mxd



CENTRAL FLORIDA EXPRESSWAY AUTHORITY

CFX Annual Inspection FY 2022

SR 414 Inspection Results

Sheet 9

N

0 125 250 Feet

Data Source: Dewberry
Image Source: ESRI World

Document Path: W:\50088189\Bond Convenants\Annual Inspections\FY 22\GIS\CFX_AI_414_FY22.mxd

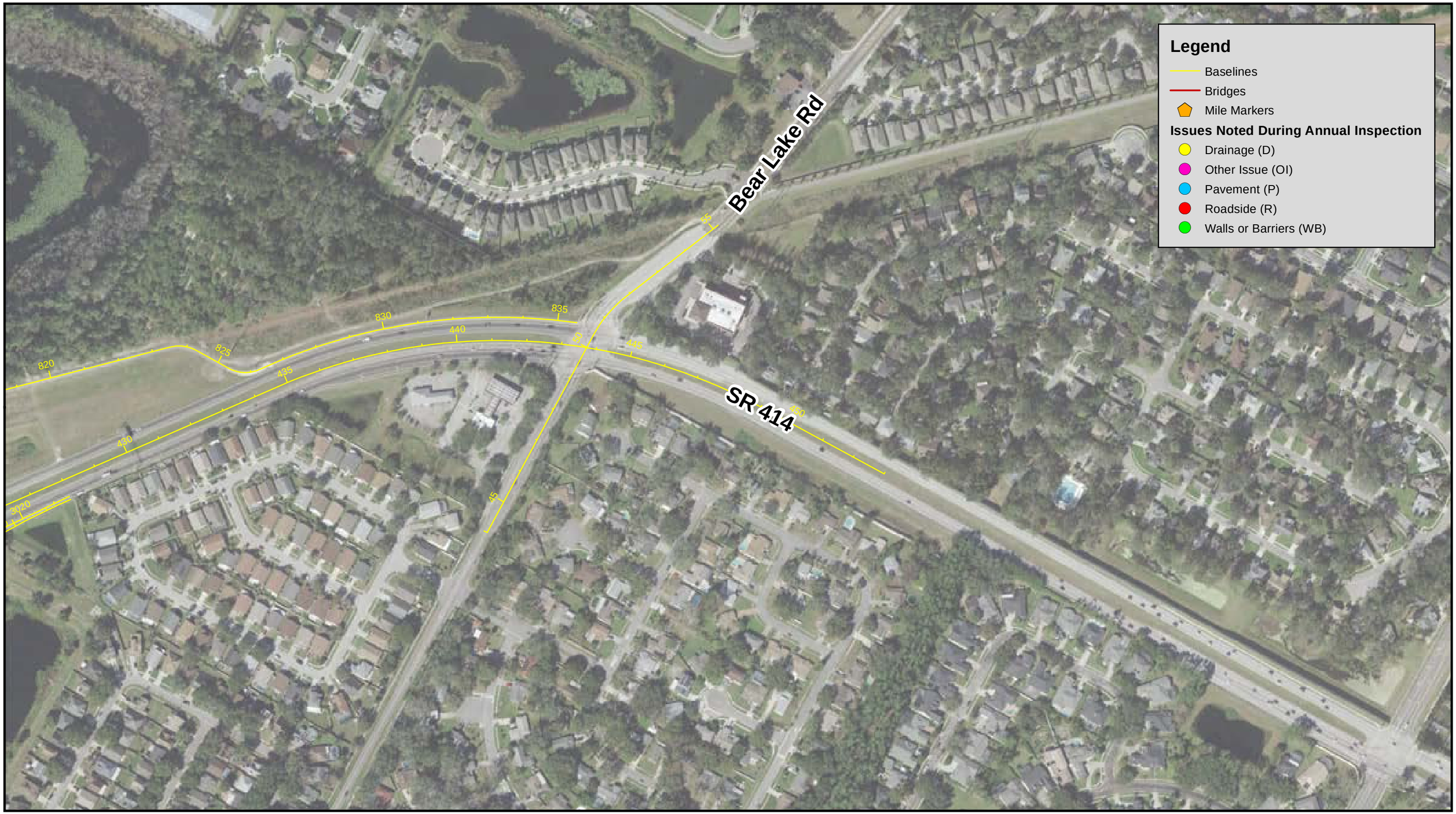

CENTRAL FLORIDA EXPRESSWAY AUTHORITY

CFX Annual Inspection FY 2022

SR 414 Inspection Results
Sheet 10

N

0 125 250 Feet

Data Source: Dewberry
Image Source: ESRI World

Document Path: W:\50088189\Bond Convenants\Annual Inspections\FY 22\GIS\CFX_AI_414_FY22.mxd

ID No.	Image	Category	Issue Type	Rating (1, 2, or 3)	Comments	Map Sht No.
D1		Drainage	Drainage Structure	2	MES DRAINAGE STRUCTURE NEEDS VEGETATION CLEARED AWAY and is damaged.	1
D2		Drainage	Drainage Structure	2	MES DRAINAGE STRUCTURE washing away on pond bank and damaged pipe.	5
D3		Drainage	Drainage Structure	2	DRAINAGE STRUCTURE NEEDS VEGETATION CLEARED AWAY and is cracked.	9
D4		Drainage	Drainage Structure	2	DBI STRUCTURE has washout occurring around it.	4
D5		Drainage	Drainage Structure	2	DRAINAGE STRUCTURE NEEDS VEGETATION CLEARED.	2
D6		Drainage	Drainage Structure	3	MES DRAINAGE STRUCTURE NEEDS VEGETATION CLEARED AWAY.	1

ID No.	Image	Category	Issue Type	Rating (1, 2, or 3)	Comments	Map Sht No.
D7		Drainage	Drainage Structure	3	MES DRAINAGE STRUCTURE is cracking, needs VEGETATION CLEARED and erosion occurring in this location.	1
D8		Drainage	Pond/Ditch/ Canal	3	Overgrown vegetation within ditch.	9
D9		Drainage	Drainage Structure	3	Washout occurring at the rear of MES DRAINAGE STRUCTURE.	9
D10		Drainage	Drainage Structure	3	Washout and erosion occurring at the rear of MES DRAINAGE STRUCTURE.	5
D11		Drainage	Drainage Structure	3	Washout and erosion occurring at the rear of MES DRAINAGE STRUCTURE.	5
D12		Drainage	Drainage Structure	3	MES DRAINAGE STRUCTURE NEEDS VEGETATION CLEARED AWAY.	7

ID No.	Image	Category	Issue Type	Rating (1, 2, or 3)	Comments	Map Sht No.
D13		Drainage	Drainage Structure	3	MES DRAINAGE STRUCTURE NEEDS VEGETATION CLEARED AWAY.	7
D14		Drainage	Drainage Structure	3	MES DRAINAGE STRUCTURE NEEDS VEGETATION CLEARED AWAY.	7
D15		Drainage	Drainage Structure	3	ENDWALL DRAINAGE STRUCTURE NEEDS Rip Rap CLEARED AWAY.	4
D16		Drainage	Drainage Structure	3	DBI STRUCTURE grate damaged.	4
D17		Drainage	Drainage Structure	3	DBI STRUCTURE NEEDS VEGETATION CLEARED AWAY.	4
D18		Drainage	Drainage Structure	3	ENDWALL DRAINAGE STRUCTURE NEEDS VEGETATION CLEARED AWAY.	4

ID No.	Image	Category	Issue Type	Rating (1, 2, or 3)	Comments	Map Sht No.
D19		Drainage	Drainage Structure	3	ENDWALL DRAINAGE STRUCTURE has washout occurring beneath STRUCTURE.	4
D20		Drainage	Drainage Structure	3	DRAINAGE STRUCTURE has erosion and washout occurring around STRUCTURE.	4
D21		Drainage	Flume/Concrete Apron	3	FLUME DRAINAGE STRUCTURE has washout occurring at the end of outflow.	4
D22		Drainage	Flume/Concrete Apron	3	Washout occurring beneath Flume in this location.	0
D23		Drainage	Drainage Structure	3	ENDWALL DRAINAGE STRUCTURE NEEDS VEGETATION and sediment cleared away.	1
D25		Other Issue	Damaged	3	Exposed electrical wiring in ground conduit.	6

ID No.	Image	Category	Issue Type	Rating (1, 2, or 3)	Comments	Map Sht No.
D26		Other Issue	Other	3	Debris located on hillside.	4
P1		Pavement	Depression	3	Paved shoulder and roadside depressions.	2
P2		Pavement	Stripping	3	Stripping on edge of travel lanes is cracking.	1
R9		Roadside	Fence	2	Fence line posts damaged in this location.	7
R10		Roadside	Fence	2	Fence Gate damaged in this location.	3
R11		Roadside	Fence	3	Fence line needs VEGETATION CLEARED AWAY and damaged post.	7

ID No.	Image	Category	Issue Type	Rating (1, 2, or 3)	Comments	Map Sht No.
R12		Roadside	Erosion	3	Slope erosion occurring in this location.	5
R13		Roadside	Fence	3	Fence line damaged by fallen tree in this location.	5
R14		Roadside	Fence	3	Fence line needs VEGETATION CLEARED AWAY.	8
R15		Roadside	Erosion	3	Gravel Underbridge road washing out at this location.	8
R16		Roadside	Other	3	MSE WALL needs VEGETATION CLEARED AWAY.	8
R17		Roadside	Erosion	3	Washout occurring in this location near ENDWALL DRAINAGE STRUCTURE.	6

ID No.	Image	Category	Issue Type	Rating (1, 2, or 3)	Comments	Map Sht No.
R18		Roadside	Fence	3	Fence line posts damaged in this location.	4
R19		Roadside	Fence	3	Fence line needs VEGETATION CLEARED AWAY.	4
R20		Roadside	Fence	3	Fence line needs VEGETATION CLEARED AWAY.	2
R21		Roadside	Lighting	3	Lightpole base cover not installed properly.	2
WB2		Walls or Barriers	Other	3	MSE Wall Staining in this location.	7









Appendix 5: SR 417



CENTRAL FLORIDA EXPRESSWAY AUTHORITY

CFX Annual Inspection FY 2022

SR 417 Inspection Results
Sheet 1

N

0 125 250 Feet

Data Source: Dewberry
Image Source: ESRI World

Document Path: W:\50088189\Bond Convenants\Annual Inspections\FY 22\GIS\CFX_AI_417_FY22.mxd



CENTRAL FLORIDA EXPRESSWAY AUTHORITY

CFX Annual Inspection FY 2022

SR 417 Inspection Results
Sheet 2

N

0 125 250 Feet

Data Source: Dewberry
Image Source: ESRI World

Document Path: W:\50088189\Bond Convenants\Annual Inspections\FY 22\GIS\CFX_AI_417_FY22.mxd



CENTRAL FLORIDA EXPRESSWAY AUTHORITY

CFX Annual Inspection FY 2022

SR 417 Inspection Results
Sheet 3

N

0 125 250 Feet

Data Source: Dewberry
Image Source: ESRI World

Document Path: W:\50088189\Bond Convenants\Annual Inspections\FY 22\GIS\CFX_AI_417_FY22.mxd

SR 417

D138

495 500 505 510 515 520 525 530

750425 750426 750427

8 8

Shingle Creek

754138 754139

Legend

- Baselines
- Bridges
- Mile Markers

Issues Noted During Annual Inspection

- Drainage (D)
- Other Issue (OI)
- Pavement (P)
- Roadside (R)
- Walls or Barriers (WB)

CENTRAL FLORIDA EXPRESSWAY AUTHORITY

CFX Annual Inspection FY 2022

SR 417 Inspection Results

Sheet 4

N

0 125 250 Feet

Data Source: Dewberry
Image Source: ESRI World

Document Path: W:\50088189\Bond Convenants\Annual Inspections\FY 22\GIS\CFX_AI_417_FY22.mxd



CENTRAL FLORIDA EXPRESSWAY AUTHORITY

CFX Annual Inspection FY 2022

SR 417 Inspection Results

Sheet 5

N

0 125 250 Feet

Data Source: Dewberry
Image Source: ESRI World

Document Path: W:\50088189\Bond Convenants\Annual Inspections\FY 22\GIS\CFX_AI_417_FY22.mxd



CENTRAL FLORIDA EXPRESSWAY AUTHORITY

CFX Annual Inspection FY 2022

SR 417 Inspection Results

Sheet 6

N

Feet

0 125 250

Data Source: Dewberry
Image Source: ESRI World

Document Path: W:\50088189\Bond Convenants\Annual Inspections\FY 22\GIS\CFX_AI_417_FY22.mxd



CENTRAL FLORIDA EXPRESSWAY AUTHORITY

CFX Annual Inspection FY 2022

SR 417 Inspection Results

Sheet 7

N

0 125 250 Feet

Data Source: Dewberry
Image Source: ESRI World

Document Path: W:\50088189\Bond Convenants\Annual Inspections\FY 22\GIS\CFX_AI_417_FY22.mxd



CENTRAL FLORIDA EXPRESSWAY AUTHORITY

CFX Annual Inspection FY 2022

SR 417 Inspection Results
Sheet 8

N

0 125 250 Feet

Data Source: Dewberry
Image Source: ESRI World

Document Path: W:\50088189\Bond Convenants\Annual Inspections\FY 22\GIS\CFX_AI_417_FY22.mxd



CENTRAL FLORIDA EXPRESSWAY AUTHORITY

CFX Annual Inspection FY 2022

SR 417 Inspection Results

Sheet 9

N

0 125 250 Feet

Data Source: Dewberry
Image Source: ESRI World

Document Path: W:\50088189\Bond Convenants\Annual Inspections\FY 22\GIS\CFX_AI_417_FY22.mxd



CENTRAL FLORIDA EXPRESSWAY AUTHORITY

CFX Annual Inspection FY 2022

SR 417 Inspection Results

Sheet 10

N

0 125 250 Feet

Data Source: Dewberry
Image Source: ESRI World

Document Path: W:\50088189\Bond Convenants\Annual Inspections\FY 22\GIS\CFX_AI_417_FY22.mxd

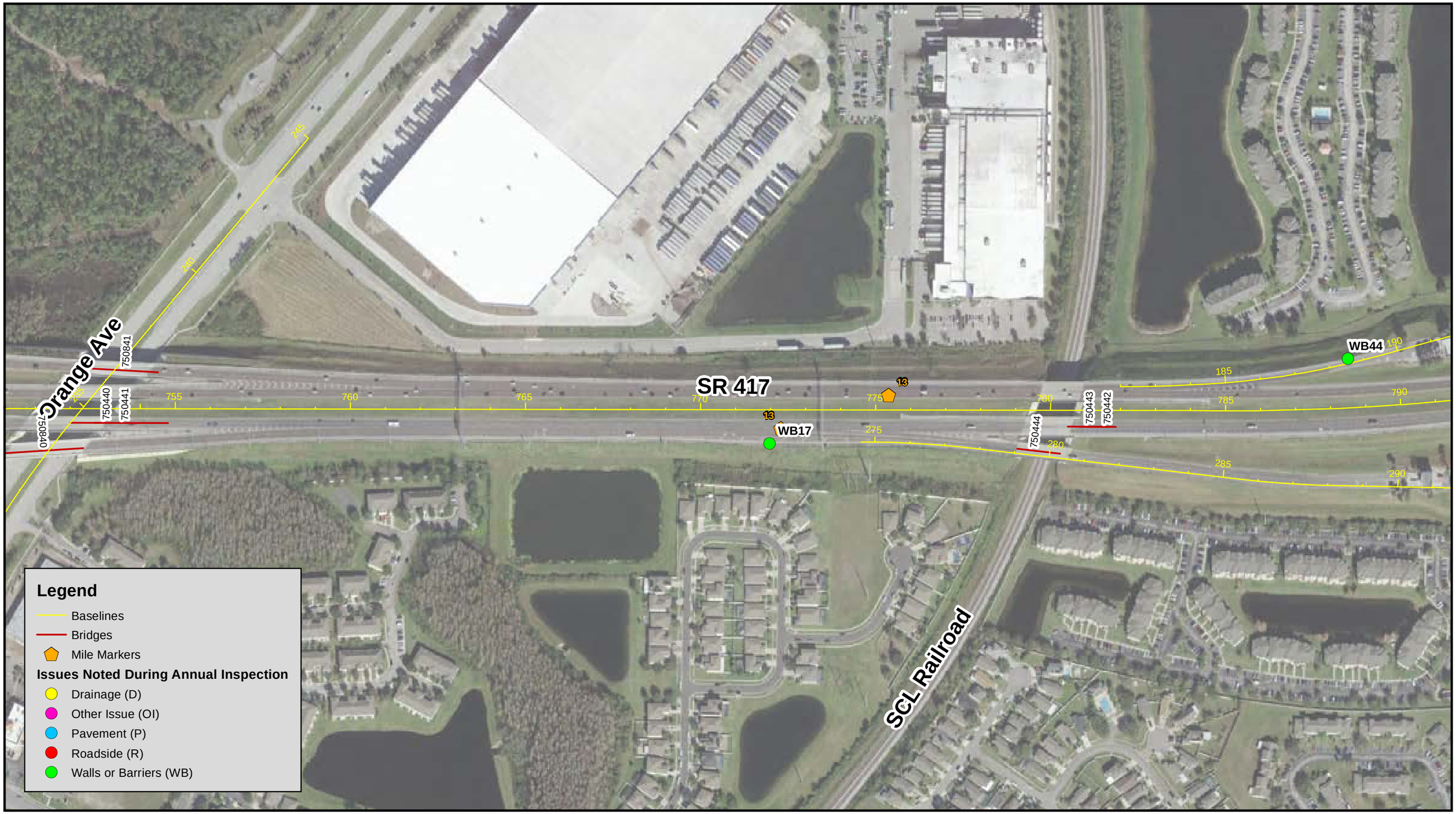

CENTRAL FLORIDA EXPRESSWAY AUTHORITY

CFX Annual Inspection FY 2022

SR 417 Inspection Results
Sheet 11

N

Feet
0 125 250

Data Source: Dewberry
Image Source: ESRI World

Document Path: W:\50088189\Bond Convenants\Annual Inspections\FY 22\GIS\CFX_AI_417_FY22.mxd

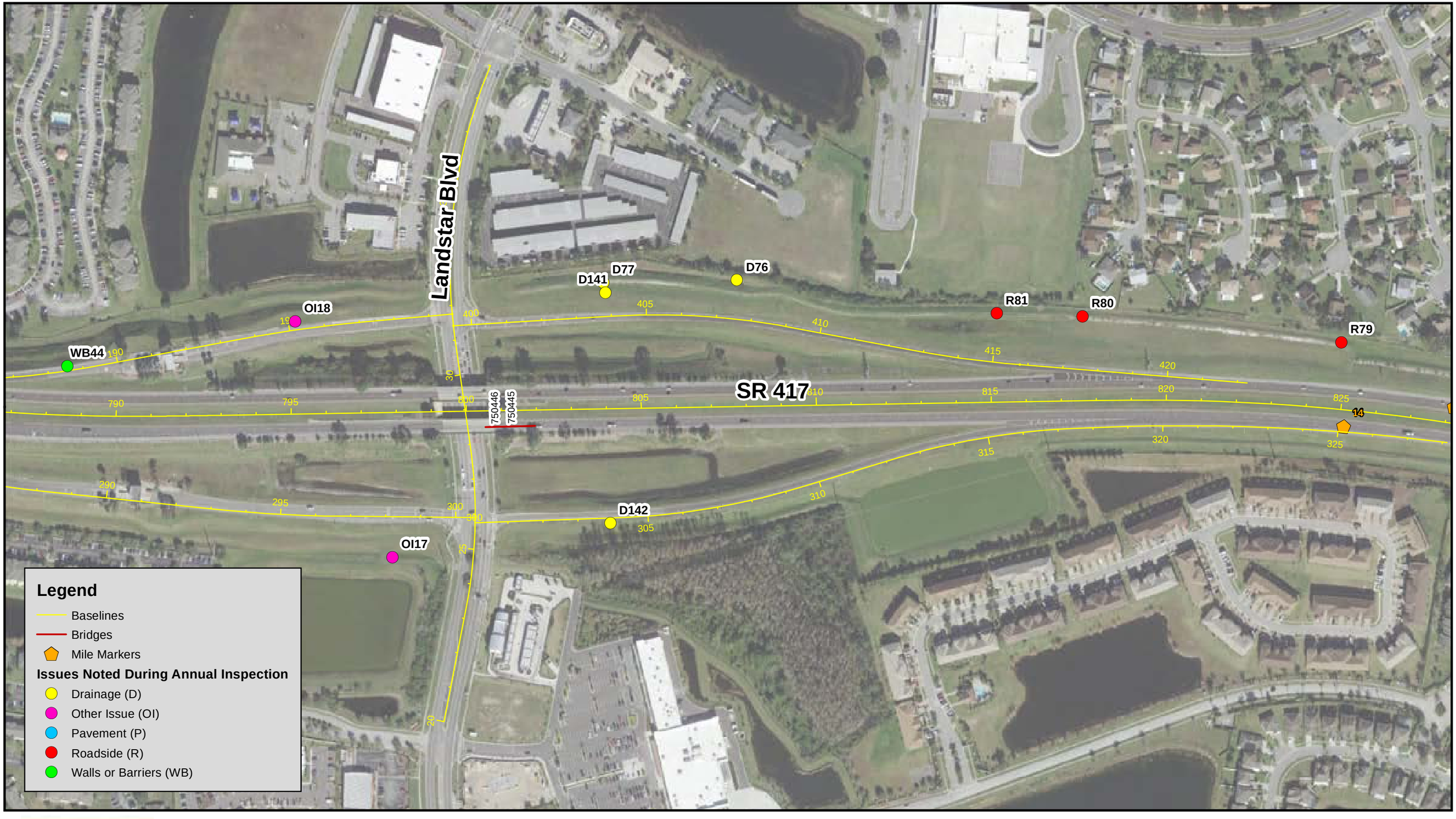

CENTRAL FLORIDA EXPRESSWAY AUTHORITY

CFX Annual Inspection FY 2022

SR 417 Inspection Results

Sheet 12

N

0 125 250 Feet

Data Source: Dewberry
Image Source: ESRI World

Document Path: W:\50088189\Bond Convenants\Annual Inspections\FY 22\GIS\CFX_AI_417_FY22.mxd



CENTRAL FLORIDA EXPRESSWAY AUTHORITY

CFX Annual Inspection FY 2022

SR 417 Inspection Results

Sheet 13

N

0 125 250 Feet

Data Source: Dewberry
Image Source: ESRI World

Document Path: W:\50088189\Bond Convenants\Annual Inspections\FY 22\GIS\CFX_AI_417_FY22.mxd



CENTRAL FLORIDA EXPRESSWAY AUTHORITY

CFX Annual Inspection FY 2022

SR 417 Inspection Results

Sheet 14

N

0 125 250 Feet

Data Source: Dewberry
Image Source: ESRI World

Document Path: W:\50088189\Bond Convenants\Annual Inspections\FY 22\GIS\CFX_AI_417_FY22.mxd

Boggy Creek Plaza

Wyndham Lakes Blvd

SR 417

4010 4015 4020 4025

900 905 910 915 920 925 930 935

3010 3015 3020 3025

D74 D75 D9 P13 D73 D144 D143

16

Legend

- Baselines
- Bridges
- Mile Markers

Issues Noted During Annual Inspection

- Drainage (D)
- Other Issue (OI)
- Pavement (P)
- Roadside (R)
- Walls or Barriers (WB)

CENTRAL FLORIDA EXPRESSWAY AUTHORITY

CFX Annual Inspection FY 2022

SR 417 Inspection Results

Sheet 15

N

0 125 250 Feet

Data Source: Dewberry
Image Source: ESRI World

Document Path: W:\50088189\Bond Convenants\Annual Inspections\FY 22\GIS\CFX_AI_417_FY22.mxd

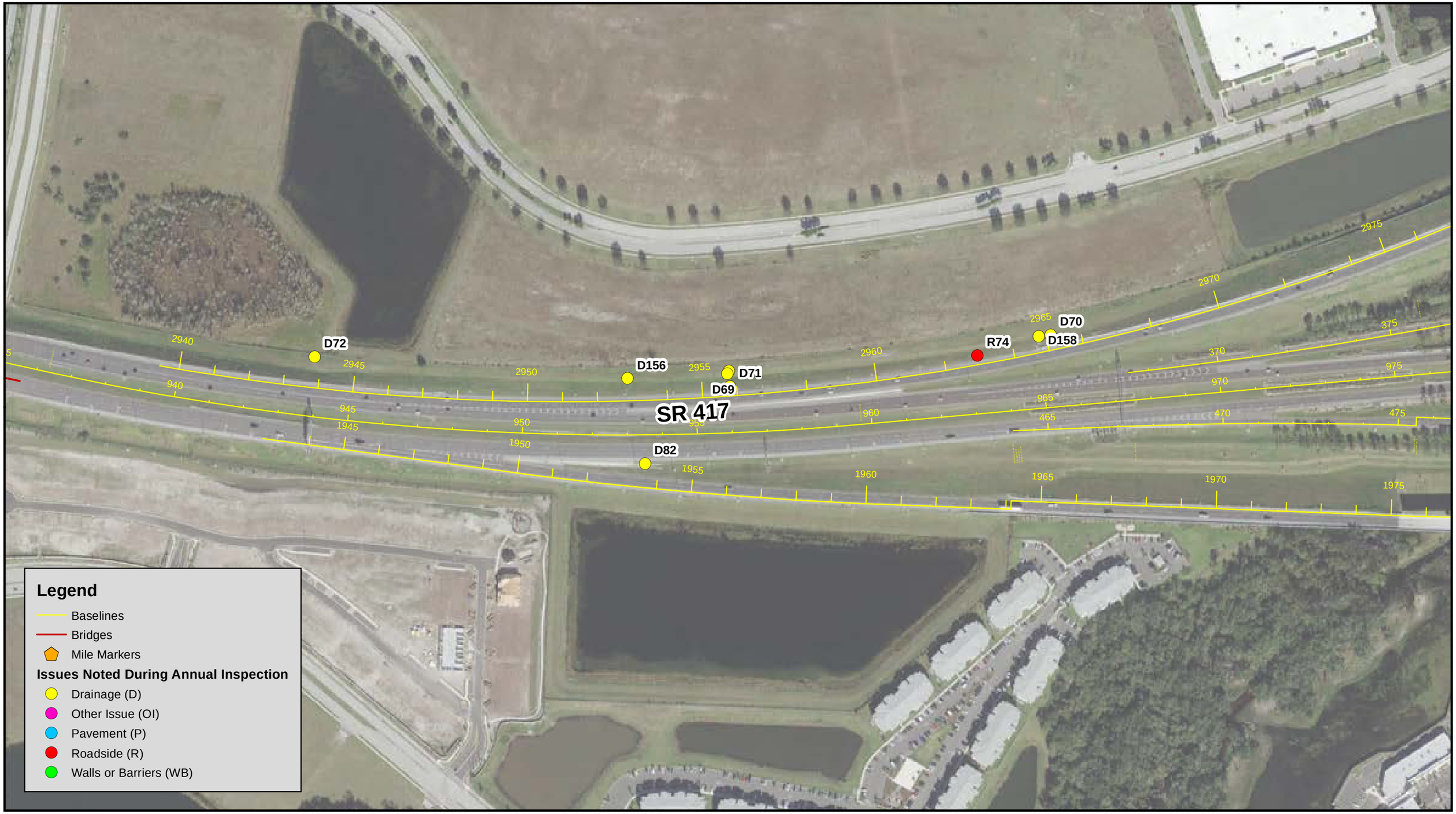

CENTRAL FLORIDA EXPRESSWAY AUTHORITY

CFX Annual Inspection FY 2022

SR 417 Inspection Results

Sheet 16

N

0 125 250 Feet

Data Source: Dewberry
Image Source: ESRI World

Document Path: W:\50088189\Bond Convenants\Annual Inspections\FY 22\GIS\CFX_AI_417_FY22.mxd

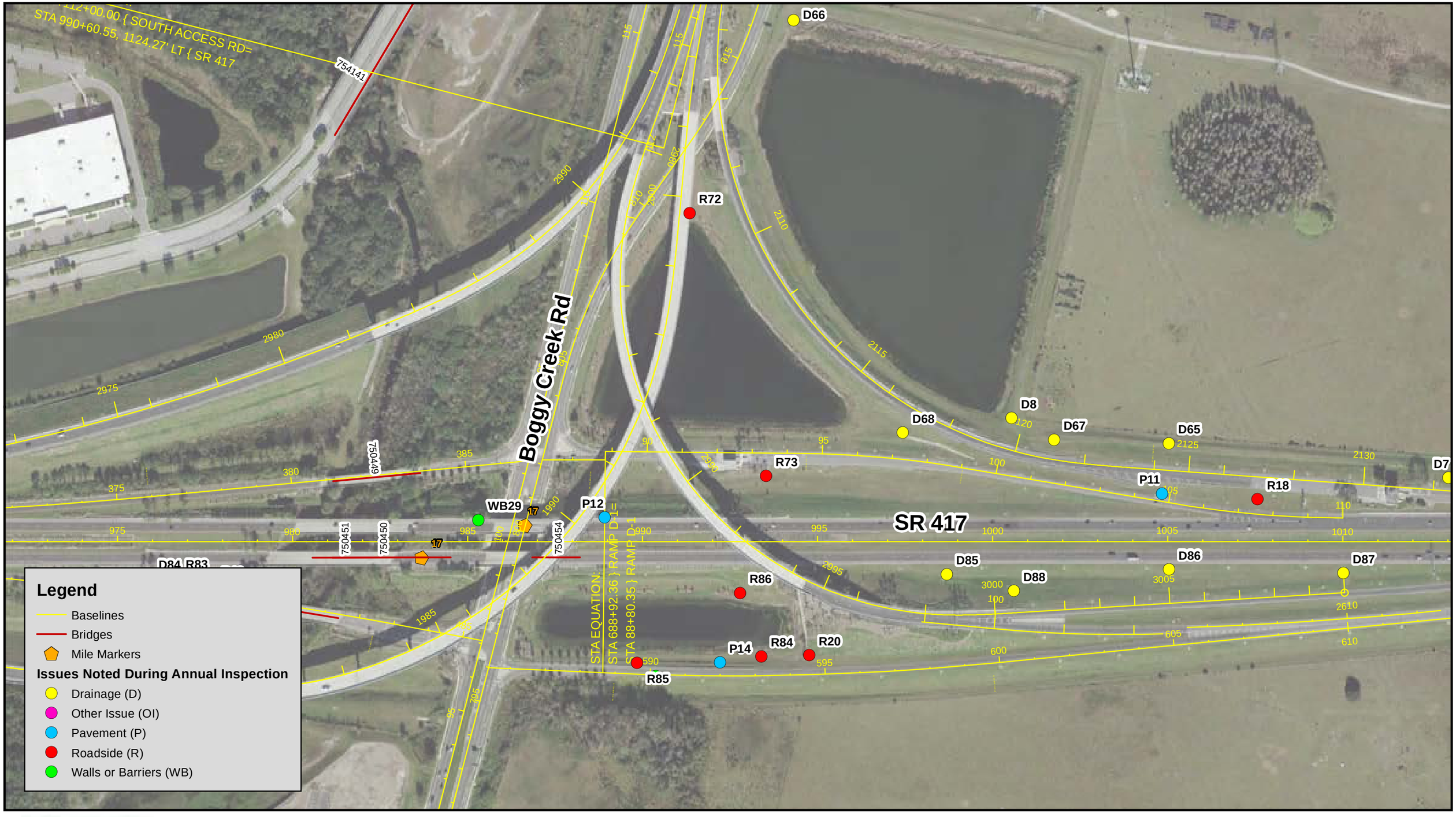

CENTRAL FLORIDA EXPRESSWAY AUTHORITY

CFX Annual Inspection FY 2022

SR 417 Inspection Results

Sheet 17

N

0 125 250 Feet

Data Source: Dewberry
Image Source: ESRI World

Document Path: W:\50088189\Bond Convenants\Annual Inspections\FY 22\GIS\CFX_AI_417_FY22.mxd



Legend

- Baselines
- Bridges
- Mile Markers

Issues Noted During Annual Inspection

- Drainage (D)
- Other Issue (OI)
- Pavement (P)
- Roadside (R)
- Walls or Barriers (WB)

CENTRAL FLORIDA EXPRESSWAY AUTHORITY

CFX Annual Inspection FY 2022

SR 417 Inspection Results
Sheet 18

N

0 125 250 Feet

Data Source: Dewberry
Image Source: ESRI World

Document Path: W:\50088189\Bond Convenants\Annual Inspections\FY 22\GIS\CFX_AI_417_FY22.mxd

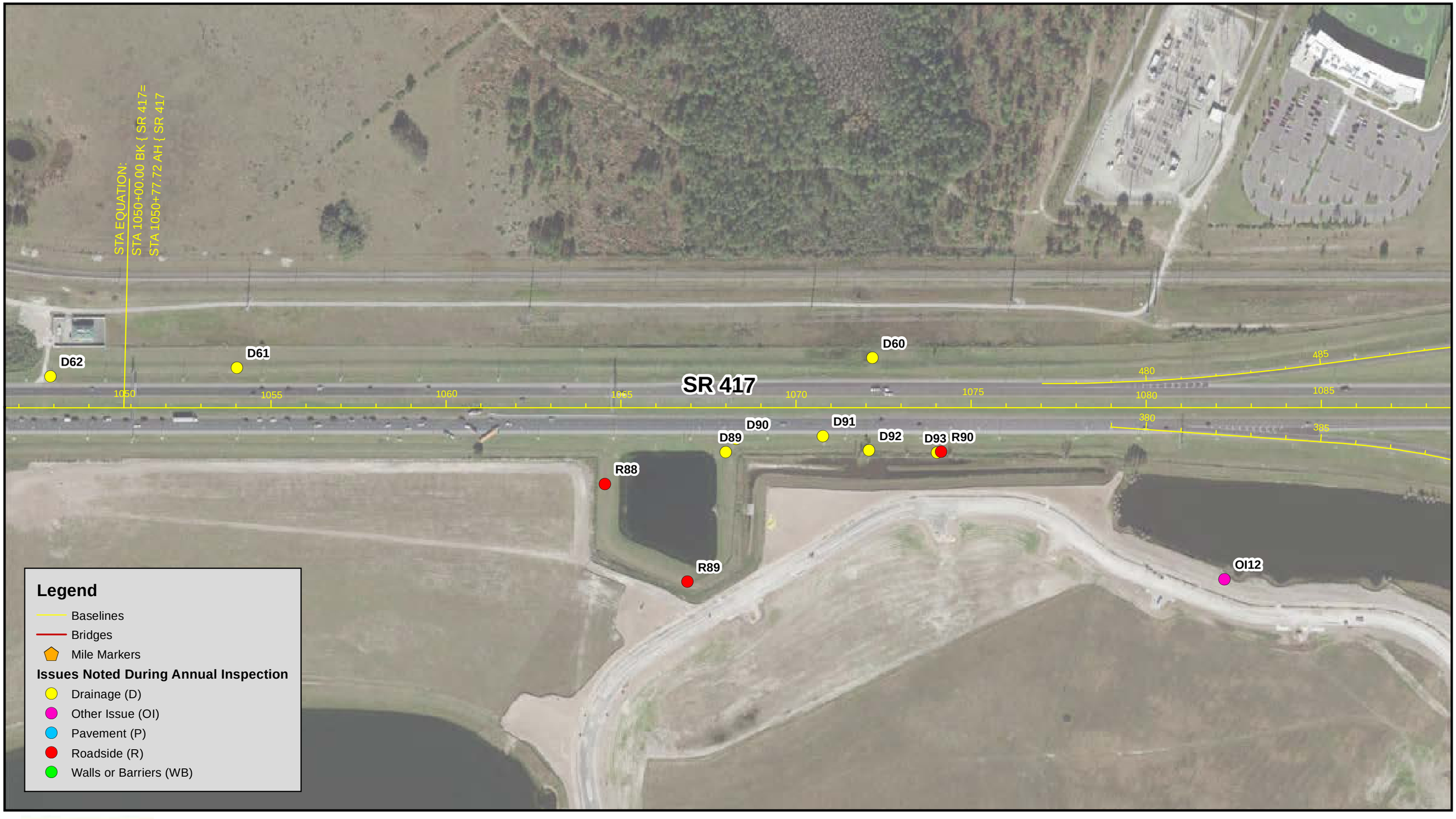

CENTRAL FLORIDA EXPRESSWAY AUTHORITY

CFX Annual Inspection FY 2022

SR 417 Inspection Results

Sheet 19

N

0 125 250 Feet

Data Source: Dewberry
Image Source: ESRI World

Document Path: W:\50088189\Bond Convenants\Annual Inspections\FY 22\GIS\CFX_AI_417_FY22.mxd

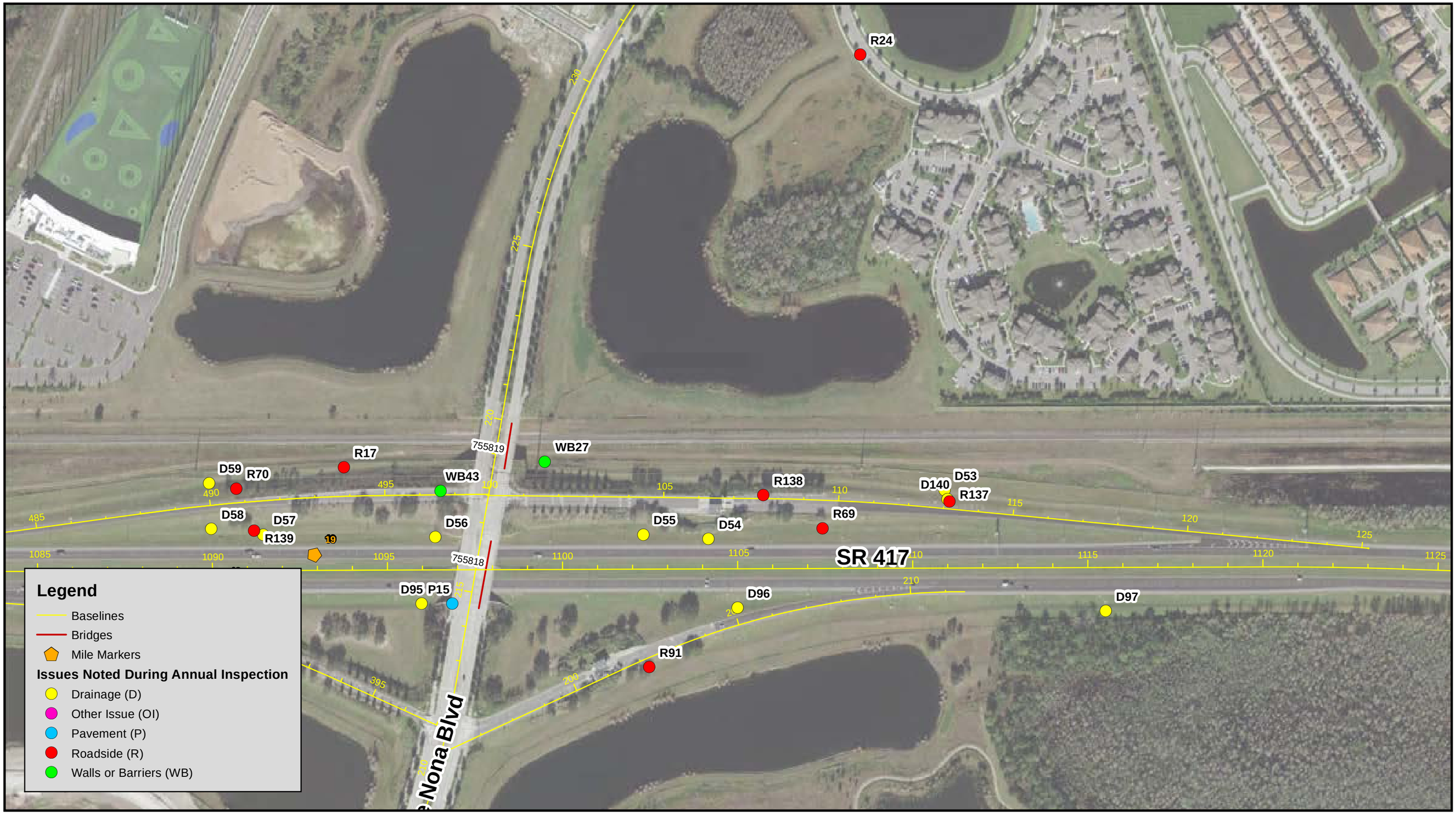

CENTRAL FLORIDA EXPRESSWAY AUTHORITY

CFX Annual Inspection FY 2022

SR 417 Inspection Results

Sheet 20

N

0 125 250 Feet

Data Source: Dewberry
Image Source: ESRI World

Document Path: W:\50088189\Bond Convenants\Annual Inspections\FY 22\GIS\CFX_AI_417_FY22.mxd



CENTRAL FLORIDA EXPRESSWAY AUTHORITY

CFX Annual Inspection FY 2022

SR 417 Inspection Results

Sheet 21

N

0 125 250 Feet

Data Source: Dewberry
Image Source: ESRI World

Document Path: W:\50088189\Bond Convenants\Annual Inspections\FY 22\GIS\CFX_AI_417_FY22.mxd



CENTRAL FLORIDA EXPRESSWAY AUTHORITY

CFX Annual Inspection FY 2022

SR 417 Inspection Results

Sheet 22

N

0 125 250 Feet

Data Source: Dewberry
Image Source: ESRI World

Document Path: W:\50088189\Bond Convenants\Annual Inspections\FY 22\GIS\CFX_AI_417_FY22.mxd

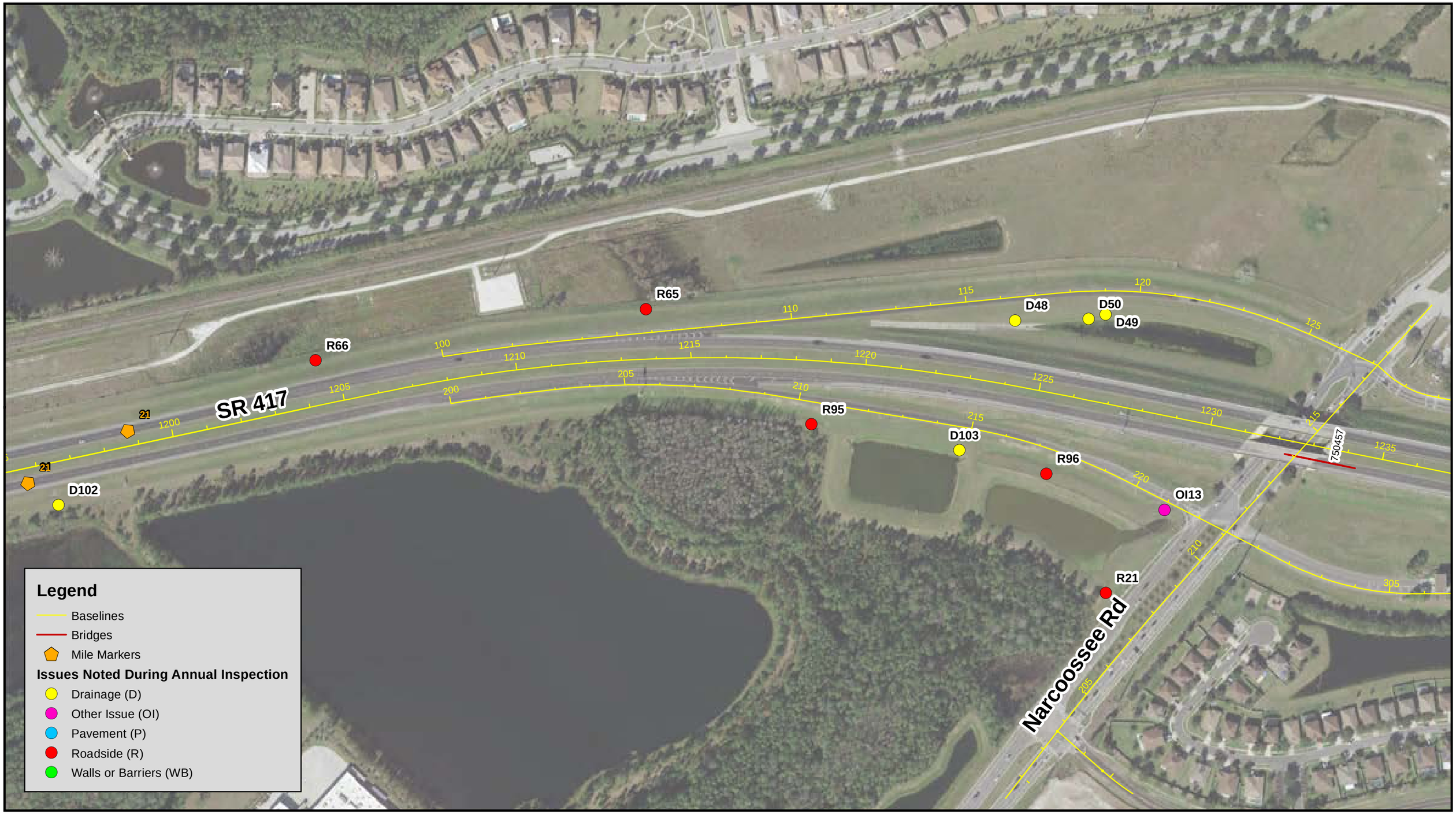

CENTRAL FLORIDA EXPRESSWAY AUTHORITY

CFX Annual Inspection FY 2022

SR 417 Inspection Results

Sheet 23

N

Feet

0 125 250

Data Source: Dewberry

Image Source: ESRI World

Document Path: W:\50088189\Bond Convenants\Annual Inspections\FY 22\GIS\CFX_AI_417_FY22.mxd

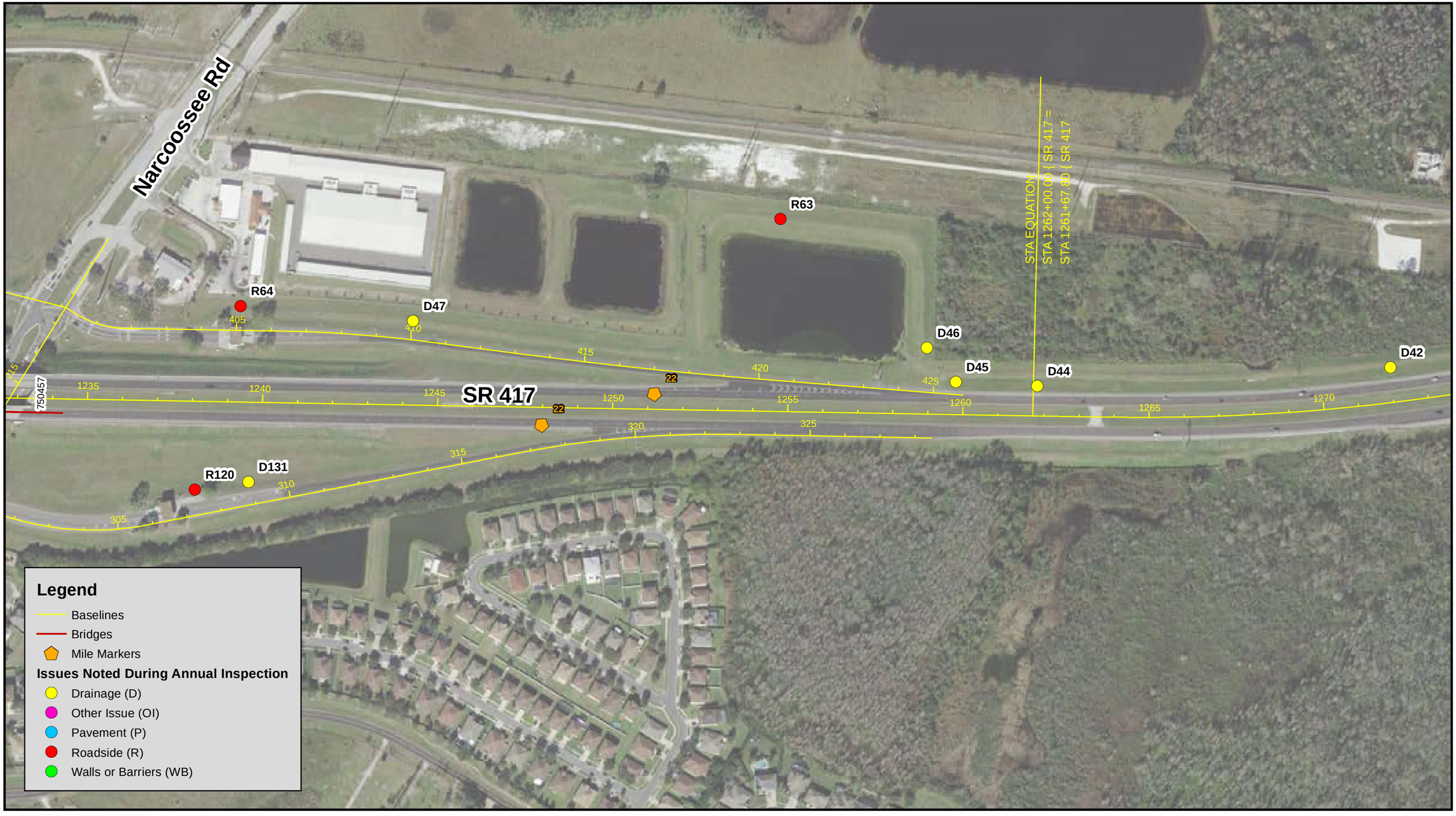

CENTRAL FLORIDA EXPRESSWAY AUTHORITY

CFX Annual Inspection FY 2022

SR 417 Inspection Results

Sheet 24

N

0 125 250 Feet

Data Source: Dewberry
Image Source: ESRI World

Document Path: W:\50088189\Bond Convenants\Annual Inspections\FY 22\GIS\CFX_AI_417_FY22.mxd



CENTRAL FLORIDA EXPRESSWAY AUTHORITY

CFX Annual Inspection FY 2022

SR 417 Inspection Results

Sheet 25

N

0 125 250 Feet

Data Source: Dewberry
Image Source: ESRI World

Document Path: W:\50088189\Bond Convenants\Annual Inspections\FY 22\GIS\CFX_AI_417_FY22.mxd



CENTRAL FLORIDA EXPRESSWAY AUTHORITY

CFX Annual Inspection FY 2022

SR 417 Inspection Results
Sheet 26

Feet
0 125 250

N

Data Source: Dewberry
Image Source: ESRI World

Document Path: W:\50088189\Bond Convenants\Annual Inspections\FY 22\GIS\CFX_AI_417_FY22.mxd

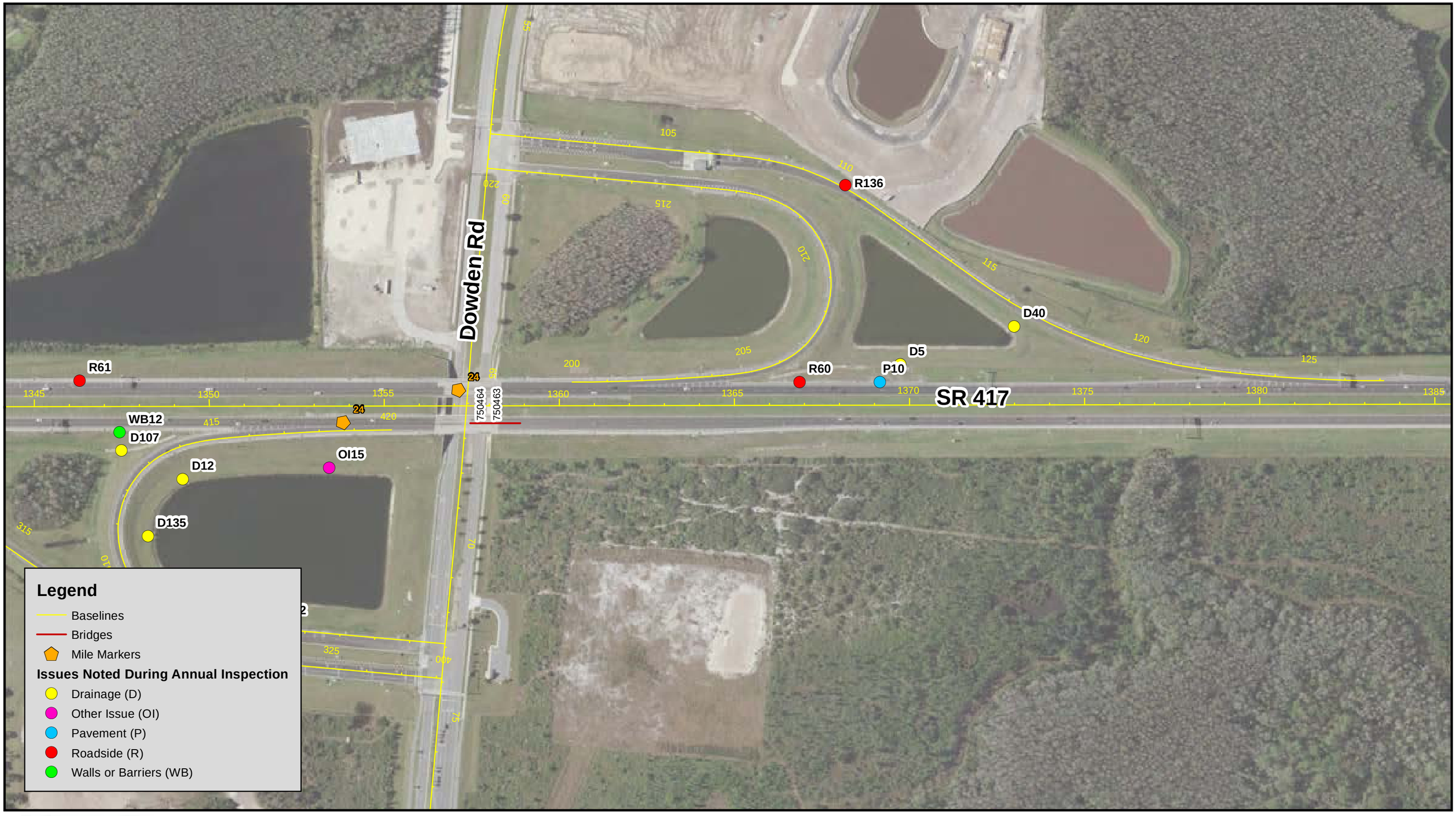

CENTRAL FLORIDA EXPRESSWAY AUTHORITY

CFX Annual Inspection FY 2022

SR 417 Inspection Results

Sheet 27

N

0 125 250 Feet

Data Source: Dewberry
Image Source: ESRI World

Document Path: W:\50088189\Bond Convenants\Annual Inspections\FY 22\GIS\CFX_AI_417_FY22.mxd

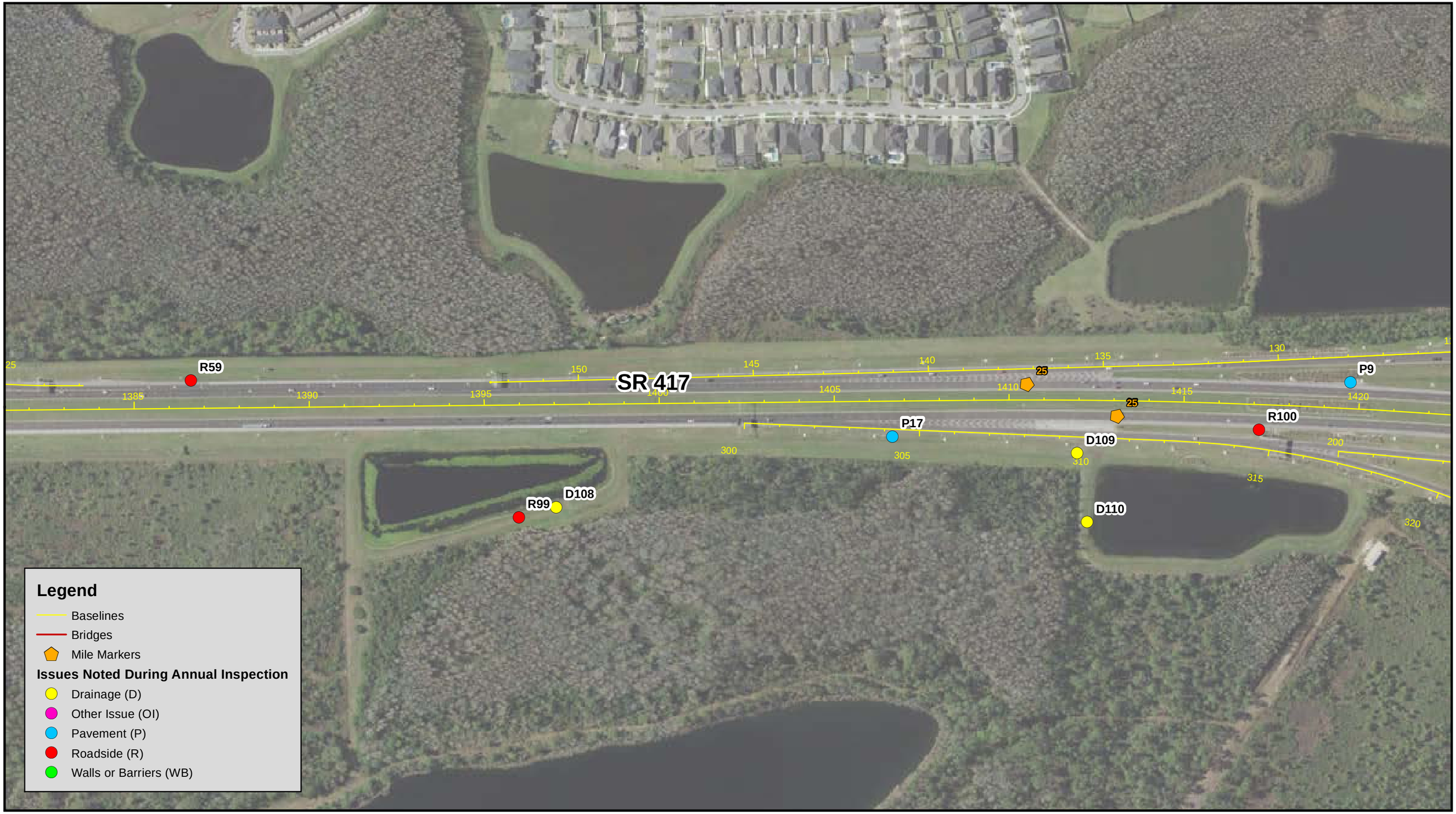

CENTRAL FLORIDA EXPRESSWAY AUTHORITY

CFX Annual Inspection FY 2022

SR 417 Inspection Results

Sheet 28

N

0 125 250 Feet

Data Source: Dewberry
Image Source: ESRI World

Document Path: W:\50088189\Bond Convenants\Annual Inspections\FY 22\GIS\CFX_AI_417_FY22.mxd



CENTRAL FLORIDA EXPRESSWAY AUTHORITY

CFX Annual Inspection FY 2022

SR 417 Inspection Results

Sheet 29

Feet
0 125 250

N

Data Source: Dewberry
Image Source: ESRI World

Document Path: W:\50088189\Bond Convenants\Annual Inspections\FY 22\GIS\CFX_AI_417_FY22.mxd



CENTRAL FLORIDA EXPRESSWAY AUTHORITY

CFX Annual Inspection FY 2022

SR 417 Inspection Results

Sheet 30

N

Feet

0 125 250

Data Source: Dewberry
Image Source: ESRI World

Document Path: W:\50088189\Bond Convenants\Annual Inspections\FY 22\GIS\CFX_AI_417_FY22.mxd

STA EQUATION:
STA 1499+00.00 BK (SR 417 (C-528-403)=
STA 155+54.23 AH (SR 417 (C-417-107)

SR 417

D4
D37
D113
R58
R103
R104
27
27
150
155
160
165
170
175
180
185
400
500

Legend

- Baselines
- Bridges
- Mile Markers

Issues Noted During Annual Inspection

- Drainage (D)
- Other Issue (OI)
- Pavement (P)
- Roadside (R)
- Walls or Barriers (WB)

CENTRAL FLORIDA EXPRESSWAY AUTHORITY

CFX Annual Inspection FY 2022

SR 417 Inspection Results
Sheet 31

N

0 125 250 Feet

Data Source: Dewberry
Image Source: ESRI World

Document Path: W:\50088189\Bond Convenants\Annual Inspections\FY 22\GIS\CFX_AI_417_FY22.mxd

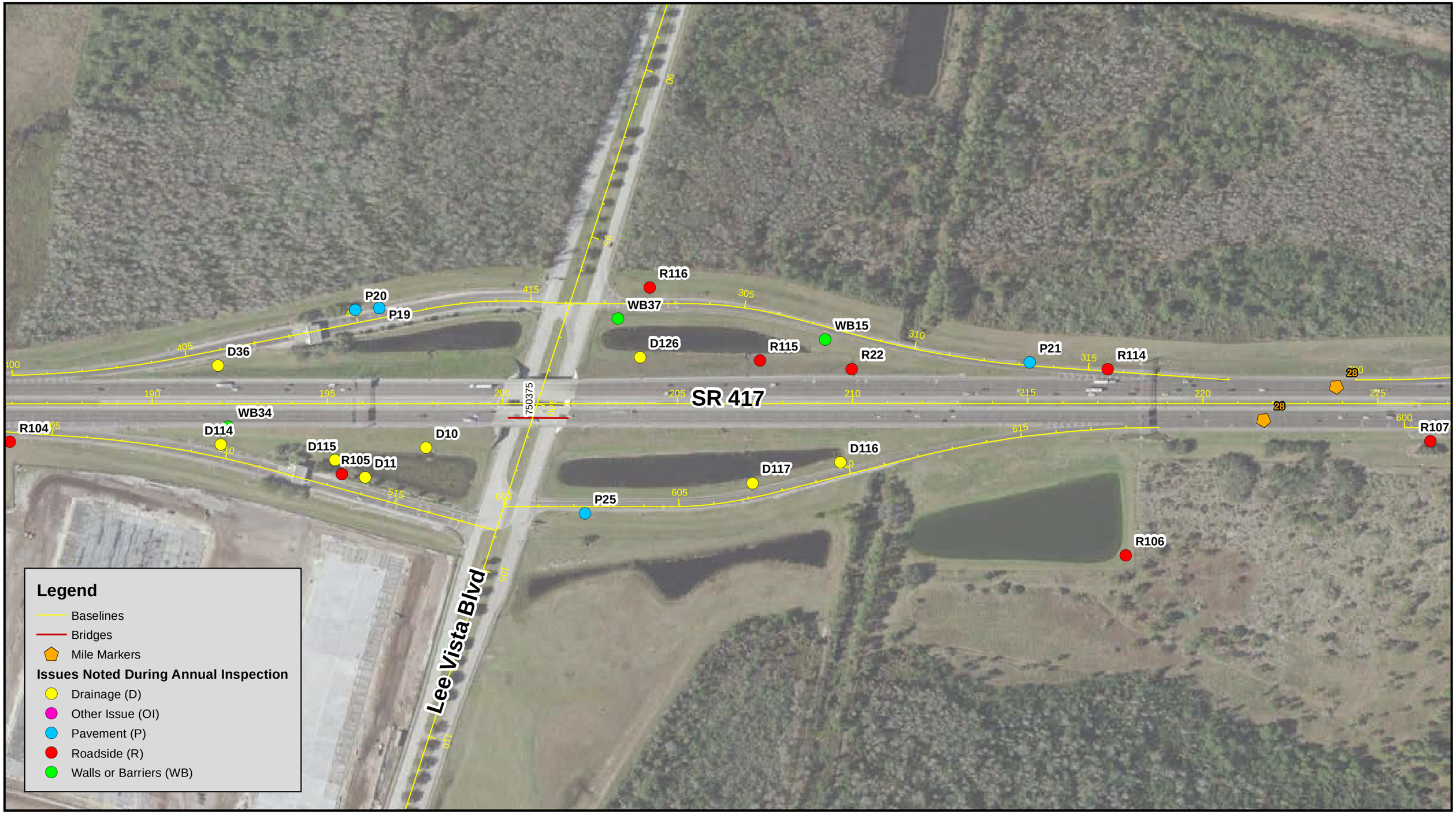

CENTRAL FLORIDA EXPRESSWAY AUTHORITY

CFX Annual Inspection FY 2022

SR 417 Inspection Results

Sheet 32

N

0 125 250 Feet

Data Source: Dewberry
Image Source: ESRI World

Document Path: W:\50088189\Bond Convenants\Annual Inspections\FY 22\GIS\CFX_AI_417_FY22.mxd



CENTRAL FLORIDA EXPRESSWAY AUTHORITY

CFX Annual Inspection FY 2022

SR 417 Inspection Results

Sheet 33

N

Feet

0 125 250

Data Source: Dewberry

Image Source: ESRI World

Document Path: W:\50088189\Bond Convenants\Annual Inspections\FY 22\GIS\CFX_AI_417_FY22.mxd



CENTRAL FLORIDA EXPRESSWAY AUTHORITY

CFX Annual Inspection FY 2022

SR 417 Inspection Results

Sheet 34

N

Feet

0 125 250

Data Source: Dewberry
Image Source: ESRI World

Document Path: W:\50088189\Bond Convenants\Annual Inspections\FY 22\GIS\CFX_AI_417_FY22.mxd

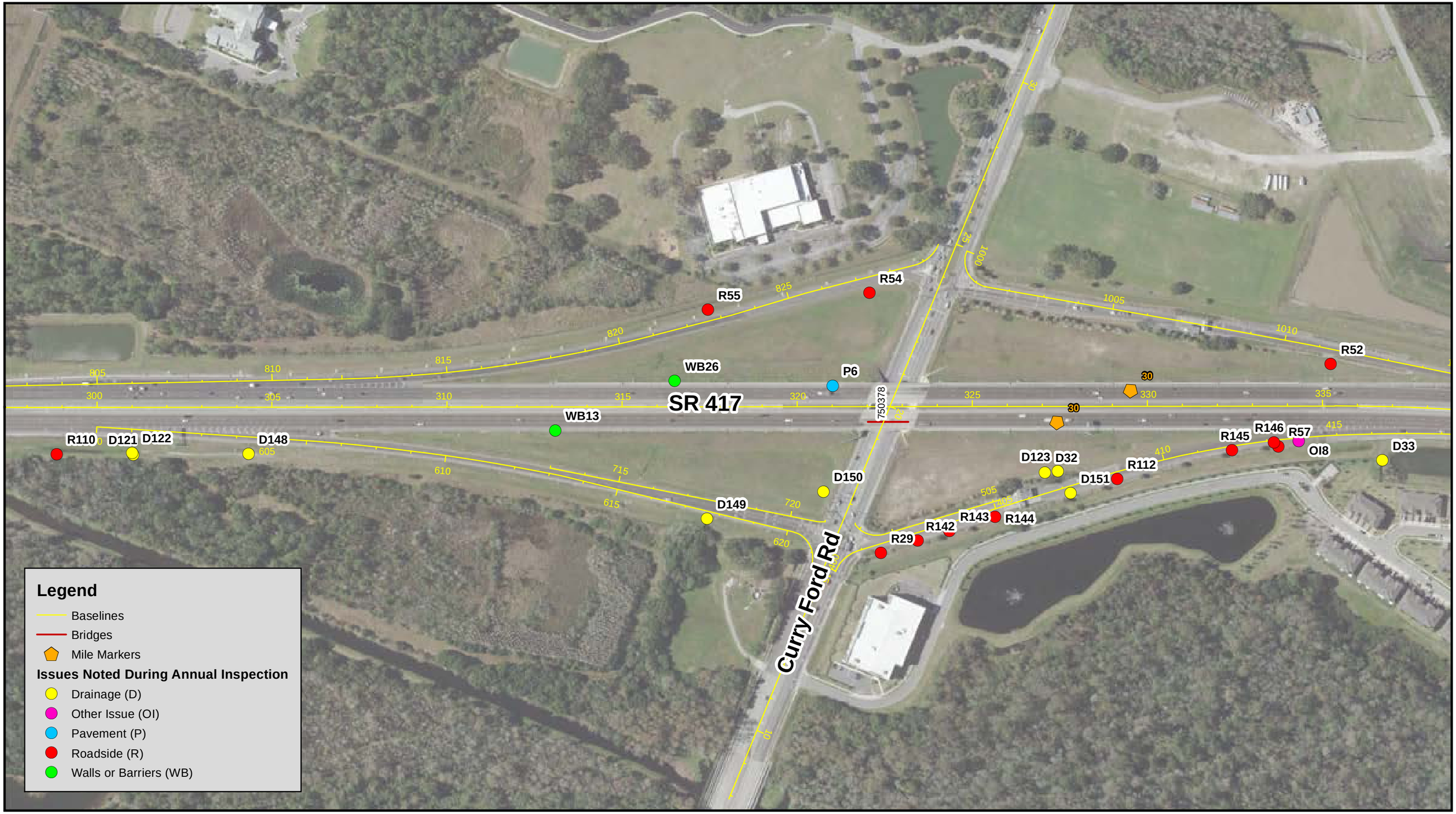

CENTRAL FLORIDA EXPRESSWAY AUTHORITY

CFX Annual Inspection FY 2022

SR 417 Inspection Results
Sheet 35

N

0 125 250 Feet

Data Source: Dewberry
Image Source: ESRI World

Document Path: W:\50088189\Bond Convenants\Annual Inspections\FY 22\GIS\CFX_AI_417_FY22.mxd



CENTRAL FLORIDA EXPRESSWAY AUTHORITY

CFX Annual Inspection FY 2022

SR 417 Inspection Results

Sheet 36

N

Feet

0 125 250

Data Source: Dewberry
Image Source: ESRI World

Document Path: W:\50088189\Bond Convenants\Annual Inspections\FY 22\GIS\CFX_AI_417_FY22.mxd

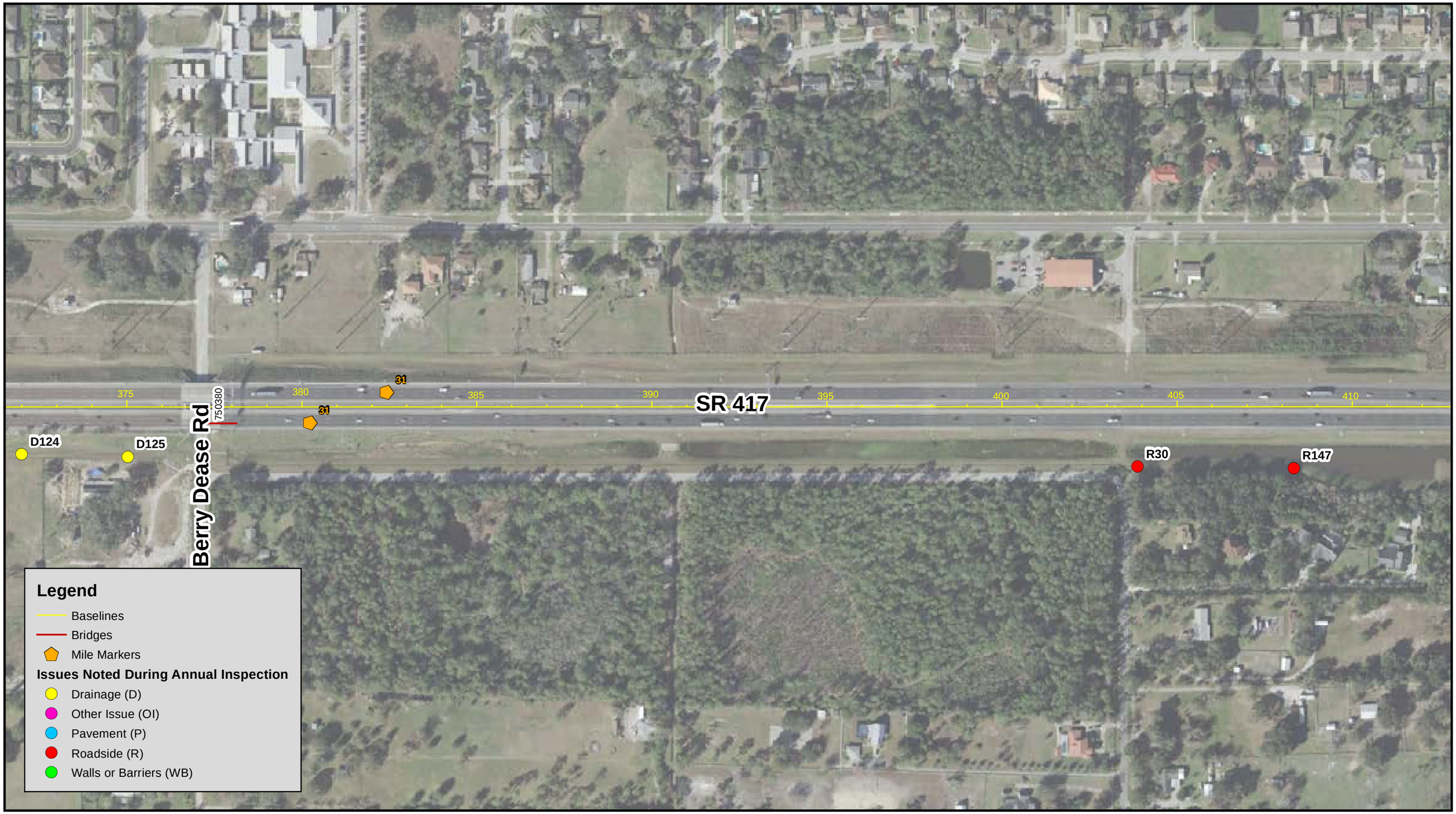

CENTRAL FLORIDA EXPRESSWAY AUTHORITY

CFX Annual Inspection FY 2022

SR 417 Inspection Results

Sheet 37

N

Feet

0 125 250

Data Source: Dewberry

Image Source: ESRI World

Document Path: W:\50088189\Bond Convenants\Annual Inspections\FY 22\GIS\CFX_AI_417_FY22.mxd



CENTRAL FLORIDA EXPRESSWAY AUTHORITY

CFX Annual Inspection FY 2022

SR 417 Inspection Results

Sheet 38

N

0 125 250 Feet

Data Source: Dewberry
Image Source: ESRI World

Document Path: W:\50088189\Bond Convenants\Annual Inspections\FY 22\GIS\CFX_AI_417_FY22.mxd



CENTRAL FLORIDA EXPRESSWAY AUTHORITY

CFX Annual Inspection FY 2022

SR 417 Inspection Results

Sheet 39

N

Feet
0 125 250

Data Source: Dewberry
Image Source: ESRI World

Document Path: W:\50088189\Bond Convenants\Annual Inspections\FY 22\GIS\CFX_AI_417_FY22.mxd

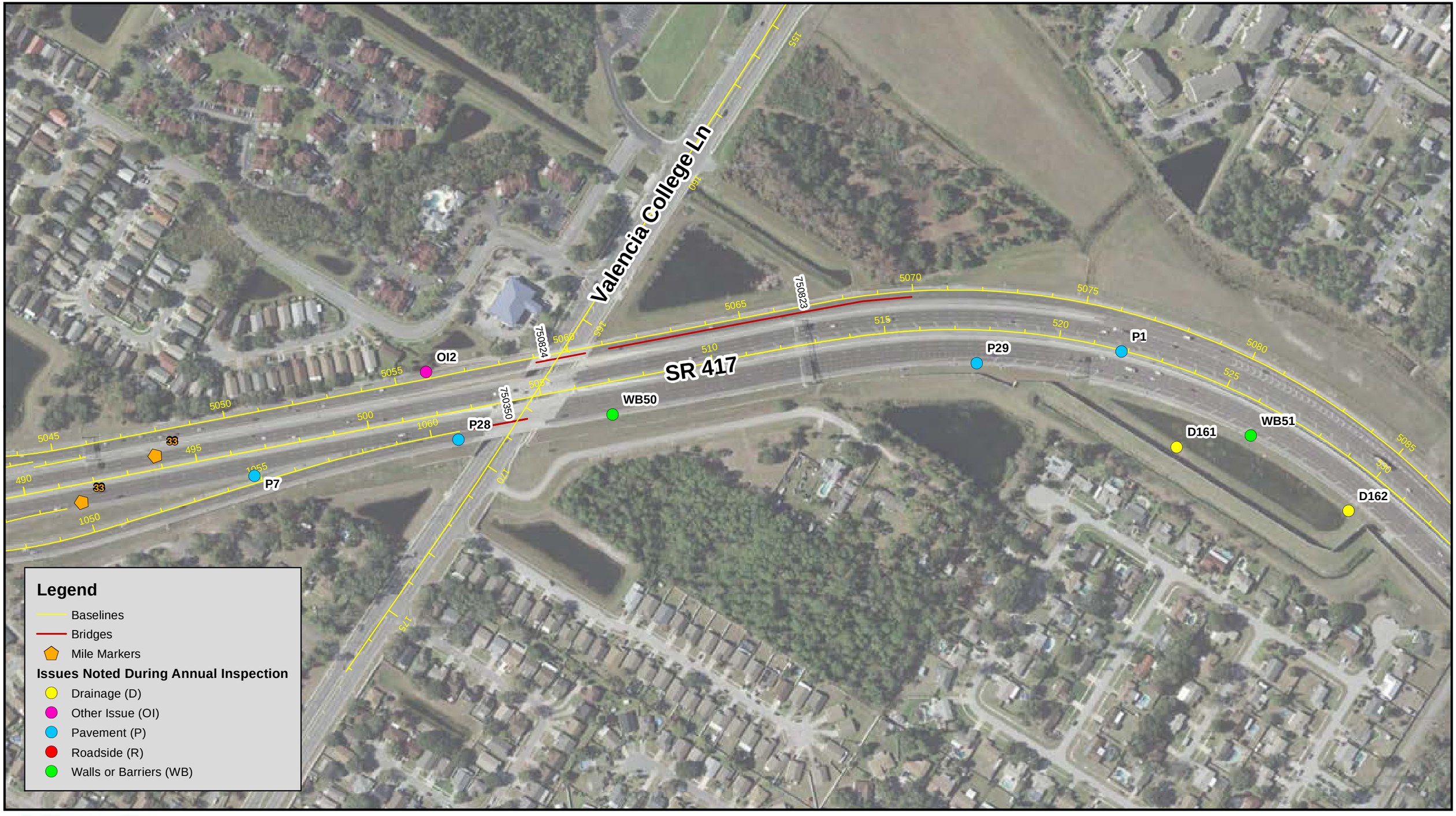

CENTRAL FLORIDA EXPRESSWAY AUTHORITY

CFX Annual Inspection FY 2022

SR 417 Inspection Results

Sheet 40

N

0 125 250 Feet

Data Source: Dewberry
Image Source: ESRI World

Document Path: W:\150088189\Bond Convenants\Annual Inspections\FY 22\GIS\CFX_AI_417_FY22.mxd

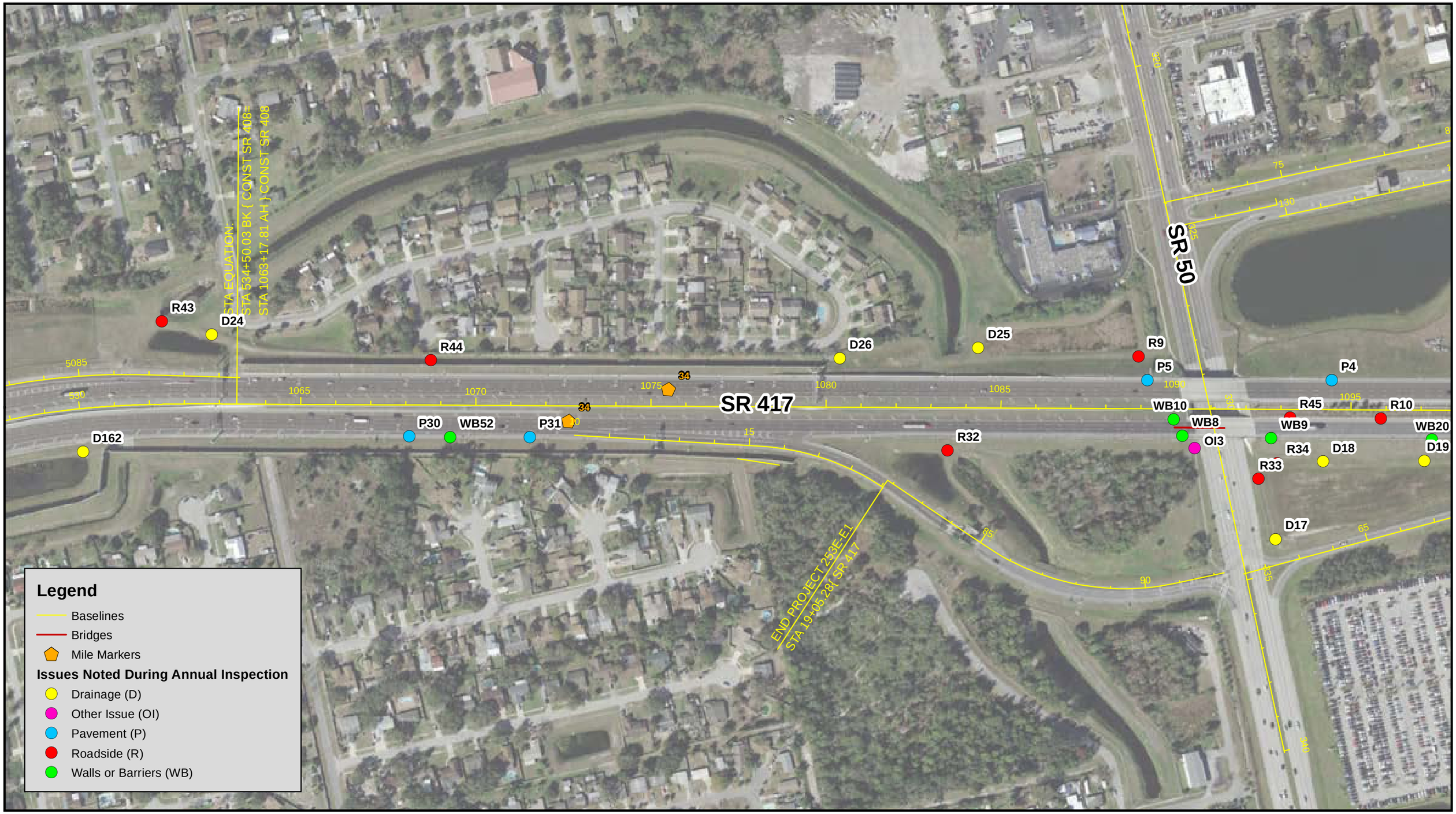

CENTRAL FLORIDA EXPRESSWAY AUTHORITY

CFX Annual Inspection FY 2022

SR 417 Inspection Results

Sheet 41

N

0 125 250 Feet

Data Source: Dewberry
Image Source: ESRI World

Document Path: W:\50088189\Bond Convenants\Annual Inspections\FY 22\GIS\CFX_AI_417_FY22.mxd



CENTRAL FLORIDA EXPRESSWAY AUTHORITY

CFX Annual Inspection FY 2022

SR 417 Inspection Results

Sheet 42

N

0 125 250 Feet

Data Source: Dewberry
Image Source: ESRI World

Document Path: W:\50088189\Bond Convenants\Annual Inspections\FY 22\GIS\CFX_AI_417_FY22.mxd

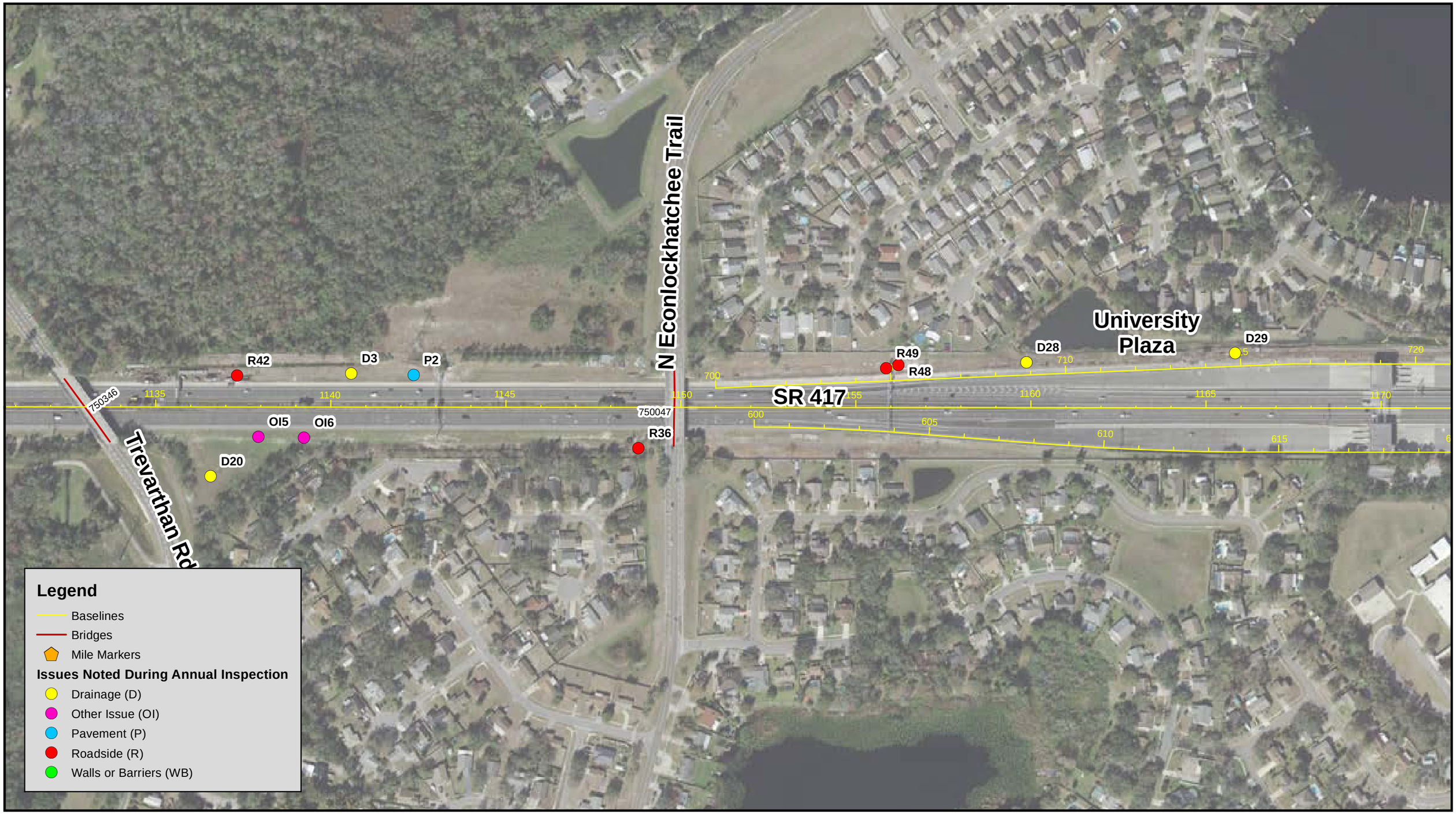

CENTRAL FLORIDA EXPRESSWAY AUTHORITY

CFX Annual Inspection FY 2022

SR 417 Inspection Results

Sheet 43

N

Feet

0 125 250

Data Source: Dewberry
Image Source: ESRI World

Document Path: W:\50088189\Bond Convenants\Annual Inspections\FY 22\GIS\CFX_AI_417_FY22.mxd



CENTRAL FLORIDA EXPRESSWAY AUTHORITY

CFX Annual Inspection FY 2022

SR 417 Inspection Results

Sheet 44

N

0 125 250 Feet

Data Source: Dewberry
Image Source: ESRI World

Document Path: W:\50088189\Bond Convenants\Annual Inspections\FY 22\GIS\CFX_AI_417_FY22.mxd



CENTRAL FLORIDA EXPRESSWAY AUTHORITY

CFX Annual Inspection FY 2022

SR 417 Inspection Results

Sheet 45

N

Feet
0 125 250

Data Source: Dewberry
Image Source: ESRI World

Document Path: W:\50088189\Bond Convenants\Annual Inspections\FY 22\GIS\CFX_AI_417_FY22.mxd

SR 417

1245 1250 1255 1260 1265 1270 1275 1280 1285

D22

R38 R13 R51 38

Legend

- Baselines
- Bridges
- Mile Markers

Issues Noted During Annual Inspection

- Drainage (D)
- Other Issue (OI)
- Pavement (P)
- Roadside (R)
- Walls or Barriers (WB)

CENTRAL FLORIDA EXPRESSWAY AUTHORITY

CFX Annual Inspection FY 2022

SR 417 Inspection Results

Sheet 46

N

0 125 250 Feet

Data Source: Dewberry
Image Source: ESRI World

Document Path: W:\50088189\Bond Convenants\Annual Inspections\FY 22\GIS\CFX_AI_417_FY22.mxd

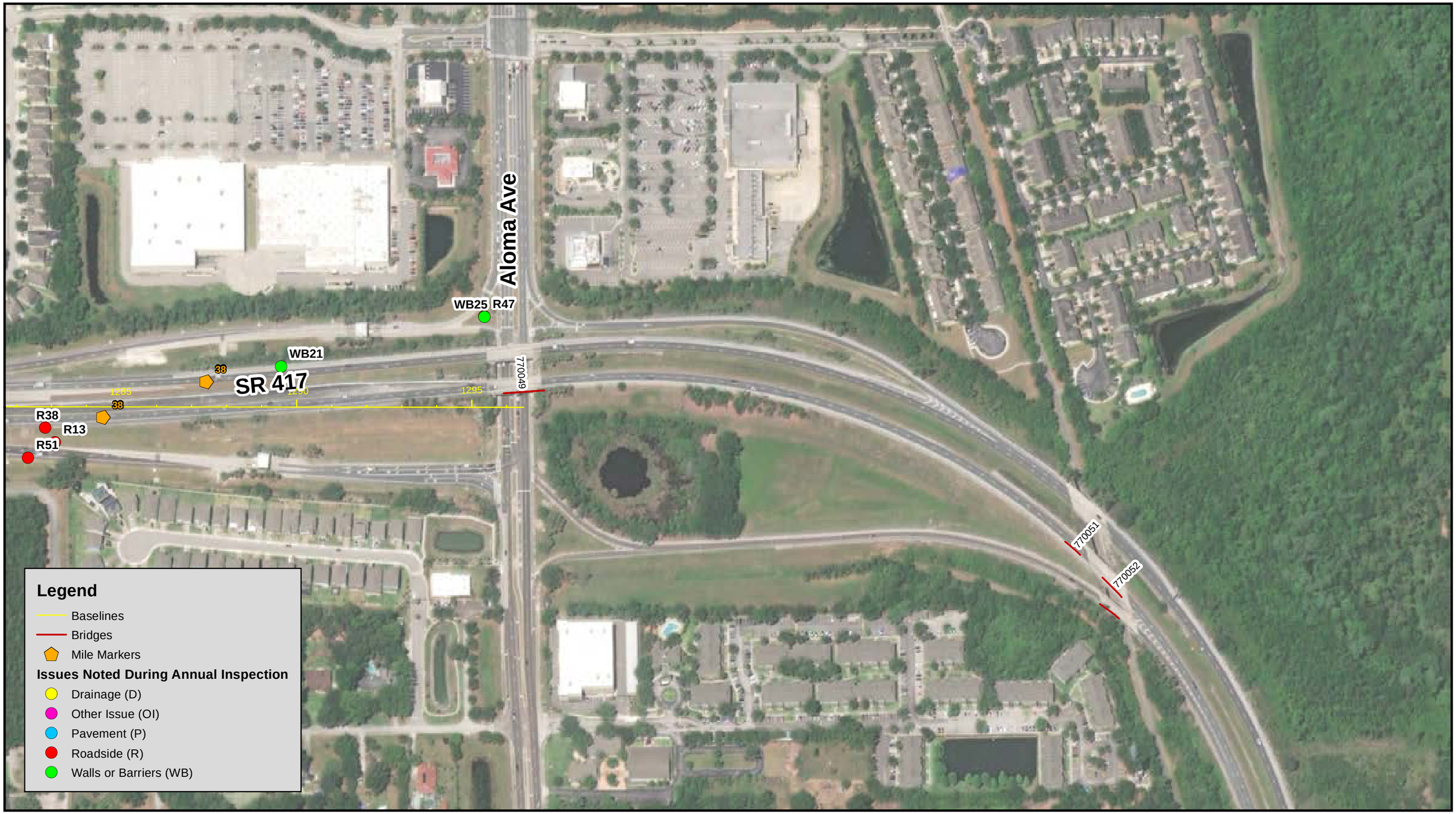

CENTRAL FLORIDA EXPRESSWAY AUTHORITY

CFX Annual Inspection FY 2022

SR 417 Inspection Results

Sheet 47

N

0 125 250 Feet

Data Source: Dewberry
Image Source: ESRI World

Document Path: W:\50088189\Bond Convenants\Annual Inspections\FY 22\GIS\CFX_AI_417_FY22.mxd

ID No.	Image	Category	Issue Type	Rating (1, 2, or 3)	Comments	Map Sht No.
D2		Drainage	Drainage Structure	2	Endwall drainage structure erosion; overgrown vegetation, damaged object marker.	42
D3		Drainage	Flume/ Concrete Apron	2	Flume DRAINAGE STRUCTURE needs vegetation and sediment cleared away.	43
D4		Drainage	Drainage Structure	2	conc slope around ocs is broken along grate	31
D5		Drainage	Pond/ Ditch/ Canal	2	overgrown vegetation in sloped ditch	27
D6		Drainage	Drainage Structure	2	Drainage structure has washout occurring at the rear of structure.	22
D7		Drainage	Drainage Structure	2	DRAINAGE STRUCTURE NEEDS vegetation cleared away.	18

ID No.	Image	Category	Issue Type	Rating (1, 2, or 3)	Comments	Map Sht No.
D8		Drainage	Drainage Structure	2	Completely overgrown DRAINAGE STRUCTURE in this location.	17
D9		Drainage	Drainage Structure	2	MES DRAINAGE structure NEEDS vegetation cleared away.	15
D10		Drainage	Drainage Structure	2	washout around rip rap	32
D11		Drainage	Drainage Structure	2	erosion occurring around mes and pond slope	32
D12		Drainage	Drainage Structure	2	MES DRAINAGE STRUCTURE washed out at the rear.	27
D13		Drainage	Drainage Structure	2	MES DRAINAGE STRUCTURE is cracking and damaged.	14

ID No.	Image	Category	Issue Type	Rating (1, 2, or 3)	Comments	Map Sht No.
D14		Drainage	Drainage Structure	2	Damaged and overgrown MES DRAINAGE STRUCTURE.	5
D15		Drainage	Drainage Structure	3	DRAINAGE STRUCTURES needs vegetation cleared away.	42
D16		Drainage	Drainage Structure	3	Endwall drainage structure NEEDS vegetation cleared away.	42
D17		Drainage	Drainage Structure	3	MES DRAINAGE STRUCTURE NEEDS vegetation cleared away.	41
D18		Drainage	Drainage Structure	3	DRAINAGE STRUCTURE NEEDS vegetation cleared away.	41
D19		Drainage	Drainage Structure	3	DRAINAGE STRUCTURE NEEDS vegetation cleared away.	42

ID No.	Image	Category	Issue Type	Rating (1, 2, or 3)	Comments	Map Sht No.
D20		Drainage	Drainage Structure	3	Drainage structure Skimmer damaged.	43
D21		Drainage	Drainage Structure	3	Drainage structure Skimmer needs vegetation cleared away.	45
D22		Drainage	Drainage Structure	3	MES DRAINAGE STRUCTURE NEEDS vegetation cleared away.	46
D23		Drainage	Drainage Structure	3	MES DRAINAGE STRUCTURE NEEDS vegetation cleared away.	45
D24		Drainage	Drainage Structure	3	DRAINAGE STRUCTURE Skimmer is damaged.	41
D25		Drainage	Other	3	overgrown vegetation in ocs	41

ID No.	Image	Category	Issue Type	Rating (1, 2, or 3)	Comments	Map Sht No.
D26		Drainage	Drainage Structure	3	DRAINAGE STRUCTURE needs vegetation cleared away.	41
D27		Drainage	Pond/ Ditch/ Canal	3	overgrown vegetation in pond and on slope	44
D28		Drainage	Drainage Structure	3	over vegetation around ocs	43
D29		Drainage	Pond/ Ditch/ Canal	3	overgrown vegetation in ditch connecting ponds	43
D30		Drainage	Drainage Structure	3	DBI structure damaged grate/concrete	45
D31		Drainage	Pond/ Ditch/ Canal	3	overgrown vegetation in swale	38

ID No.	Image	Category	Issue Type	Rating (1, 2, or 3)	Comments	Map Sht No.
D32		Drainage	Pond/ Ditch/ Canal	3	overgrown vegetation in mes at pond	35
D33		Drainage	Drainage Structure	3	Inlet Fish Barrier broken.	35
D34		Drainage	Drainage Structure	3	DRAINAGE STRUCTURE needs vegetation and debris cleared away.	39
D35		Drainage	Drainage Structure	3	Inlet needs vegetation cleared away.	39
D36		Drainage	Drainage Structure	3	MES DRAINAGE STRUCTURES NEEDS vegetation cleared away.	32
D37		Drainage	Drainage Structure	3	Endwall drainage structure NEEDS vegetation cleared away.	31

ID No.	Image	Category	Issue Type	Rating (1, 2, or 3)	Comments	Map Sht No.
D38		Drainage	Drainage Structure	3	MES DRAINAGE STRUCTURE NEEDS vegetation cleared away.	29
D39		Drainage	Drainage Structure	3	2 Endwalls drainage structure NEEDS vegetation cleared away.	29
D40		Drainage	Drainage Structure	3	Drainage structure Skimmer NEEDS vegetation cleared away.	27
D41		Drainage	Drainage Structure	3	Endwall drainage structure NEEDS vegetation cleared away.	25
D42		Drainage	Drainage Structure	3	Drainage structure needs vegetation cleared away.	24
D43		Drainage	Drainage Structure	3	Drainage structure NEEDS vegetation cleared away.	26
D44		Drainage	Drainage Structure	3	Endwall drainage structure NEEDS vegetation cleared away.	24
D45		Drainage	Drainage Structure	3	Endwall drainage structure NEEDS vegetation cleared away.	24
D46		Drainage	Drainage Structure	3	Culvert drainage structure NEEDS vegetation cleared away.	24
D47		Drainage	Drainage Structure	3	Endwall drainage structure NEEDS vegetation cleared away.	24
D48		Drainage	Flume/ Concrete Apron	3	Flume DRAINAGE STRUCTURE needs vegetation cleared away.	23
D49		Drainage	Drainage Structure	3	Endwall drainage structure NEEDS vegetation cleared away.	23

ID No.	Image	Category	Issue Type	Rating (1, 2, or 3)	Comments	Map Sht No.
D50		Drainage	Drainage Structure	3	Inlet drainage structure NEEDS maintenance.	23
D51		Drainage	Drainage Structure	3	Endwall drainage structure NEEDS vegetation cleared away.	21
D52		Drainage	Drainage Structure	3	Endwall drainage structure NEEDS vegetation cleared away.	21
D53		Drainage	Drainage Structure	3	MES DRAINAGE STRUCTURE NEEDS vegetation cleared away and slope Erosion occurring.	20
D54		Drainage	Drainage Structure	3	Endwall drainage structure NEEDS vegetation cleared away.	20
D55		Drainage	Drainage Structure	3	Endwall drainage structure NEEDS vegetation cleared away.	20

ID No.	Image	Category	Issue Type	Rating (1, 2, or 3)	Comments	Map Sht No.
D56		Drainage	Drainage Structure	3	Endwall drainage structure NEEDS vegetation cleared away.	20
D57		Drainage	Drainage Structure	3	Endwall drainage structure NEEDS vegetation and sediment cleared away.	20
D58		Drainage	Drainage Structure	3	MES DRAINAGE STRUCTURE cracking.	20
D59		Drainage	Drainage Structure	3	MES DRAINAGE STRUCTURE NEEDS vegetation cleared away.	20
D60		Drainage	Drainage Structure	3	Large amount of stagnant water at opening of drainage structure.	19
D61		Drainage	Drainage Structure	3	Endwall drainage structure needs vegetation cleared away.	19

ID No.	Image	Category	Issue Type	Rating (1, 2, or 3)	Comments	Map Sht No.
D62		Drainage	Drainage Structure	3	Inlet drainage STRUCTURE NEEDS vegetation cleared away.	18
D63		Drainage	Drainage Structure	3	Inlet drainage STRUCTURE NEEDS vegetation cleared away.	18
D64		Drainage	Drainage Structure	3	MES DRAINAGE STRUCTURE NEEDS vegetation cleared away.	18
#REF!		Drainage	Drainage Structure	3	MES DRAINAGE STRUCTURE NEEDS vegetation cleared away.	17
D66		Drainage	Drainage Structure	3	DRAINAGE STRUCTURE Grate damaged.	17
D67		Drainage	Drainage Structure	3	DRAINAGE STRUCTURE NEEDS vegetation cleared away.	17

ID No.	Image	Category	Issue Type	Rating (1, 2, or 3)	Comments	Map Sht No.
D68		Drainage	Flume/ Concrete Apron	3	Flume DRAINAGE STRUCTURE needs vegetation cleared away.	17
D69		Drainage	Drainage Structure	3	DRAINAGE STRUCTURE needs vegetation and debris cleared away.	16
D70		Drainage	Drainage Structure	3	MES DRAINAGE STRUCTURE NEEDS vegetation cleared away.	16
D71		Drainage	Drainage Structure	3	DRAINAGE STRUCTURE and ditch NEEDS vegetation cleared away.	16
D72		Drainage	Drainage Structure	3	Endwall drainage structure NEEDS vegetation cleared away, stagnant water present.	16
D73		Drainage	Drainage Structure	3	200' road stretch of gutter drainage structure NEEDS vegetation cleared away.	15

ID No.	Image	Category	Issue Type	Rating (1, 2, or 3)	Comments	Map Sht No.
D74		Drainage	Drainage Structure	3	MES DRAINAGE structure NEEDS maintenance for cracking.	15
D75		Drainage	Drainage Structure	3	Endwall drainage structure NEEDS vegetation cleared away.	15
D76		Drainage	Pond/ Ditch/ Canal	3	Clear vegetation within ditch.	12
D77		Drainage	Drainage Structure	3	DRAINAGE structure NEEDS vegetation cleared away.	12
D78		Drainage	Drainage Structure	3	DRAINAGE structures submerged within retention pond.	13
D79		Drainage	Drainage Structure	3	DRAINAGE structure Skimmer needs to cleared of vegetation.	13
D80		Drainage	Drainage Structure	3	DRAINAGE structure NEEDS vegetation cleared away.	13
D81		Drainage	Drainage Structure	3	DRAINAGE structure NEEDS vegetation cleared away.	13
D82		Drainage	Flume/ Concrete Apron	3	Flume DRAINAGE STRUCTURE needs vegetation and sediment cleared away.	16
D83		Drainage	Drainage Structure	3	MES DRAINAGE STRUCTURE NEEDS vegetation and stagnant water cleared away.	17
D84		Drainage	Drainage Structure	3	DRAINAGE STRUCTURE grate damaged and filled with vegetation.	17
D85		Drainage	Drainage Structure	3	MES DRAINAGE STRUCTURE NEEDS vegetation cleared away.	17

ID No.	Image	Category	Issue Type	Rating (1, 2, or 3)	Comments	Map Sht No.
D86		Drainage	Drainage Structure	3	MES DRAINAGE STRUCTURE is cracking and needs vegetation cleared away.	17
D87		Drainage	Drainage Structure	3	Endwall drainage structure Grates are damaged.	17
D88		Drainage	Drainage Structure	3	Endwall drainage structure NEEDS vegetation and stagnant water cleared away.	17
D89		Drainage	Drainage Structure	3	Endwall Drainage structure grate broken.	19
D90		Drainage	Drainage Structure	3	Drainage structure NEEDS vegetation cleared away.	19
D91		Drainage	Drainage Structure	3	Endwall drainage structure NEEDS vegetation cleared.	19

ID No.	Image	Category	Issue Type	Rating (1, 2, or 3)	Comments	Map Sht No.
D92		Drainage	Drainage Structure	3	Drainage structure need to have vegetation cleared away.	19
D93		Drainage	Drainage Structure	3	Endwall drainage structure NEEDS vegetation cleared away.	19
D94		Drainage	Drainage Structure	3	DBI structure needs vegetation cleared away.	20
D95		Drainage	Drainage Structure	3	Endwall drainage structure NEEDS vegetation cleared away.	20
D96		Drainage	Drainage Structure	3	Endwall drainage structure NEEDS vegetation cleared away.	20
D97		Drainage	Drainage Structure	3	MES DRAINAGE STRUCTURE NEEDS vegetation cleared away.	20

ID No.	Image	Category	Issue Type	Rating (1, 2, or 3)	Comments	Map Sht No.
D98		Drainage	Drainage Structure	3	DRAINAGE STRUCTURE NEEDS vegetation cleared away.	21
D99		Drainage	Drainage Structure	3	DRAINAGE STRUCTURE NEEDS vegetation cleared away.	21
D100		Drainage	Drainage Structure	3	MES DRAINAGE STRUCTURE NEEDS vegetation cleared away.	22
D101		Drainage	Drainage Structure	3	MES DRAINAGE STRUCTURE NEEDS vegetation cleared away.	22
D102		Drainage	Drainage Structure	3	Endwall drainage structure NEEDS vegetation cleared away.	22
D103		Drainage	Drainage Structure	3	Endwall drainage structure has erosion occurring around structure.	23

ID No.	Image	Category	Issue Type	Rating (1, 2, or 3)	Comments	Map Sht No.
D104		Drainage	Drainage Structure	3	Damaged drainage structure Skimmer in this location.	26
D105		Drainage	Drainage Structure	3	Endwall drainage structure NEEDS vegetation cleared.	26
D106		Drainage	Flume/ Concrete Apron	3	Flume DRAINAGE STRUCTURE needs vegetation cleared away.	26
D107		Drainage	Flume/ Concrete Apron	3	Flume DRAINAGE STRUCTURE needs vegetation cleared away.	27
D108		Drainage	Drainage Structure	3	DRAINAGE STRUCTURE Skimmer is damaged.	28
D109		Drainage	Drainage Structure	3	DBI STRUCTURE needs vegetation cleared away.	28

ID No.	Image	Category	Issue Type	Rating (1, 2, or 3)	Comments	Map Sht No.
D110		Drainage	Drainage Structure	3	DRAINAGE STRUCTURE Skimmer is damaged.	28
D111		Drainage	Flume/ Concrete Apron	3	Flume DRAINAGE STRUCTURE needs vegetation cleared.	29
D112		Drainage	Drainage Structure	3	Endwall drainage structure needs vegetation cleared away.	29
D113		Drainage	Flume/ Concrete Apron	3	damaged MES	31
D114		Drainage	Drainage Structure	3	mes and endwall have overgrown veg	32
D115		Drainage	Drainage Structure	3	washout around mes at pond	32

ID No.	Image	Category	Issue Type	Rating (1, 2, or 3)	Comments	Map Sht No.
D116		Drainage	Drainage Structure	3	skimmer is damaged	32
D117		Drainage	Rip Rap	3	washout occurring around rip rap	32
D118		Drainage	Drainage Structure	3	washout occurring around mes	33
D119		Drainage	Flume/ Concrete Apron	3	mes cracked	33
D120		Drainage	Drainage Structure	3	vegetation possibly covering drainage structure	34
D121		Drainage	Pond/ Ditch/ Canal	3	overgrown vegetation within ditch	35

ID No.	Image	Category	Issue Type	Rating (1, 2, or 3)	Comments	Map Sht No.
D122		Drainage	Drainage Structure	3	overgrown vegetation around mes	35
D123		Drainage	Drainage Structure	3	skimmer is damaged	35
D124		Drainage	Drainage Structure	3	overgrown vegetation wi mes	36
D125		Drainage	Drainage Structure	3	vegetation within endwall drainage structure needs vegetation cleared	37
D126		Drainage	Drainage Structure	3	Endwall drainage structure needs sediment and stagnant water cleared away.	32
D127		Drainage	Drainage Structure	3	MES DRAINAGE STRUCTURE needs vegetation cleared away.	29

ID No.	Image	Category	Issue Type	Rating (1, 2, or 3)	Comments	Map Sht No.
D128		Drainage	Drainage Structure	3	MES DRAINAGE STRUCTURE has large amount of stagnant water present.	29
D129		Drainage	Drainage Structure	3	DBI STRUCTURE needs vegetation cleared away.	29
D130		Drainage	Drainage Structure	3	DBI STRUCTURE needs vegetation cleared away.	29
D131		Drainage	Drainage Structure	3	Slope Erosion occurring in this location and at rear MES DRAINAGE STRUCTURE.	24
D132		Drainage	Drainage Structure	3	DRAINAGE STRUCTURE Skimmer is damaged in this location.	29
D133		Drainage	Drainage Structure	3	MES DRAINAGE STRUCTURE needs vegetation cleared away.	29

ID No.	Image	Category	Issue Type	Rating (1, 2, or 3)	Comments	Map Sht No.
D134		Drainage	Drainage Structure	3	MES DRAINAGE STRUCTURE and Skimmer needs vegetation cleared.	29
D135		Drainage	Drainage Structure	3	DBI STRUCTURE needs vegetation cleared away.	27
D136		Drainage	Drainage Structure	3	overgrown vegetation around skimmer	30
D137		Drainage	Flume/ Concrete Apron	3	Flume DRAINAGE STRUCTURE needs vegetation cleared away.	6
D138		Drainage	Drainage Structure	3	MES DRAINAGE STRUCTURE is damaged in this location.	4
D139		Drainage	Drainage Structure	3	ENDWALL DRAINAGE STRUCTURE NEEDS vegetation cleared away.	25

ID No.	Image	Category	Issue Type	Rating (1, 2, or 3)	Comments	Map Sht No.
D140		Drainage	Drainage Structure	3	MES DRAINAGE STRUCTURE NEEDS vegetation cleared away.	20
D141		Drainage	Drainage Structure	3	DRAINAGE STRUCTURE NEEDS vegetation cleared away.	12
D142		Drainage	Drainage Structure	3	DRAINAGE STRUCTURE NEEDS vegetation cleared away.	12
D143		Drainage	Drainage Structure	3	Skimmer is damaged on DRAINAGE STRUCTURE.	15
D144		Drainage	Drainage Structure	3	MES DRAINAGE STRUCTURE has a washout occurring at the rear of structure.	15
D145		Drainage	Drainage Structure	3	MES DRAINAGE STRUCTURE NEEDS vegetation cleared away.	33

ID No.	Image	Category	Issue Type	Rating (1, 2, or 3)	Comments	Map Sht No.
D146		Drainage	Drainage Structure	3	MES DRAINAGE STRUCTURE has a cracking within structure.	33
D147		Drainage	Flume/ Concrete Apron	3	FLUME DRAINAGE STRUCTURE NEEDS vegetation cleared away.	34
D148		Drainage	Flume/ Concrete Apron	3	FLUME DRAINAGE STRUCTURE NEEDS vegetation cleared away.	35
D149		Drainage	Drainage Structure	3	MES DRAINAGE STRUCTURE NEEDS vegetation cleared away.	35
D150		Drainage	Drainage Structure	3	MES DRAINAGE STRUCTURE NEEDS vegetation cleared away.	35
D151		Drainage	Drainage Structure	3	MES DRAINAGE STRUCTURE NEEDS vegetation cleared away.	35
D152		Drainage	Drainage Structure	3	DBI STRUCTURE NEEDS VEGETATION cleared away.	36
D153		Drainage	Flume/ Concrete Apron	3	FLUME DRAINAGE STRUCTURE NEEDS VEGETATION and sediment cleared away.	39
D154		Drainage	Drainage Structure	3	DRAINAGE STRUCTURE NEEDS vegetation cleared away.	38
D155		Drainage	Drainage Structure	3	DBI DRAINAGE STRUCTURE NEEDS vegetation cleared away.	38
D156		Drainage	Drainage Structure	3	ENDWALL DRAINAGE STRUCTURE NEEDS vegetation cleared away.	16
D157		Drainage	Drainage Structure	3	DBI STRUCTURE NEEDS VEGETATION cleared away.	16

ID No.	Image	Category	Issue Type	Rating (1, 2, or 3)	Comments	Map Sht No.
D158		Drainage	Drainage Structure	3	MES DRAINAGE STRUCTURE NEEDS VEGETATION cleared away.	16
D159		Drainage	Drainage Structure	3	DRAINAGE STRUCTURE NEEDS VEGETATION cleared away.	18
D160		Drainage	Drainage Structure	3	MES DRAINAGE STRUCTURE NEEDS VEGETATION cleared away.	18
D161		Drainage	Drainage Structure	3	Drainage structure Skimmer needS vegetation cleared away.	40
D162		Drainage	Drainage Structure	3	MES DRAINAGE structure NEEDS vegetation cleared.	40
OI1		Other Issue	Damaged	2	Fence Gate Lock damaged and preventing access to pond.	42

ID No.	Image	Category	Issue Type	Rating (1, 2, or 3)	Comments	Map Sht No.
OI2		Other Issue	Other	2	Down tree preventing access to pond.	40
OI3		Other Issue	Other	3	Pond overgrown with vegetation.	41
OI4		Other Issue	Damaged	3	Lightpole missing from bridge barrier wall lightpole base.	42
OI5		Other Issue	Missing	3	Lightpole missing from bridge lightpole base.	43
OI6		Other Issue	Faded	3	Silt Fencing needs to be removed if construction is complete.	43
OI7		Other Issue	Other	3	Temporary mats need to be removed if construction is complete.	45

ID No.	Image	Category	Issue Type	Rating (1, 2, or 3)	Comments	Map Sht No.
OI8		Other Issue	Damaged	3	Lighting pole damaged.	35
OI9		Other Issue	Other	3	Overgrown vegetation within ditch.	30
OI10		Other Issue	Damaged	3	broken fence	30
OI11		Other Issue	Other	3	Lightpole base cover missing.	18
OI12		Other Issue	Other	3	Ditch overgrown vegetation needs vegetation cleared away.	19
OI13		Other Issue	Other	3	Turbidity Barrier within CFX Wet Pond.	23

ID No.	Image	Category	Issue Type	Rating (1, 2, or 3)	Comments	Map Sht No.
OI14		Other Issue	Other	3	Overgrown vegetation within ditch.	30
OI15		Other Issue	Damaged	3	Lane Delineators damaged in this location.	27
OI16		Other Issue	Other	3	Pond bank overgrown with vegetation.	10
OI17		Other Issue	Other	3	Overgrown vegetation within ditch.	12
OI18		Other Issue	Damaged	3	Lightpole base cover damaged in this location.	12
P1		Pavement	Stripping	2	rutting of top layer of asphalt	40

ID No.	Image	Category	Issue Type	Rating (1, 2, or 3)	Comments	Map Sht No.
P2		Pavement	Depression	3	Paved shoulder depression in this location.	43
P3		Pavement	Depression	3	Paved shoulder depression in this location.	42
P4		Pavement	Stripping	3	Travel lanes stripping needs maintenance.	41
P5		Pavement	Pothole	3	Potholing and cracking within travel lanes.	41
P6		Pavement	Stripping	3	rutting on EOP and in travel lanes	35
P7		Pavement	Stripping	3	Stripping needs maintenance. Pavement potholing.	40

ID No.	Image	Category	Issue Type	Rating (1, 2, or 3)	Comments	Map Sht No.
P8		Pavement	Cracking	3	Cracking and spalling within travel lanes.	29
P9		Pavement	Depression	3	Paved shoulder depression in this location.	28
P10		Pavement	Depression	3	MISCELLANEOUS asphalt cracking, needs maintenance.	27
P11		Pavement	Depression	3	Paved shoulder depression in this location.	17
P12		Pavement	Cracking	3	Cracking within MISC Asphalt.	17
P13		Pavement	Stripping	3	Stripping needs maintenance in this location.	15

ID No.	Image	Category	Issue Type	Rating (1, 2, or 3)	Comments	Map Sht No.
P14		Pavement	Cracking	3	Slope Erosion and cracking occuring at Guardrail.	17
P15		Pavement	Depression	3	Shoulder depression in this location.	20
P16		Pavement	Cracking	3	Cracking within travel lanes.	26
P17		Pavement	Depression	3	]Paved shoulder depression in this location.	28
P18		Pavement	Pothole	3	Potholing and cracking in this location.	30
P19		Pavement	Depression	3	Paved shoulder depression in this location.	32

ID No.	Image	Category	Issue Type	Rating (1, 2, or 3)	Comments	Map Sht No.
P20		Pavement	Depression	3	Paved shoulder depression and washout.	32
P21		Pavement	Pothole	3	Potholing on off ramp in this location.	32
P22		Pavement	Other	3	5 Lane Delineators damaged at On Ramp Toll Booth.	27
P23		Pavement	Depression	3	Shoulder depression in this location.	1
P24		Pavement	Depression	3	Shoulder depression in this location.	26
P25		Pavement	Pothole	3	Potholing within travel lanes in this location.	32

ID No.	Image	Category	Issue Type	Rating (1, 2, or 3)	Comments	Map Sht No.
P26		Pavement	Pothole	3	Potholing within travel lanes at Toll Gantry.	33
P27		Pavement	Cracking	3	Cracking within Travel lanes at this location.	39
P28		Pavement	Cracking	3	Spalling and cracking within travel lanes.	40
P29		Pavement	Cracking	3	Cracking and spalling in travel lanes.	40
P30		Pavement	Cracking	3	Spalling and cracking within travel lanes.	41
P31		Pavement	Pothole	3	Potholing occurring within travel lane.	41

ID No.	Image	Category	Issue Type	Rating (1, 2, or 3)	Comments	Map Sht No.
R8		Roadside	Erosion	2	wash out around misc asphalt.	42
R9		Roadside	Erosion	2	erosion occurring in slope	41
R10		Roadside	Erosion	2	washout occurring in swale causing more erosion 1` deep	41
R11		Roadside	Fence	2	5-6 points along fence over 200` in need of repairs	44
R12		Roadside	Other	2	broken D curb	45
R13		Roadside	Erosion	2	erosion occurring on slope by shoulder	46

ID No.	Image	Category	Issue Type	Rating (1, 2, or 3)	Comments	Map Sht No.
R14		Roadside	Erosion	2	Washout and erosion occurring at the base of Guardrail Post.	39
R15		Roadside	Erosion	2	Misc. asphalt damaged and washout/erosion.	30
R16		Roadside	Erosion	2	erosion and washout occurring in this occurring location	29
R17		Roadside	Fence	2	Fence line damaged in this location.	20
R18		Roadside	Other	2	Cracked Manhole concrete apron.	17
R19		Roadside	Erosion	2	Slope Erosion and washout occurring in this location.	17
R20		Roadside	Erosion	2	Slope Erosion and washout occurring beneath flume DRAINAGE STRUCTURE.	17
R21		Roadside	Fence	2	Fence Gate lock rusted out and will not operate.	23
R22		Roadside	Erosion	2	Slope Erosion occurring in this location.	32
R23		Roadside	Fence	2	Fence line damaged in this location.	29
R24		Roadside	Fence	2	lock does notpen with key	20
R25		Roadside	Fence	2	Fence line is damaged in this location.	14

ID No.	Image	Category	Issue Type	Rating (1, 2, or 3)	Comments	Map Sht No.
R26		Roadside	Erosion	2	Washout and slope Erosion ocurring from outfall drain.	10
R27		Roadside	Other	2	DRAINAGE Pipe beimg uncovered by washout in this location.	2
R28		Roadside	Erosion	2	Slope erosion and washout occurring in this location.	26
R29		Roadside	Erosion	2	Slope erosion and washout occurring in this location.	35
R30		Roadside	Erosion	2	Large amount of slope erosion occurring in this location.	37
R31		Roadside	Fence	2	Lock is missing	38
R32		Roadside	Erosion	3	Slope Erosion occurring in this location.	41
R33		Roadside	Fence	3	Fence post damaged in this location.	41
R34		Roadside	Erosion	3	Slope Erosion occurring in this location.	41
R35		Roadside	Erosion	3	Slope Erosion occurring in this location.	42
R36		Roadside	Fence	3	Fence line needs vegetation cleared away.	43
R37		Roadside	Fence	3	Fence line needs vegetation cleared away.	45

ID No.	Image	Category	Issue Type	Rating (1, 2, or 3)	Comments	Map Sht No.
R38		Roadside	Erosion	3	Slope Erosion occurring in this location.	46
R39		Roadside	Erosion	3	Slope Erosion occurring in this location.	45
R40		Roadside	Fence	3	Fence line needs vegetation cleared away.	45
R41		Roadside	Fence	3	Fence needs longer chain to properly secure lock.	45
R42		Roadside	Fence	3	Fence line needs vegetation cleared away.	43
R43		Roadside	Other	3	graffiti	41
R44		Roadside	Fence	3	Fence line needs vegetation cleared away.	41
R45		Roadside	Erosion	3	slope Erosion occurring in within median	41
R46		Roadside	Fence	3	overgrown vegetation on fence line	44
R47		Roadside	Other	3	overgrown vegetation and weeds	47
R48		Roadside	Erosion	3	erosion behind guardrail	43
R49		Roadside	Lighting	3	concrete pad cracked under lightpole	43

ID No.	Image	Category	Issue Type	Rating (1, 2, or 3)	Comments	Map Sht No.
R50		Roadside	Other	3	fallen trees in island	45
R51		Roadside	Other	3	removal needed of silt fence if construction is complete	46
R52		Roadside	Erosion	3	4'' drop off EOP	35
R53		Roadside	Fence	3	overgrown vegetation along fence for 300'	33
R54		Roadside	Fence	3	indentations in fence line	35
R55		Roadside	Erosion	3	depression caused by mower	35

ID No.	Image	Category	Issue Type	Rating (1, 2, or 3)	Comments	Map Sht No.
R56		Roadside	Erosion	3	Slope Erosion occurring in this location.	39
R57		Roadside	Erosion	3	Erosion and washout occurring in this location.	35
R58		Roadside	Fence	3	Fence line needs vegetation cleared away.	31
R59		Roadside	Fence	3	200' of Fence line needs vegetation cleared away.	28
R60		Roadside	Erosion	3	Slope erosion occurring in this location.	27
R61		Roadside	Fence	3	Fence line needs vegetation cleared away.	27

ID No.	Image	Category	Issue Type	Rating (1, 2, or 3)	Comments	Map Sht No.
R62		Roadside	Erosion	3	Slope Erosion occurring in this location.	26
R63		Roadside	Fence	3	Fence line needs vegetation cleared away.	24
R64		Roadside	Fence	3	Fence line needs vegetation cleared away.	24
R65		Roadside	Fence	3	Fence line needs vegetation cleared away.	23
R66		Roadside	Fence	3	Fence line needs vegetation cleared away.	23
R67		Roadside	Fence	3	Fence line needs vegetation cleared away.	22

ID No.	Image	Category	Issue Type	Rating (1, 2, or 3)	Comments	Map Sht No.
R68		Roadside	Fence	3	Fence line needs vegetation cleared away.	22
R69		Roadside	Erosion	3	Slope Erosion and washout occurring in this location.	20
R70		Roadside	Erosion	3	Washout occurring in this location.	20
R71		Roadside	Fence	3	Fence line needs vegetation cleared away.	18
R72		Roadside	Erosion	3	Erosion and washout occurring at Pond Bank.	17
R73		Roadside	Erosion	3	Erosion and washout occurring in this location.	17

ID No.	Image	Category	Issue Type	Rating (1, 2, or 3)	Comments	Map Sht No.
R74		Roadside	Lighting	3	Lightpole base cover missing.	16
R75		Roadside	Fence	3	Fence line needs vegetation cleared away.	14
R76		Roadside	Other	3	Overgrown vegetation within ditch area.	14
R77		Roadside	Fence	3	Fence line needs vegetation cleared away.	13
R78		Roadside	Fence	3	Fence line needs vegetation cleared away.	13
R79		Roadside	Fence	3	Fence line needs vegetation cleared away.	12

ID No.	Image	Category	Issue Type	Rating (1, 2, or 3)	Comments	Map Sht No.
R80		Roadside	Fence	3	Fence line needs vegetation cleared away.	12
R81		Roadside	Fence	3	Hole in fence line needs maintenance.	12
R82		Roadside	Fence	3	Fence line and ditch overgrown with vegetation.	13
R83		Roadside	Erosion	3	Slope Erosion and washout occurring beneath lightpole base.	16
R84		Roadside	Fence	3	Slope Erosion and washout occurring in this location.	17
R85		Roadside	Fence	3	Fence line posts damaged.	17

ID No.	Image	Category	Issue Type	Rating (1, 2, or 3)	Comments	Map Sht No.
R86		Roadside	Erosion	3	Slope Erosion occurring in this location.	17
R87		Roadside	Lighting	3	Grounding rods on lighting equipment damaged.	18
R88		Roadside	Fence	3	Fence line needs maintenance and vegetation cleared.	19
R89		Roadside	Fence	3	Fence line needs vegetation cleared away.	19
R90		Roadside	Fence	3	250' Fence line needs vegetation cleared away =	19
R91		Roadside	Erosion	3	Slope Erosion occurring in this location.	20

ID No.	Image	Category	Issue Type	Rating (1, 2, or 3)	Comments	Map Sht No.
R92		Roadside	Fence	3	Fence line needs vegetation cleared away.	21
R93		Roadside	Erosion	3	Slope Erosion occurring in this location.	22
R94		Roadside	Fence	3	Fence line needs vegetation cleared away.	22
R95		Roadside	Erosion	3	slope Erosion occurring in this area.	23
R96		Roadside	Erosion	3	Slope Erosion occurring around sign base.	23
R97		Roadside	Fence	3	Fence line needs vegetation cleared away.	26

ID No.	Image	Category	Issue Type	Rating (1, 2, or 3)	Comments	Map Sht No.
R98		Roadside	Erosion	3	Slope Erosion occurring in this location.	26
R99		Roadside	Fence	3	overgrown vegetation on fence line.	28
R100		Roadside	Erosion	3	Slope Erosion and washout occurring in this location.	28
R101		Roadside	Erosion	3	Slope Erosion occurring in this location.	29
R102		Roadside	Erosion	3	Slope Erosion and washout occurring in this location.	29
R103		Roadside	Fence	3	overgrown vegetation within ditch and fence line	31

ID No.	Image	Category	Issue Type	Rating (1, 2, or 3)	Comments	Map Sht No.
R104		Roadside	Other	3	washout occuring around foundation structure	31
R105		Roadside	Erosion	3	washout occurring in behind misc asphalt	32
R106		Roadside	Fence	3	overgrown vegetation at fence line and damaged chainlink	32
R107		Roadside	Other	3	erosion occuring off slope of road	33
R108		Roadside	Erosion	3	erosion along slope	33
R109		Roadside	Fence	3	overgrown vegetation on fenceline	34

ID No.	Image	Category	Issue Type	Rating (1, 2, or 3)	Comments	Map Sht No.
R110		Roadside	Erosion	3	erosion occurring around lightpole base foundation	34
R111		Roadside	Fence	3	overgrown vegetation along fence line	34
R112		Roadside	Erosion	3	erosion occurring in this location	35
R113		Roadside	Erosion	3	Washout occurring in this location.	33
R114		Roadside	Erosion	3	Slope Erosion and washout occurring in this location.	32
R115		Roadside	Lighting	3	Slope Erosion occurring at top of hill and rear of endwall drainage structure.	32

ID No.	Image	Category	Issue Type	Rating (1, 2, or 3)	Comments	Map Sht No.
R116		Roadside	Fence	3	Overgrown vegetation on fence line.	32
R117		Roadside	Fence	3	Fence line damaged.	30
R118		Roadside	Fence	3	Overgrown vegetation on fence line in this location.	30
R119		Roadside	Erosion	3	Slope Erosion occurring in this location.	29
R120		Roadside	Erosion	3	Slope Erosion and washout occurring in this location.	24
R121		Roadside	Other	3	Overgrown vegetation on hillside in this location.	29

ID No.	Image	Category	Issue Type	Rating (1, 2, or 3)	Comments	Map Sht No.
R122		Roadside	Fence	3	Fence line needs vegetation cleared away.	29
R123		Roadside	Erosion	3	Washout and slope Erosion occurring in this location.	29
R124		Roadside	Other	3	Overgrown vegetation within ditch.	29
R125	N/A	Roadside	Erosion	3	Slope Erosion and washout occurring in this location	10
R126		Roadside	Erosion	3	Erosion and washout occurring in this location.	2
R127		Roadside	Erosion	3	Washout and erosion occurring in this location.	1

ID No.	Image	Category	Issue Type	Rating (1, 2, or 3)	Comments	Map Sht No.
R128		Roadside	Lighting	3	Lightpole damaged in this location.	1
R129		Roadside	Erosion	3	Erosion and washout occurring on hillside.	1
R130		Roadside	Erosion	3	Slope Erosion and washout occurring on hillside.	1
R131		Roadside	Erosion	3	Slope Erosion and washout occurring on hillside.	1
R132		Roadside	Erosion	3	Erosion and washout occurring in this location.	1
R133		Roadside	Erosion	3	Slope Erosion occurring on hillside.	25

ID No.	Image	Category	Issue Type	Rating (1, 2, or 3)	Comments	Map Sht No.
R134		Roadside	Fence	3	Fence line needs vegetation cleared away.	26
R135		Roadside	Fence	3	Fence line needs vegetation cleared away.	26
R136		Roadside	Fence	3	Fence line needs vegetation cleared away.	27
R137		Roadside	Erosion	3	Slope erosion occurring in this location.	20
R138		Roadside	Erosion	3	Washout and erosion occurring in this location.	20
R139		Roadside	Erosion	3	Erosion and washout occurring on this hillside.	20

ID No.	Image	Category	Issue Type	Rating (1, 2, or 3)	Comments	Map Sht No.
R140		Roadside	Erosion	3	Slope erosion occurring in this location.	33
R141		Roadside	Erosion	3	Slope erosion and washout occurring at rear of MES DRAINAGE STRUCTURE.	33
R142		Roadside	Erosion	3	Slope erosion and washout occurring in this location.	35
R143		Roadside	Erosion	3	Slope erosion and washout occurring in this location.	35
R144		Roadside	Erosion	3	Slope erosion and washout occurring in this location.	35
R145		Roadside	Erosion	3	Slope erosion and washout occurring in this location.	35

ID No.	Image	Category	Issue Type	Rating (1, 2, or 3)	Comments	Map Sht No.
R146		Roadside	Erosion	3	Slope erosion and washout occurring in this location.	35
R147		Roadside	Fence	3	Fence line needs vegetation cleared away.	37
R148		Roadside	Erosion	3	Slope erosion occurring on pond bank in this location.	38
R149		Roadside	Fence	3	Fence line needs vegetation cleared away.	38
R150		Roadside	Fence	3	Fence line needs vegetation cleared away.	38
R151		Roadside	Erosion	3	Slope erosion occurring in this location.	29

ID No.	Image	Category	Issue Type	Rating (1, 2, or 3)	Comments	Map Sht No.
WB8		Walls or Barriers	Damaged	2	Guardrail posts damaged in this location.	41
WB9		Walls or Barriers	Damaged	2	Guardrail posts damaged for a 150' stretch of Guardrail.	41
WB10		Walls or Barriers	Other	2	miscellaneous asphalt missing from guardrail posts	41
WB11		Walls or Barriers	Damaged	2	Guardrail posts damaged in this location.	25
WB12		Walls or Barriers	Damaged	2	Guardrail post backing missing in this location.	27
WB13		Walls or Barriers	Damaged	2	twisted guardrail post and backing	35

ID No.	Image	Category	Issue Type	Rating (1, 2, or 3)	Comments	Map Sht No.
WB14		Walls or Barriers	Other	2	damaged Guardrail	39
WB15		Walls or Barriers	Damaged	2	Guardrail post is damaged in this location.	32
WB16		Walls or Barriers	Damaged	2	Guardrail post backing missing in this location.	8
WB17		Walls or Barriers	Damaged	2	Guardrail post backing missing in this location.	11
WB18		Walls or Barriers	Damaged	2	damaged Guardrail posts backing in this area	17
WB19		Walls or Barriers	Damaged	2	Barrier walls paint is scratched severly at this locatio	39
WB20		Walls or Barriers	Damaged	3	Damaged Guardrail section in this location.	42
WB21		Walls or Barriers	Damaged	3	Guardrail posts damaged in this location.	47
WB22		Walls or Barriers	Damaged	3	Damaged guardrail post backing.	42
WB23		Walls or Barriers	Damaged	3	dented/damaged guardrail panel	42
WB24		Walls or Barriers	Other	3	utility spray paint on wing wall	45
WB25		Walls or Barriers	Other	3	underpass in need of painting	47

ID No.	Image	Category	Issue Type	Rating (1, 2, or 3)	Comments	Map Sht No.
WB26		Walls or Barriers	Damaged	3	3 posts damaged in this area	35
WB27		Walls or Barriers	Other	3	MSE WALL VEGETATION REMOVAL needed.	20
WB28		Walls or Barriers	Erosion	3	Erosion and washout occurring at Guardrail Post Base.	18
WB29		Walls or Barriers	Damaged	3	Barrier Wall is scraped in this location.	17
WB30		Walls or Barriers	Other	3	Vegetation growing within MISC Asphalt Guardrail posts area.	13
WB31		Walls or Barriers	Damaged	3	Guardrail posts damaged in this location.	25

ID No.	Image	Category	Issue Type	Rating (1, 2, or 3)	Comments	Map Sht No.
WB32		Walls or Barriers	Erosion	3	Washout and erosion occurring at the rear of the shoulder.	26
WB33		Walls or Barriers	Damaged	3	Damaged Guardrail posts backing in this location.	26
WB34		Walls or Barriers	Damaged	3	several twisted guardrail post - 200ft stretch	32
WB35		Walls or Barriers	Damaged	3	twisted guardrail posts	34
WB36		Walls or Barriers	Other	3	twisted guardrail backing	36
WB37		Walls or Barriers	Damaged	3	Guardrail posts backing is twisted.	32

ID No.	Image	Category	Issue Type	Rating (1, 2, or 3)	Comments	Map Sht No.
WB38		Walls or Barriers	Damaged	3	Guardrail posts damaged in this location.	29
WB39		Walls or Barriers	Damaged	3	Guardrail posts backing twisted in this location.	29
WB40		Walls or Barriers	Damaged	3	Guardrail posts damaged in this location.	30
WB41		Walls or Barriers	Erosion	3	Washout and erosion occurring at guardrail posts.	1
WB42		Walls or Barriers	Damaged	3	Damaged Guardrail in this location.	26
WB43		Walls or Barriers	Damaged	3	Damaged Guardrail section in this location.	20

ID No.	Image	Category	Issue Type	Rating (1, 2, or 3)	Comments	Map Sht No.
WB44		Walls or Barriers	Damaged	3	Twisted guardrail posts backing in this location.	11
WB45		Walls or Barriers	Damaged	3	Guardrail posts twisted in this location.	9
WB46		Walls or Barriers	Damaged	3	Guardrail post damaged at this location.	8
WB47		Walls or Barriers	Damaged	3	Damaged Guardrail posts backing in this location.	6
WB48		Walls or Barriers	Damaged	3	Guardrail posts backing twisted in this location.	7
WB49		Walls or Barriers	Damaged	3	Barrier wall paint scratches in this location.	39

ID No.	Image	Category	Issue Type	Rating (1, 2, or 3)	Comments	Map Sht No.
WB50		Walls or Barriers	Cracked	3	Cracking on Barrier Wall.	40
WB51		Walls or Barriers	Damaged	3	Barrier Wall has many scrapes on it for 100' North & South from this location.	40
WB52		Walls or Barriers	Other	3	Barrier Wall Vegetation needs to be cleared away.	41









Appendix 6: SR 429



CENTRAL FLORIDA EXPRESSWAY AUTHORITY

CFX Annual Inspection FY 2022

SR 429 Inspection Results
Sheet 1

Feet
0 125 250

N

Data Source: Dewberry
Image Source: ESRI World

Document Path: W:\50088189\Bond Convenants\Annual Inspections\FY 22\GIS\CFX_AI_429_FY22.mxd



CENTRAL FLORIDA EXPRESSWAY AUTHORITY

CFX Annual Inspection FY 2022

SR 429 Inspection Results
Sheet 2

Feet
0 125 250

N

Data Source: Dewberry
Image Source: ESRI World

Document Path: W:\50088189\Bond Convenants\Annual Inspections\FY 22\GIS\CFX_AI_429_FY22.mxd



CENTRAL FLORIDA EXPRESSWAY AUTHORITY

CFX Annual Inspection FY 2022

SR 429 Inspection Results
Sheet 3

Feet
0 125 250

N

Data Source: Dewberry
Image Source: ESRI World

Document Path: W:\50088189\Bond Convenants\Annual Inspections\FY 22\GIS\CFX_AI_429_FY22.mxd



CENTRAL FLORIDA EXPRESSWAY AUTHORITY

CFX Annual Inspection FY 2022

SR 429 Inspection Results

Sheet 4

Feet
0 125 250

N

Data Source: Dewberry
Image Source: ESRI World

Document Path: W:\50088189\Bond Convenants\Annual Inspections\FY 22\GIS\CFX_AI_429_FY22.mxd



CFX Annual Inspection FY 2022

SR 429 Inspection Results

Sheet 5

CENTRAL FLORIDA EXPRESSWAY AUTHORITY

Feet
0 125 250

N

Data Source: Dewberry
Image Source: ESRI World

Document Path: W:\50088189\Bond Convenants\Annual Inspections\FY 22\GIS\CFX_AI_429_FY22.mxd

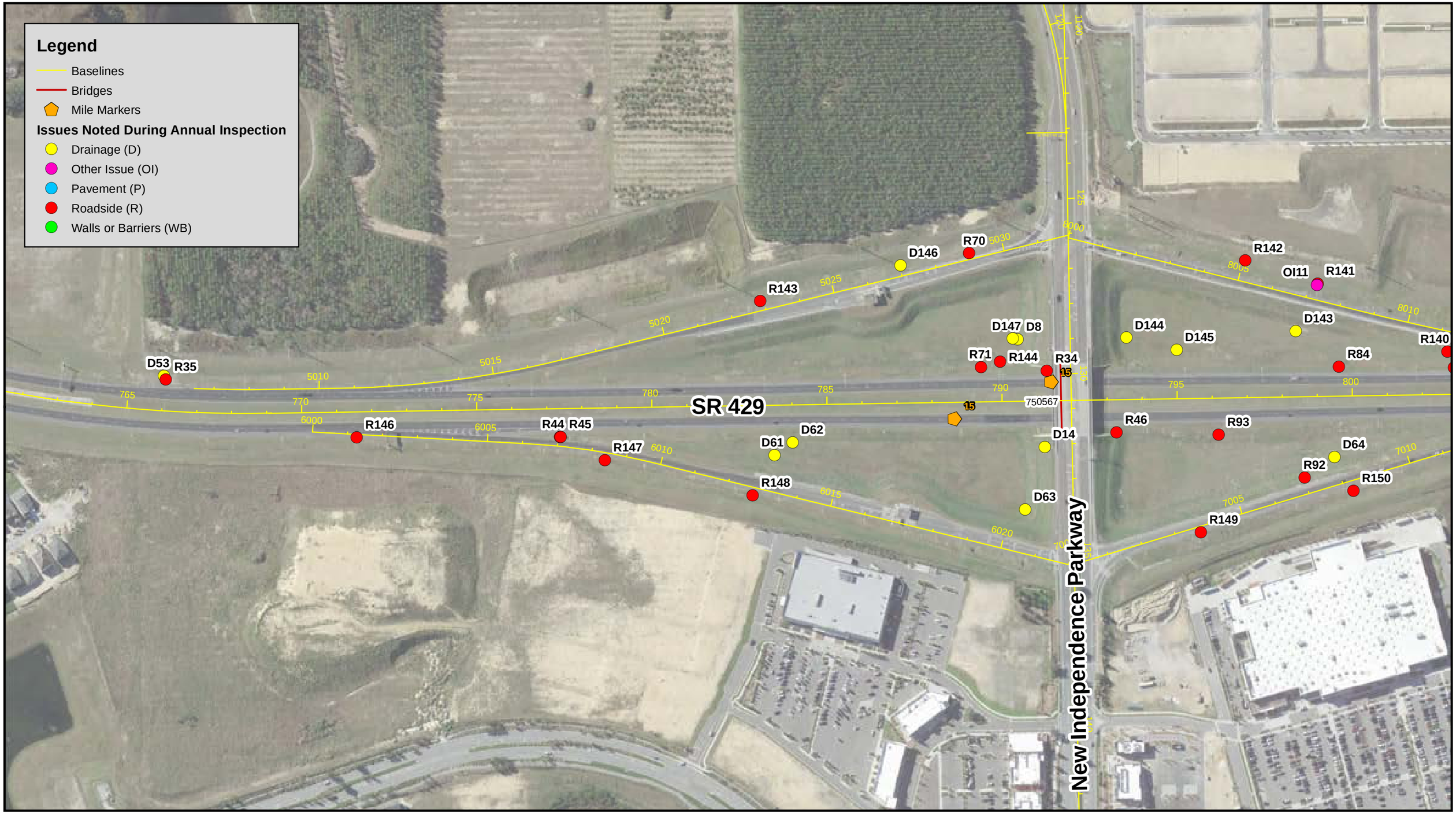

CENTRAL FLORIDA EXPRESSWAY AUTHORITY

CFX Annual Inspection FY 2022

SR 429 Inspection Results
Sheet 6

Feet
0 125 250

N

Data Source: Dewberry
Image Source: ESRI World

Document Path: W:\50088189\Bond Convenants\Annual Inspections\FY 22\GIS\CFX_AI_429_FY22.mxd



CFX Annual Inspection FY 2022

SR 429 Inspection Results
Sheet 7

CENTRAL FLORIDA EXPRESSWAY AUTHORITY

0 125 250 Feet

N

Data Source: Dewberry
Image Source: ESRI World

Document Path: W:\50088189\Bond Convenants\Annual Inspections\FY 22\GIS\CFX_AI_429_FY22.mxd



CENTRAL FLORIDA EXPRESSWAY AUTHORITY

CFX Annual Inspection FY 2022

SR 429 Inspection Results
Sheet 8

Feet
0 125 250

Data Source: Dewberry
Image Source: ESRI World

Document Path: W:\50088189\Bond Convenants\Annual Inspections\FY 22\GIS\CFX_AI_429_FY22.mxd

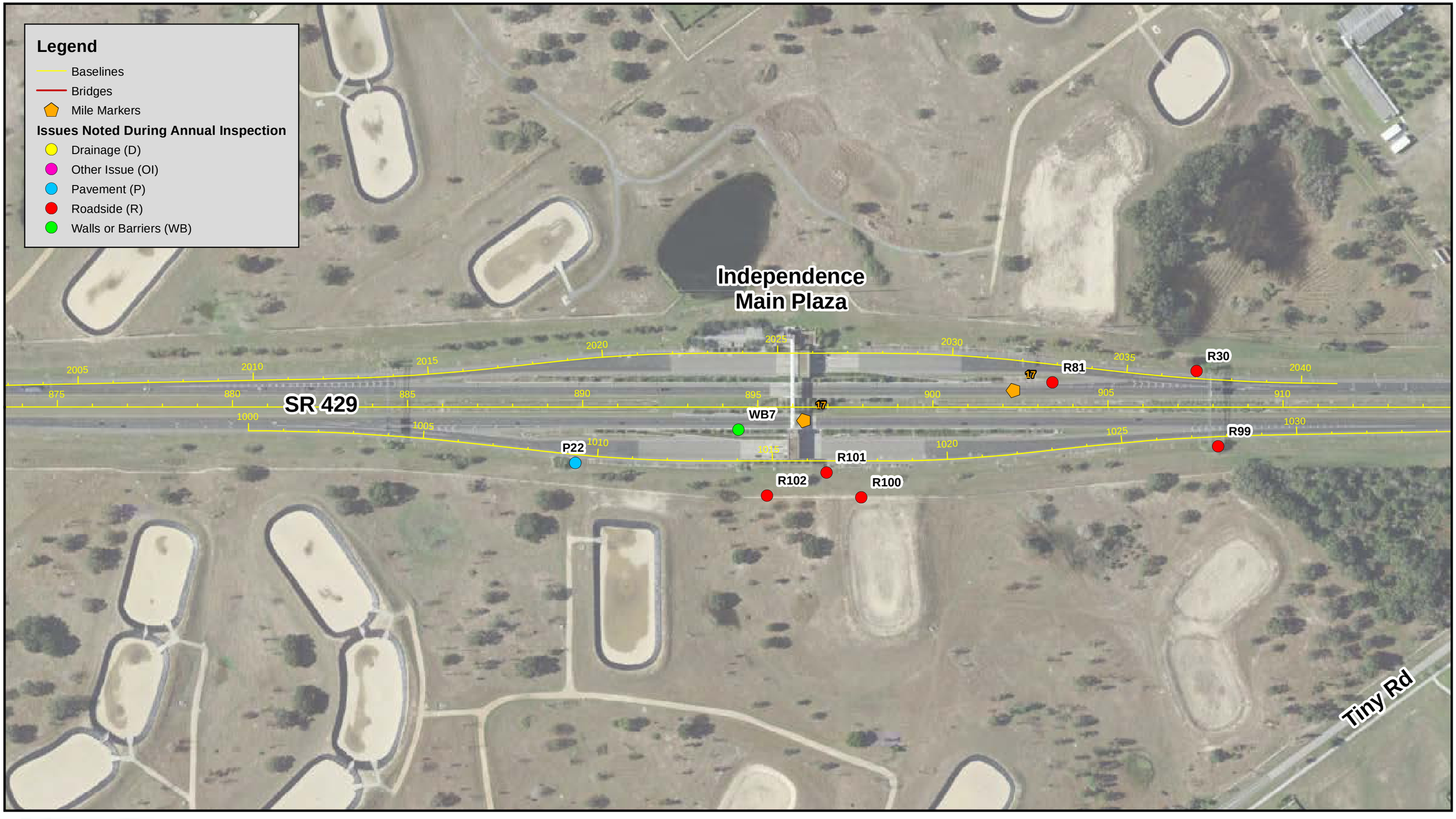

CFX Annual Inspection FY 2022

SR 429 Inspection Results
Sheet 9

CENTRAL FLORIDA EXPRESSWAY AUTHORITY

Feet
0 125 250

Data Source: Dewberry
Image Source: ESRI World

Document Path: W:\50088189\Bond Convenants\Annual Inspections\FY 22\GIS\CFX_AI_429_FY22.mxd



CENTRAL FLORIDA EXPRESSWAY AUTHORITY

CFX Annual Inspection FY 2022

SR 429 Inspection Results
Sheet 10

Feet
0 125 250

Data Source: Dewberry
Image Source: ESRI World

Document Path: W:\50088189\Bond Convenants\Annual Inspections\FY 22\GIS\CFX_AI_429_FY22.mxd



CENTRAL FLORIDA EXPRESSWAY AUTHORITY

CFX Annual Inspection FY 2022

SR 429 Inspection Results
Sheet 11

N

0 125 250 Feet

Data Source: Dewberry
Image Source: ESRI World

Document Path: W:\50088189\Bond Convenants\Annual Inspections\FY 22\GIS\CFX_AI_429_FY22.mxd

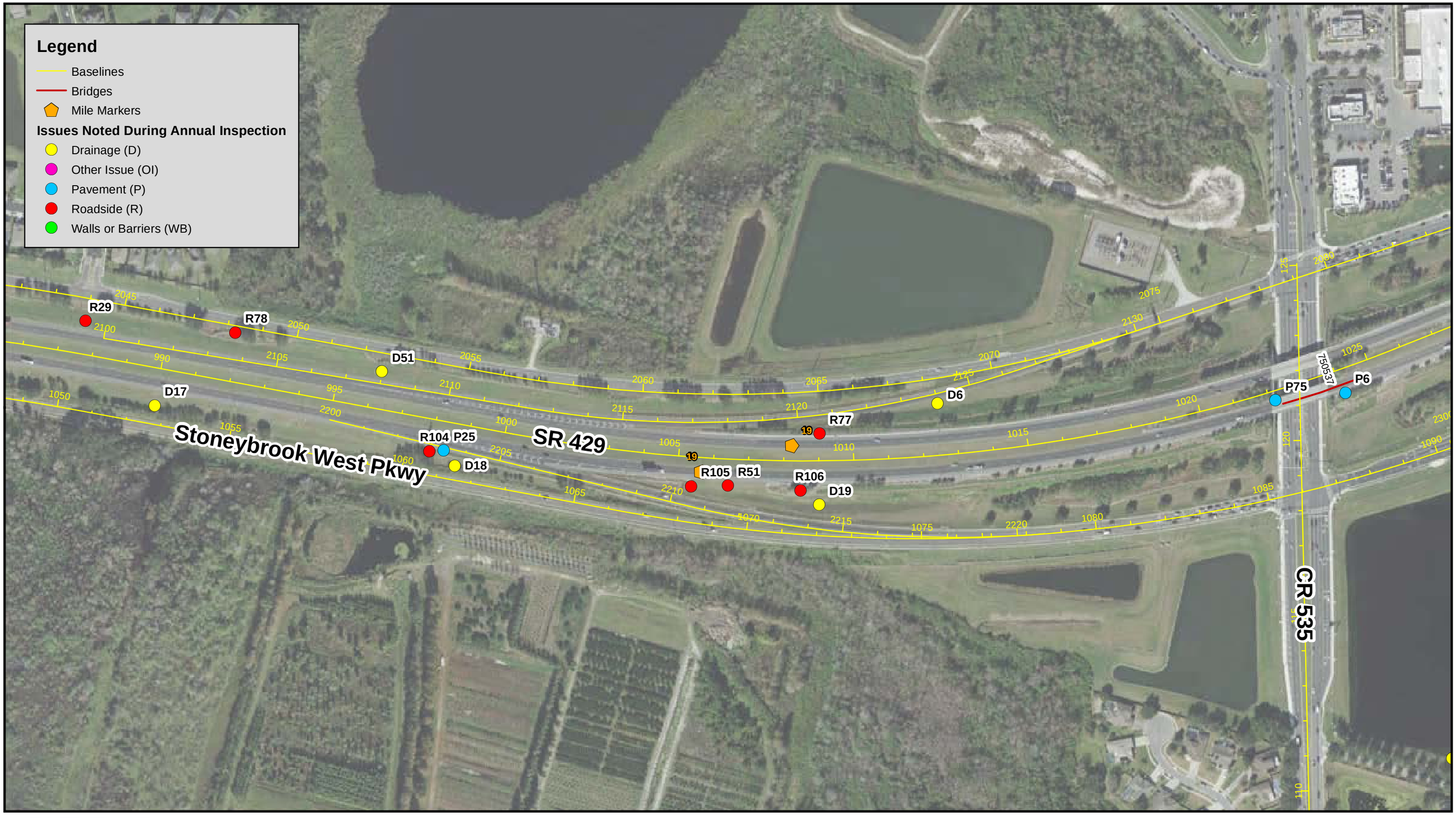

CENTRAL FLORIDA EXPRESSWAY AUTHORITY

CFX Annual Inspection FY 2022

SR 429 Inspection Results
Sheet 12

N

Feet
0 125 250

Data Source: Dewberry
Image Source: ESRI World

Document Path: W:\50088189\Bond Convenants\Annual Inspections\FY 22\GIS\CFX_AI_429_FY22.mxd

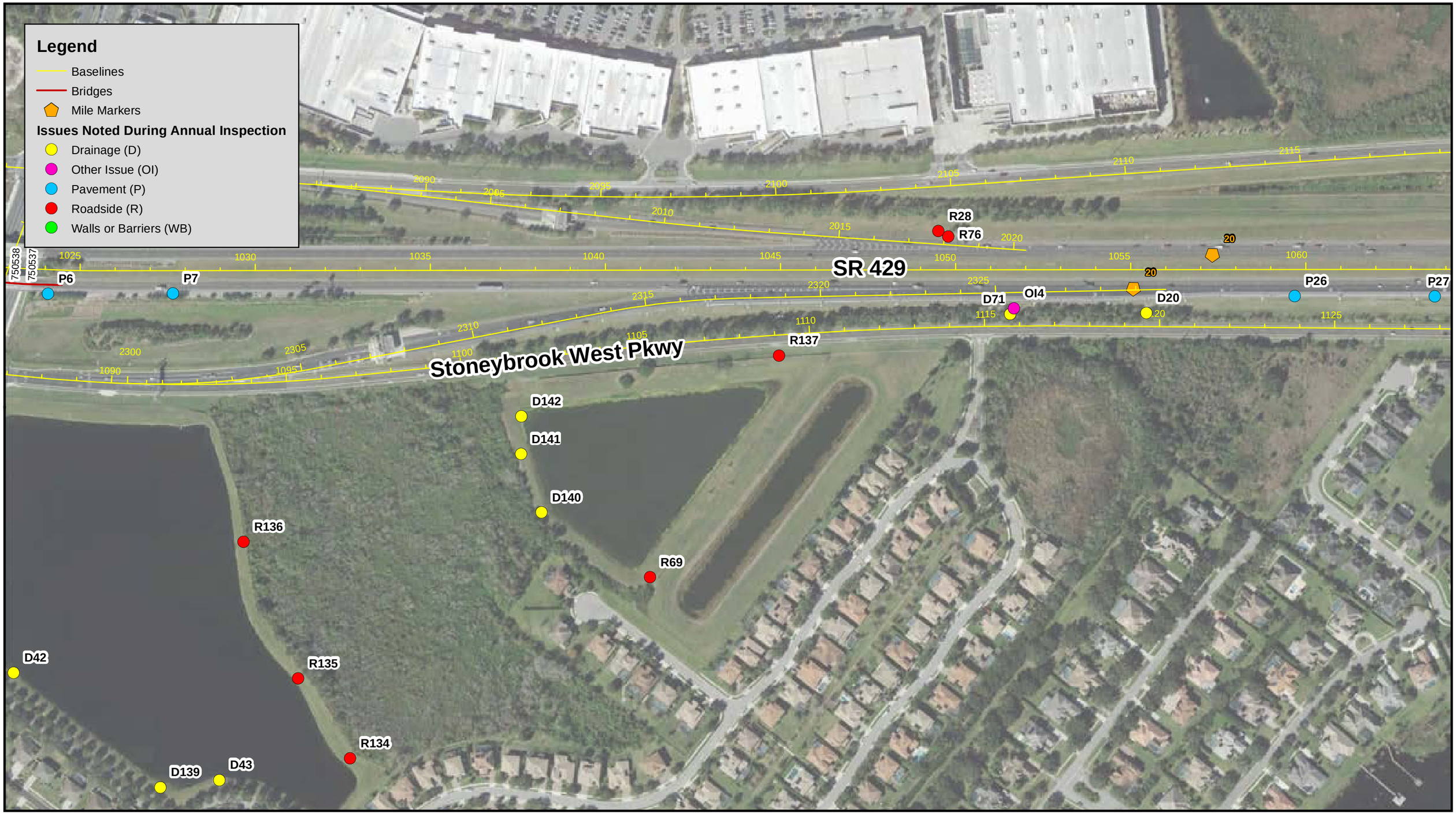

CENTRAL FLORIDA EXPRESSWAY AUTHORITY

CFX Annual Inspection FY 2022

SR 429 Inspection Results
Sheet 13

0 125 250 Feet

Data Source: Dewberry
Image Source: ESRI World

Document Path: W:\50088189\Bond Convenants\Annual Inspections\FY 22\GIS\CFX_AI_429_FY22.mxd

Legend

- Baselines
- Bridges
- Mile Markers

Issues Noted During Annual Inspection

- Drainage (D)
- Other Issue (OI)
- Pavement (P)
- Roadside (R)
- Walls or Barriers (WB)

Reaves Rd

SR 429

Stoneybrook West Pkwy

D50 R75 D5 P19 D21 P28 D22 R52 OI5 P27 D72

750540 750539

2120 2125 2130 1075 1080 1085 1090 1095 1100 1065 1070 1135 1140 3135 1130 1125 1145 3140 3150

CFX Annual Inspection FY 2022

SR 429 Inspection Results

Sheet 14

CENTRAL FLORIDA EXPRESSWAY AUTHORITY

N

Feet

0 125 250

Data Source: Dewberry
Image Source: ESRI World

Document Path: W:\50088189\Bond Convenants\Annual Inspections\FY 22\GIS\CFX_AI_429_FY22.mxd



CFX Annual Inspection FY 2022

SR 429 Inspection Results

Sheet 15

Feet
0 125 250

Data Source: Dewberry
Image Source: ESRI World

Document Path: W:\50088189\Bond Convenants\Annual Inspections\FY 22\GIS\CFX_AI_429_FY22.mxd

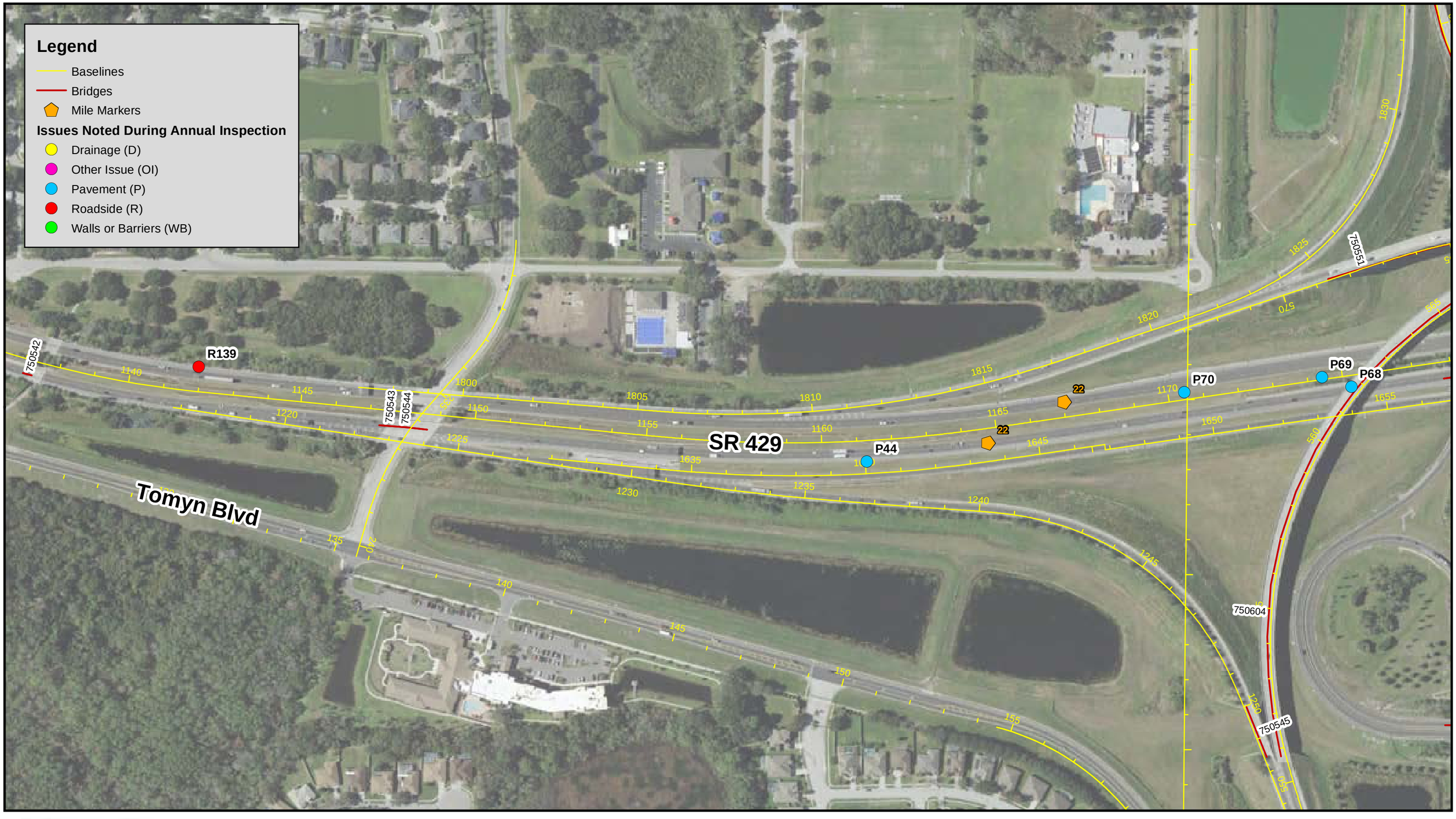

CENTRAL FLORIDA EXPRESSWAY AUTHORITY

CFX Annual Inspection FY 2022

SR 429 Inspection Results

Sheet 16

Feet
0 125 250

N

Data Source: Dewberry
Image Source: ESRI World

Document Path: W:\50088189\Bond Convenants\Annual Inspections\FY 22\GIS\CFX_AI_429_FY22.mxd



CENTRAL FLORIDA EXPRESSWAY AUTHORITY

CFX Annual Inspection FY 2022

SR 429 Inspection Results
Sheet 17

Feet
0 125 250

N

Data Source: Dewberry
Image Source: ESRI World

Document Path: W:\50088189\Bond Convenants\Annual Inspections\FY 22\GIS\CFX_AI_429_FY22.mxd



CENTRAL FLORIDA EXPRESSWAY AUTHORITY

CFX Annual Inspection FY 2022

SR 429 Inspection Results
Sheet 18

Feet
0 125 250

N

Data Source: Dewberry
Image Source: ESRI World

Document Path: W:\50088189\Bond Convenants\Annual Inspections\FY 22\GIS\CFX_AI_429_FY22.mxd



CENTRAL FLORIDA EXPRESSWAY AUTHORITY

CFX Annual Inspection FY 2022

SR 429 Inspection Results

Sheet 19

0 125 250 Feet

N

Data Source: Dewberry
Image Source: ESRI World

Document Path: W:\50088189\Bond Convenants\Annual Inspections\FY 22\GIS\CFX_AI_429_FY22.mxd

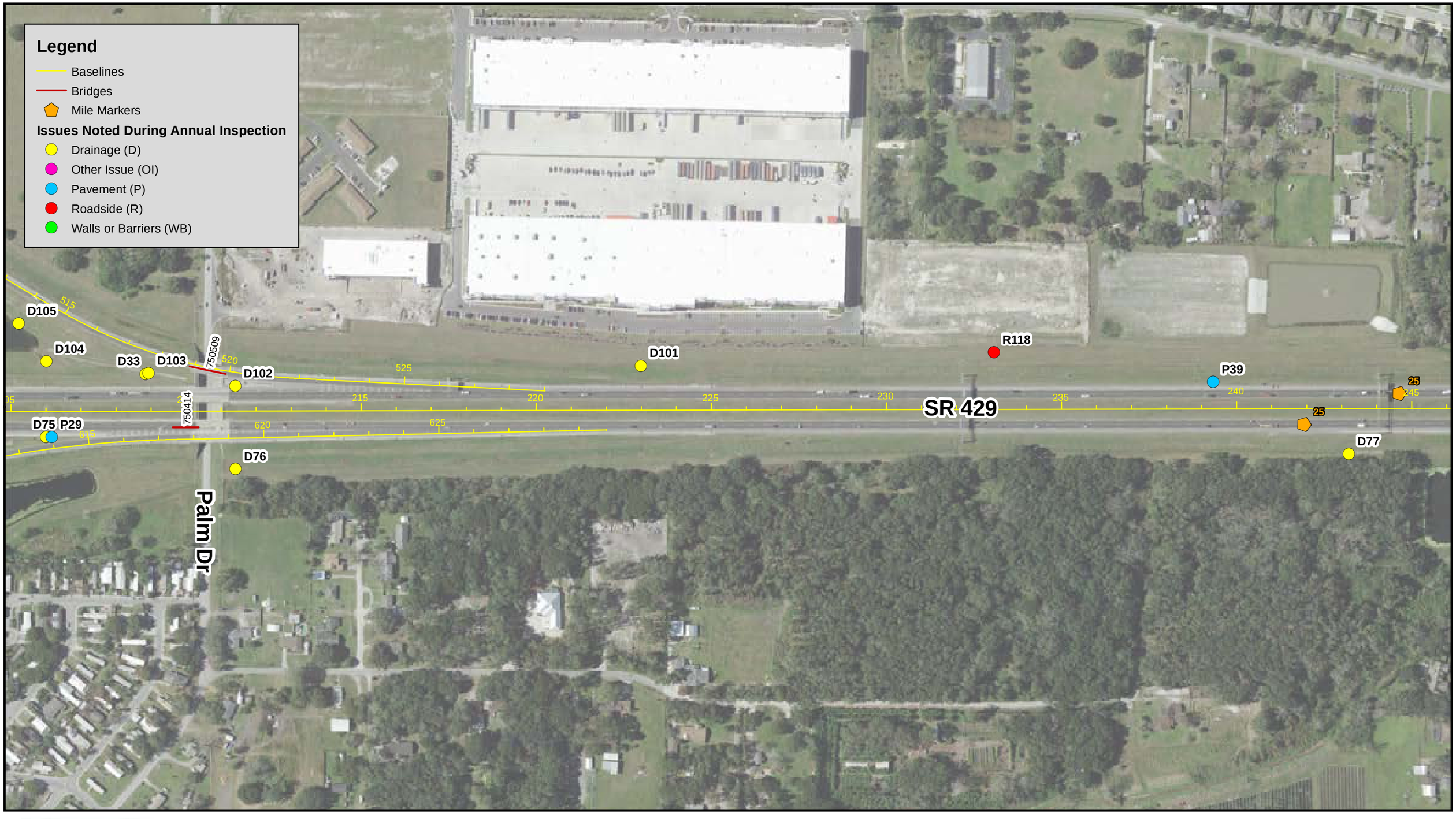

CENTRAL FLORIDA EXPRESSWAY AUTHORITY

CFX Annual Inspection FY 2022

SR 429 Inspection Results
Sheet 20

Feet
0 125 250

N

Data Source: Dewberry
Image Source: ESRI World

Document Path: W:\50088189\Bond Convenants\Annual Inspections\FY 22\GIS\CFX_AI_429_FY22.mxd



CENTRAL FLORIDA EXPRESSWAY AUTHORITY

CFX Annual Inspection FY 2022

SR 429 Inspection Results

Sheet 21

0 125 250 Feet

N

Data Source: Dewberry
Image Source: ESRI World

Document Path: W:\50088189\Bond Convenants\Annual Inspections\FY 22\GIS\CFX_AI_429_FY22.mxd

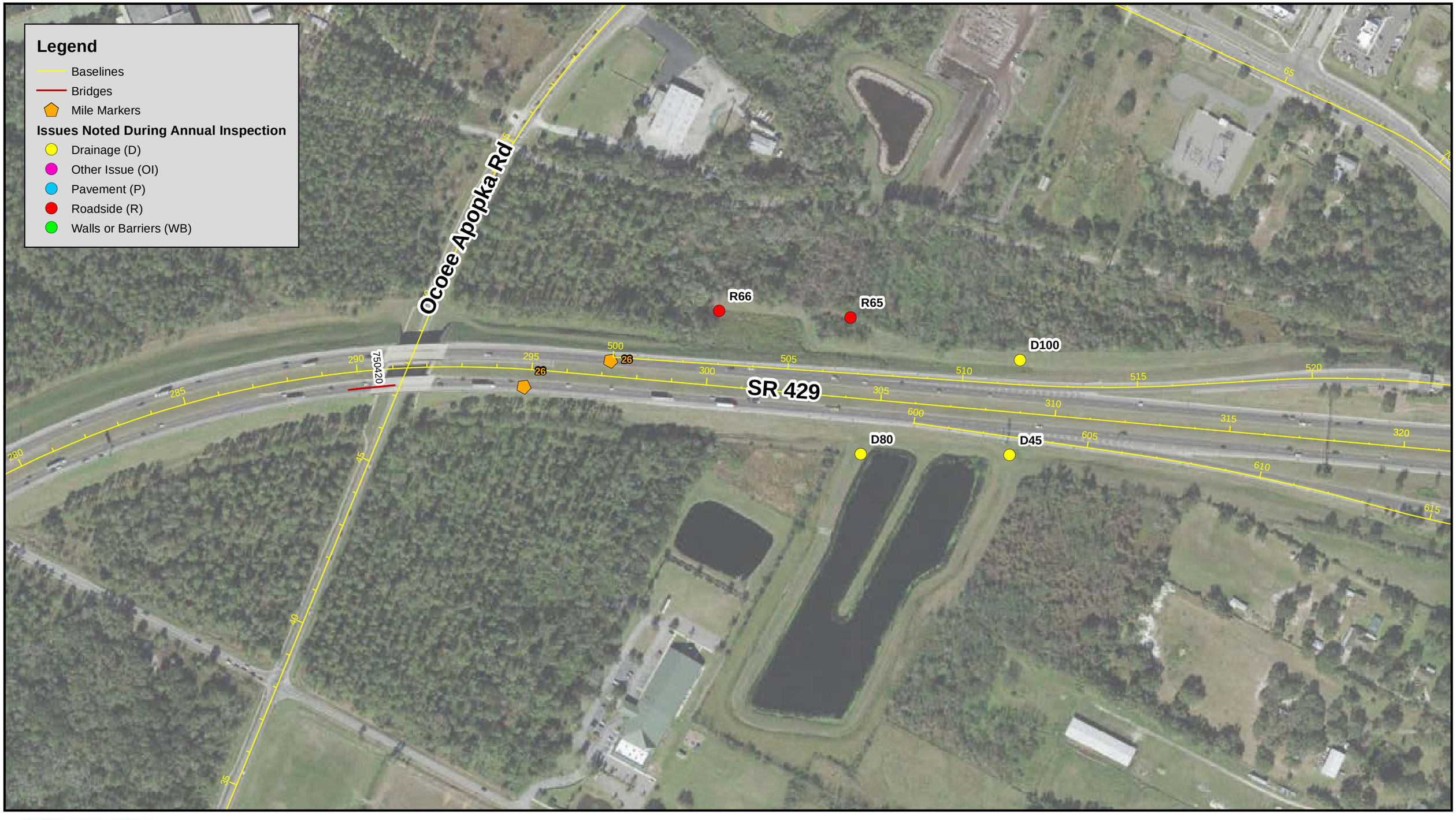

CENTRAL FLORIDA EXPRESSWAY AUTHORITY

CFX Annual Inspection FY 2022

SR 429 Inspection Results

Sheet 22

N

0 125 250 Feet

Data Source: Dewberry
Image Source: ESRI World

Document Path: W:\50088189\Bond Convenants\Annual Inspections\FY 22\GIS\CFX_AI_429_FY22.mxd



CENTRAL FLORIDA EXPRESSWAY AUTHORITY

CFX Annual Inspection FY 2022

SR 429 Inspection Results
Sheet 23

Feet
0 125 250

Data Source: Dewberry
Image Source: ESRI World

Document Path: W:\50088189\Bond Convenants\Annual Inspections\FY 22\GIS\CFX_AI_429_FY22.mxd



CENTRAL FLORIDA EXPRESSWAY AUTHORITY

CFX Annual Inspection FY 2022

SR 429 Inspection Results
Sheet 24

Feet
0 125 250

N

Data Source: Dewberry
Image Source: ESRI World

Document Path: W:\50088189\Bond Convenants\Annual Inspections\FY 22\GIS\CFX_AI_429_FY22.mxd

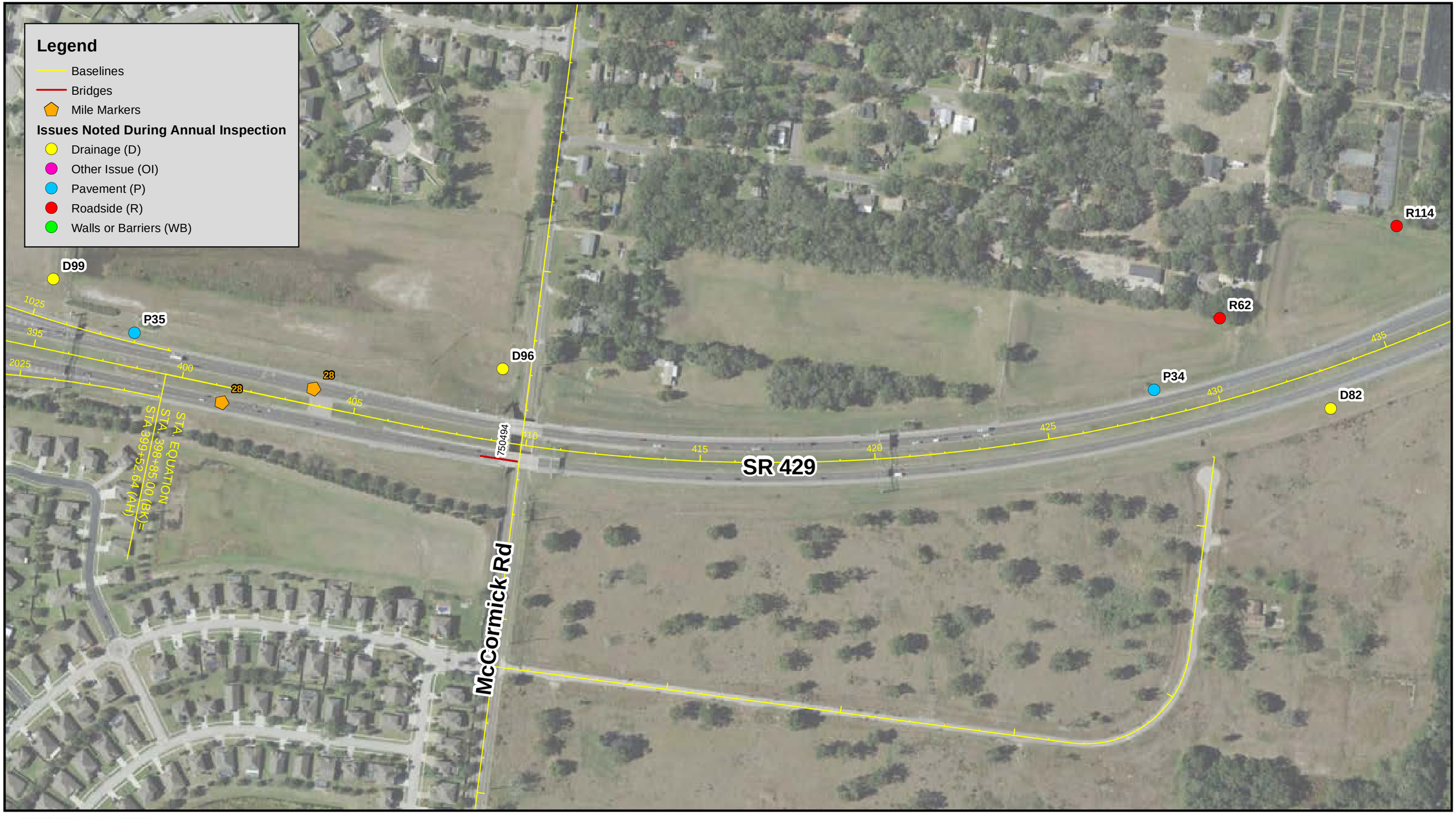

CENTRAL FLORIDA EXPRESSWAY AUTHORITY

CFX Annual Inspection FY 2022

SR 429 Inspection Results
Sheet 25

Feet
0 125 250

N

Data Source: Dewberry
Image Source: ESRI World

Document Path: W:\50088189\Bond Convenants\Annual Inspections\FY 22\GIS\CFX_AI_429_FY22.mxd

Legend

- Baselines
- Bridges
- Mile Markers

Issues Noted During Annual Inspection

- Drainage (D)
- Other Issue (OI)
- Pavement (P)
- Roadside (R)
- Walls or Barriers (WB)

CR 437A

SR 429

R114

D82

D25

R72

P16

WB11

P15

P66

P17

WB10

D24

750496

750497

STATION EQUATION:
STA. 1258+61.01=
STA. 258+61.22

CFX Annual Inspection FY 2022

SR 429 Inspection Results
Sheet 26

CENTRAL FLORIDA EXPRESSWAY AUTHORITY

0 125 250 Feet

Data Source: Dewberry
Image Source: ESRI World

Document Path: W:\50088189\Bond Convenants\Annual Inspections\FY 22\GIS\CFX_AI_429_FY22.mxd

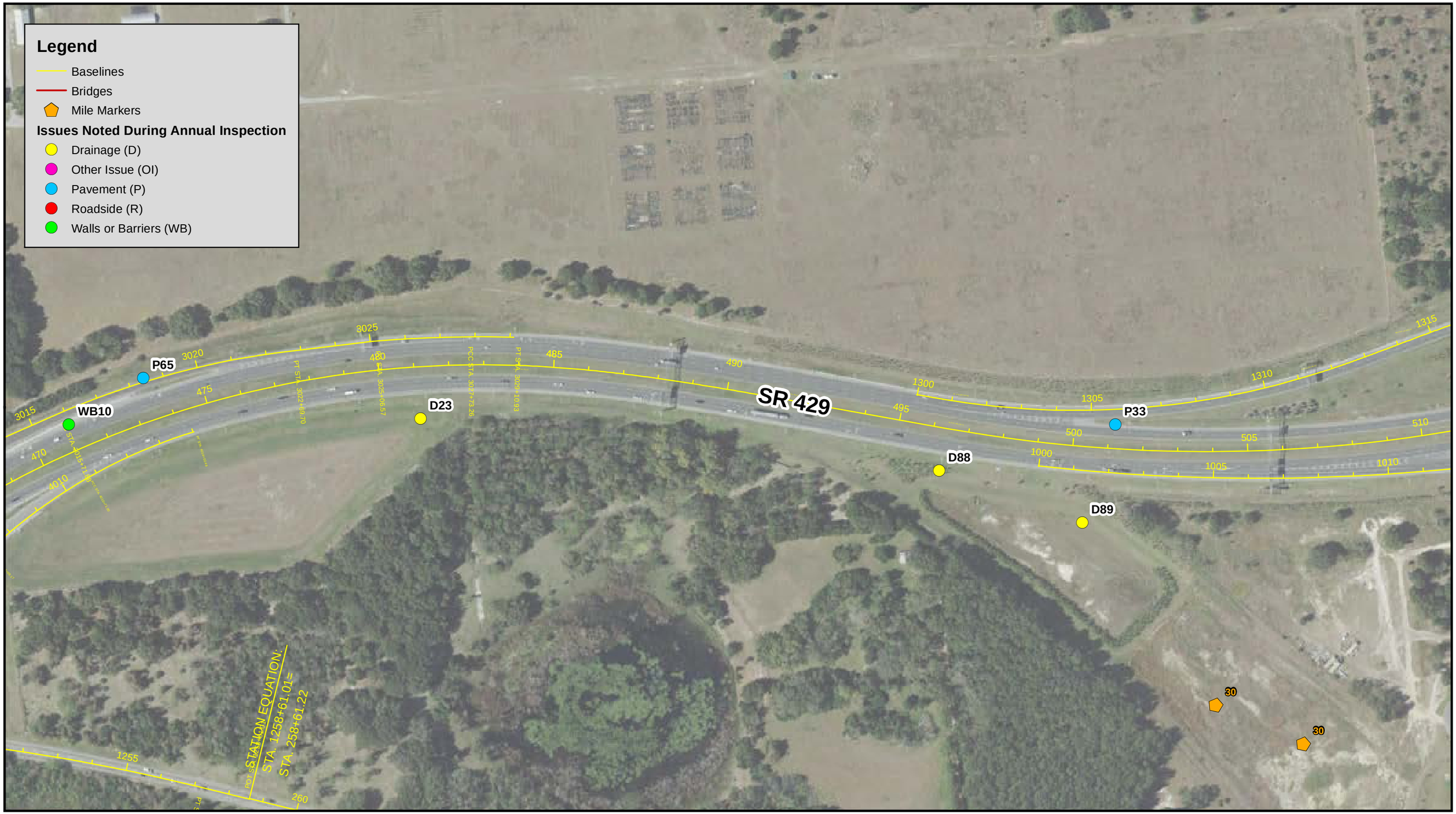

CENTRAL FLORIDA EXPRESSWAY AUTHORITY

CFX Annual Inspection FY 2022

SR 429 Inspection Results
Sheet 27

Feet
0 125 250

N

Data Source: Dewberry
Image Source: ESRI World

Document Path: W:\50088189\Bond Convenants\Annual Inspections\FY 22\GIS\CFX_AI_429_FY22.mxd

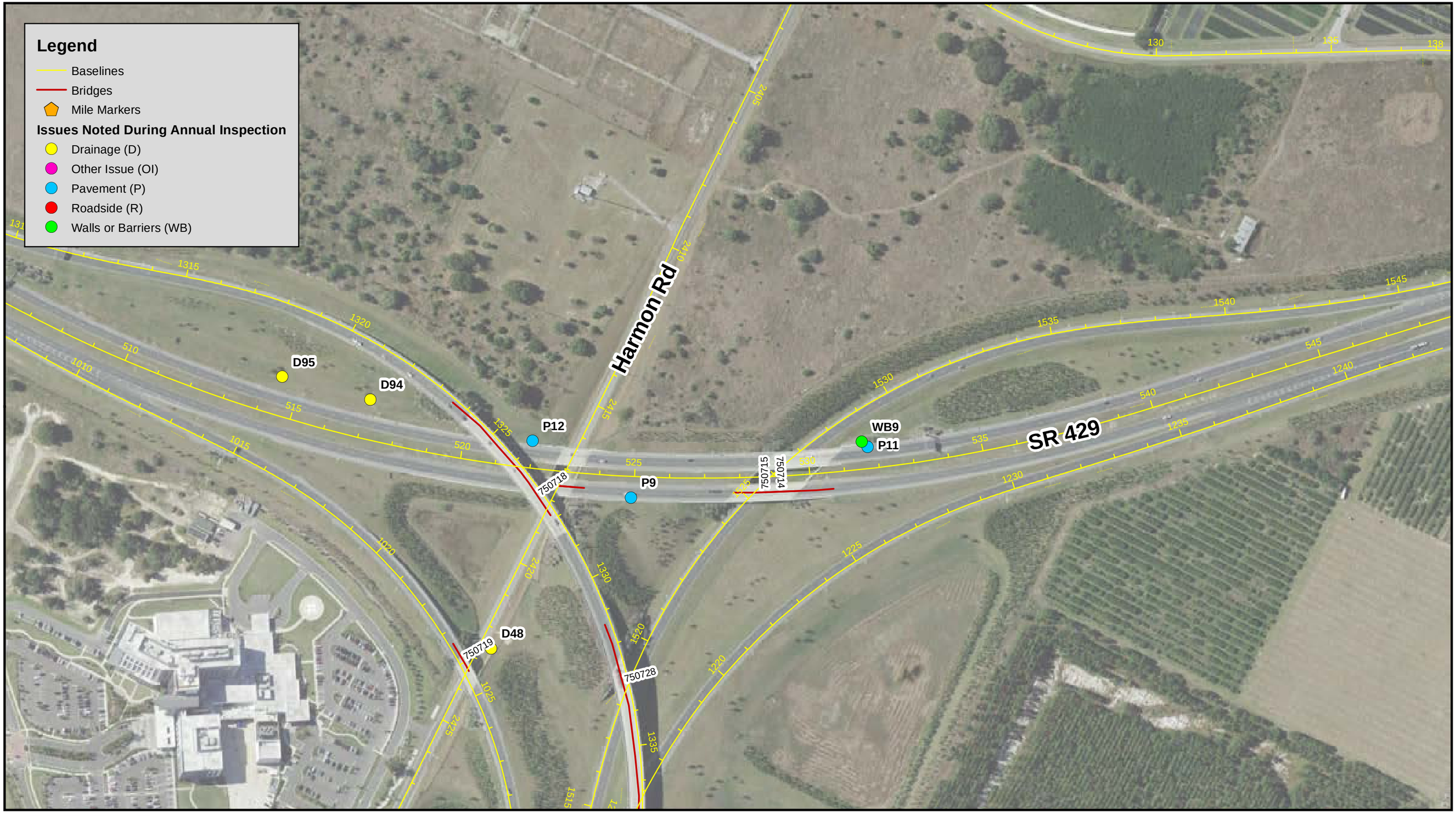

CFX Annual Inspection FY 2022

SR 429 Inspection Results

Sheet 28

CENTRAL FLORIDA EXPRESSWAY AUTHORITY

Feet

0 125 250

N

Data Source: Dewberry
Image Source: ESRI World

Document Path: W:\50088189\Bond Convenants\Annual Inspections\FY 22\GIS\CFX_AI_429_FY22.mxd



CENTRAL FLORIDA EXPRESSWAY AUTHORITY

CFX Annual Inspection FY 2022

SR 429 Inspection Results

Sheet 29

Feet
0 125 250

N

Data Source: Dewberry
Image Source: ESRI World

Document Path: W:\50088189\Bond Convenants\Annual Inspections\FY 22\GIS\CFX_AI_429_FY22.mxd



CFX Annual Inspection FY 2022

SR 429 Inspection Results
Sheet 30

CENTRAL FLORIDA EXPRESSWAY AUTHORITY

Feet
0 125 250

N

Data Source: Dewberry
Image Source: ESRI World

Document Path: W:\50088189\Bond Convenants\Annual Inspections\FY 22\GIS\CFX_AI_429_FY22.mxd



CENTRAL FLORIDA EXPRESSWAY AUTHORITY

CFX Annual Inspection FY 2022

SR 429 Inspection Results
Sheet 31

Feet
0 125 250

N

Data Source: Dewberry
Image Source: ESRI World

Document Path: W:\50088189\Bond Convenants\Annual Inspections\FY 22\GIS\CFX_AI_429_FY22.mxd



CENTRAL FLORIDA EXPRESSWAY AUTHORITY

CFX Annual Inspection FY 2022

SR 429 Inspection Results
Sheet 32

Feet
0 125 250

N

Data Source: Dewberry
Image Source: ESRI World

Document Path: W:\50088189\Bond Convenants\Annual Inspections\FY 22\GIS\CFX_AI_429_FY22.mxd

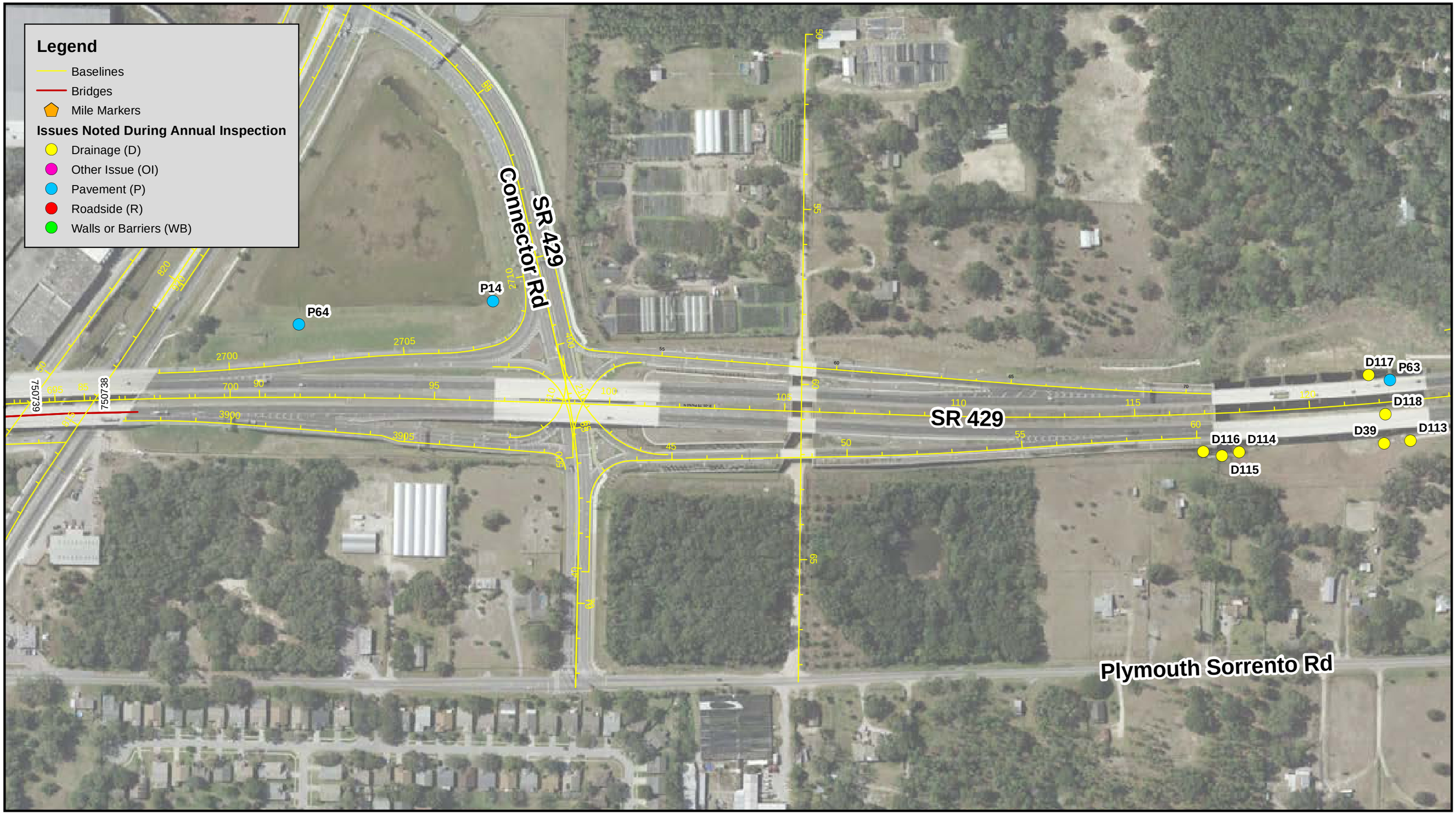

CFX Annual Inspection FY 2022

SR 429 Inspection Results
Sheet 33

CENTRAL FLORIDA EXPRESSWAY AUTHORITY

Feet
0 125 250

N

Data Source: Dewberry
Image Source: ESRI World

Document Path: W:\50088189\Bond Convenants\Annual Inspections\FY 22\GIS\CFX_AI_429_FY22.mxd



CENTRAL FLORIDA EXPRESSWAY AUTHORITY

CFX Annual Inspection FY 2022

SR 429 Inspection Results
Sheet 34

Feet
0 125 250

N

Data Source: Dewberry
Image Source: ESRI World

Document Path: W:\50088189\Bond Convenants\Annual Inspections\FY 22\GIS\CFX_AI_429_FY22.mxd

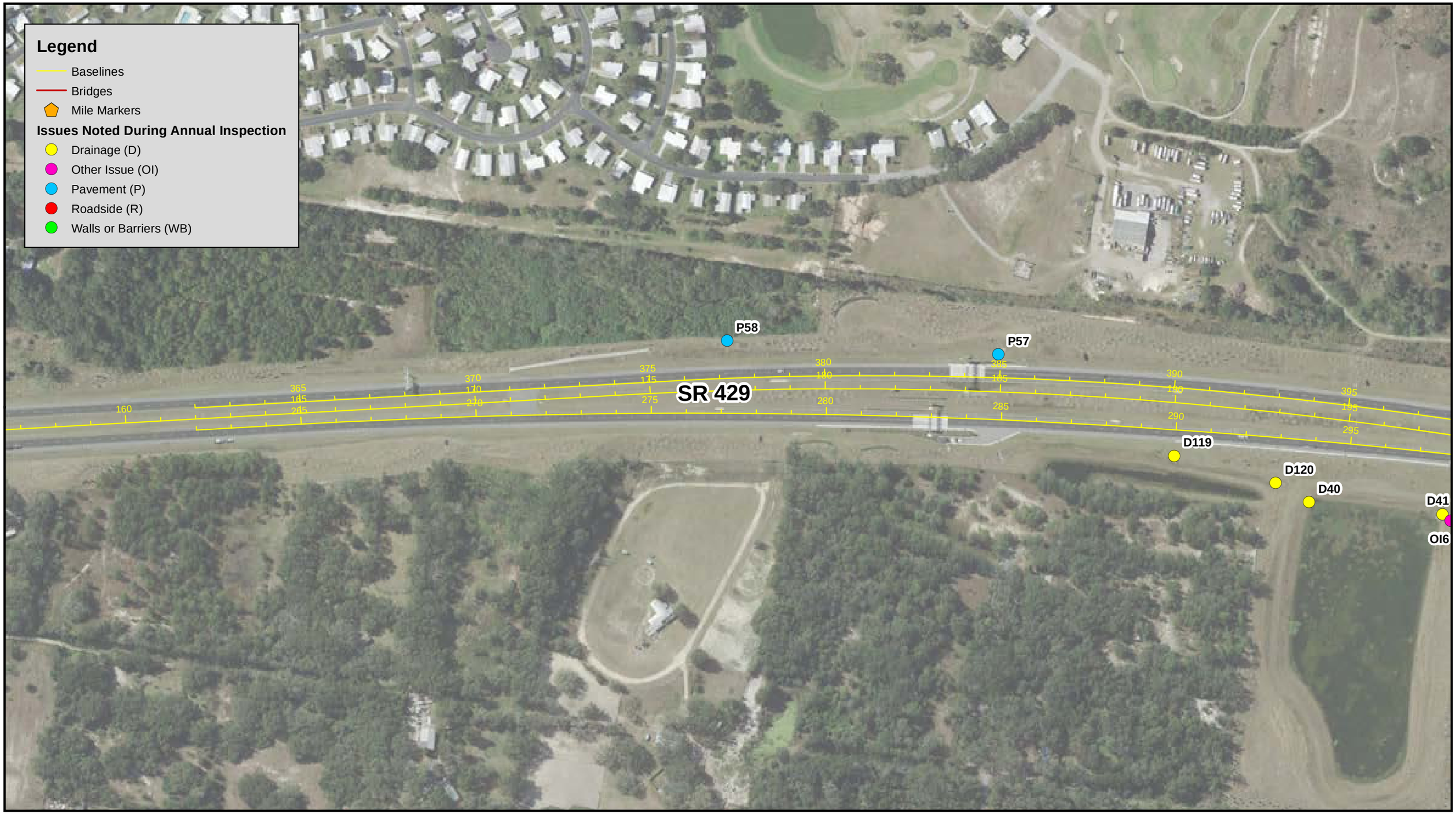

CENTRAL FLORIDA EXPRESSWAY AUTHORITY

CFX Annual Inspection FY 2022

SR 429 Inspection Results

Sheet 35

0 125 250 Feet

N

Data Source: Dewberry
Image Source: ESRI World

Document Path: W:\50088189\Bond Convenants\Annual Inspections\FY 22\GIS\CFX_AI_429_FY22.mxd

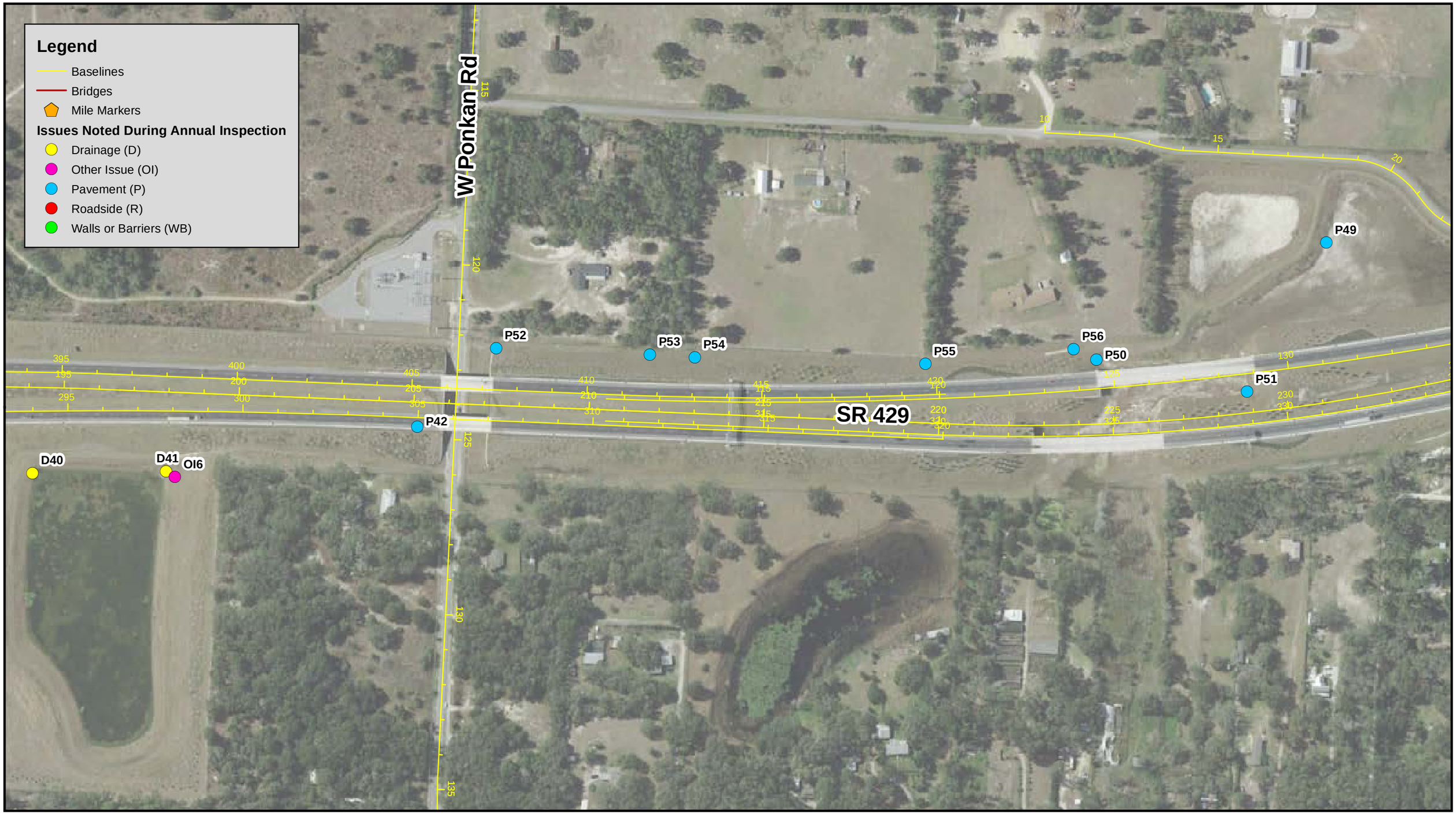

CENTRAL FLORIDA EXPRESSWAY AUTHORITY

CFX Annual Inspection FY 2022

SR 429 Inspection Results
Sheet 36

Feet
0 125 250

N

Data Source: Dewberry
Image Source: ESRI World

Document Path: W:\50088189\Bond Convenants\Annual Inspections\FY 22\GIS\CFX_AI_429_FY22.mxd



CENTRAL FLORIDA EXPRESSWAY AUTHORITY

CFX Annual Inspection FY 2022

SR 429 Inspection Results

Sheet 37

0 125 250 Feet

N

Data Source: Dewberry
Image Source: ESRI World

Document Path: W:\50088189\Bond Convenants\Annual Inspections\FY 22\GIS\CFX_AI_429_FY22.mxd

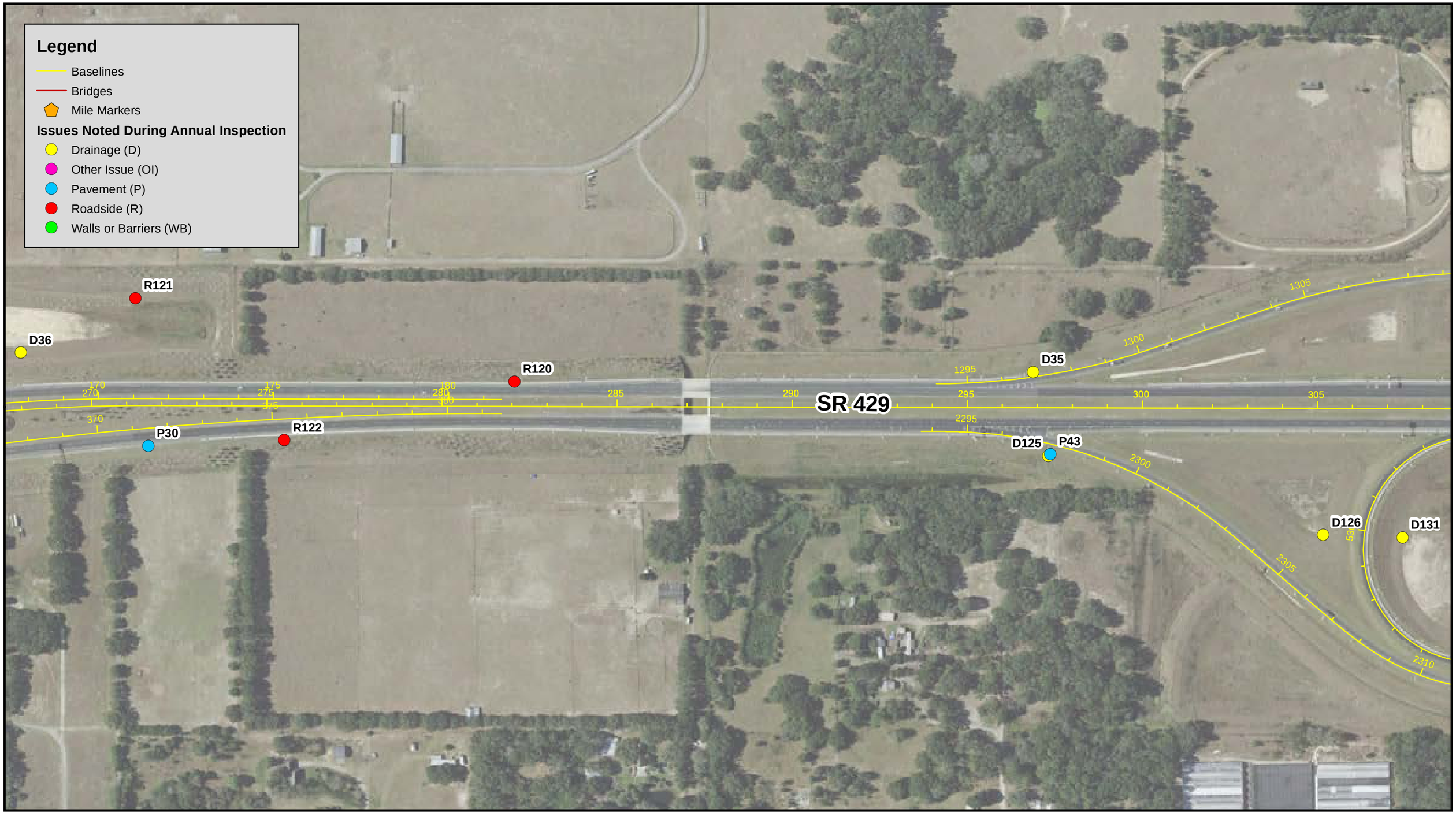

CENTRAL FLORIDA EXPRESSWAY AUTHORITY

CFX Annual Inspection FY 2022

SR 429 Inspection Results
Sheet 38

Feet
0 125 250

N

Data Source: Dewberry
Image Source: ESRI World

Document Path: W:\50088189\Bond Convenants\Annual Inspections\FY 22\GIS\CFX_AI_429_FY22.mxd



CENTRAL FLORIDA EXPRESSWAY AUTHORITY

CFX Annual Inspection FY 2022

SR 429 Inspection Results

Sheet 39

Feet
0 125 250

N

Data Source: Dewberry
Image Source: ESRI World

Document Path: W:\50088189\Bond Convenants\Annual Inspections\FY 22\GIS\CFX_AI_429_FY22.mxd



CFX Annual Inspection FY 2022

SR 429 Inspection Results

Sheet 40

CENTRAL FLORIDA EXPRESSWAY AUTHORITY

Feet
0 125 250

Data Source: Dewberry
Image Source: ESRI World

Document Path: W:\50088189\Bond Convenants\Annual Inspections\FY 22\GIS\CFX_AI_429_FY22.mxd



CENTRAL FLORIDA EXPRESSWAY AUTHORITY

CFX Annual Inspection FY 2022

SR 429 Inspection Results

Sheet 41

N

0 125 250 Feet

Data Source: Dewberry
Image Source: ESRI World

Document Path: W:\50088189\Bond Convenants\Annual Inspections\FY 22\GIS\CFX_AI_429_FY22.mxd



CFX Annual Inspection FY 2022

SR 429 Inspection Results

Sheet 42

CENTRAL FLORIDA EXPRESSWAY AUTHORITY

N

0 125 250 Feet

Data Source: Dewberry
Image Source: ESRI World

Document Path: W:\50088189\Bond Convenants\Annual Inspections\FY 22\GIS\CFX_AI_429_FY22.mxd



CENTRAL FLORIDA EXPRESSWAY AUTHORITY

CFX Annual Inspection FY 2022

SR 429 Inspection Results

Sheet 43

N

0 125 250 Feet

Data Source: Dewberry
Image Source: ESRI World

Document Path: W:\50088189\Bond Convenants\Annual Inspections\FY 22\GIS\CFX_AI_429_FY22.mxd



CENTRAL FLORIDA EXPRESSWAY AUTHORITY

CFX Annual Inspection FY 2022

SR 429 Inspection Results

Sheet 44

Feet
0 125 250

N

Data Source: Dewberry
Image Source: ESRI World

Document Path: W:\50088189\Bond Convenants\Annual Inspections\FY 22\GIS\CFX_AI_429_FY22.mxd

ID No.	Image	Category	Issue Type	Rating (1, 2, or 3)	Comments	Map Sht No.
D4		Drainage	Drainage Structure	2	mes section	15
D5		Drainage	Drainage Structure	2	End Wall has overgrown vegatation and silt within structure.	14
D6		Drainage	Drainage Structure	2	3 endwall w/ vegetation	12
D7		Drainage	Drainage Structure	2	mes overgrown vegatation	8
D8		Drainage	Drainage Structure	2	Sediment in endwall	6
D9		Drainage	Drainage Structure	2	overgrown	1

ID No.	Image	Category	Issue Type	Rating (1, 2, or 3)	Comments	Map Sht No.
D10		Drainage	Flume/ Concrete Apron	2	Structural cracking and uneven concrete at this location within the run of the Flume.	3
D11		Drainage	Flume/ Concrete Apron	2	Flume concrete curb gutters cracking and broken in multiple spots.	3
D12		Drainage	Drainage Structure	2	broken mes Structure needs maintenance, erosion along top	3
D13		Drainage	Drainage Structure	2	overgrown vegatation mes and flume	4
D14		Drainage	Flume/ Concrete Apron	2	Erosion in this location beneath Flume.	6
D15		Drainage	Drainage Structure	2	MES STRUCTURE needs VEGATATION CLEARED away, stagnant water present.	8

ID No.	Image	Category	Issue Type	Rating (1, 2, or 3)	Comments	Map Sht No.
D16		Drainage	Other	2	Large amount of standing water present in this location and for the next 1\4 a mile to Winter Garden Exit 16.	11
D17		Drainage	Drainage Structure	2	overgrown vegatation block flow, standing water	12
D18		Drainage	Other	2	possible blockages in both structures	12
D19		Drainage	Drainage Structure	2	Endwall Drainage structure needs VEGATATION CLEARED away, completely blocked.	12
D20		Drainage	Drainage Structure	2	MES STRUCTURE needs VEGATATION CLEARED away and concrete outfall needs to repaired.	13
D21		Drainage	Drainage Structure	2	broken skirt	14

ID No.	Image	Category	Issue Type	Rating (1, 2, or 3)	Comments	Map Sht No.
D22		Drainage	Drainage Structure	2	depressed gutter and cracking for 20 feet	14
D23		Drainage	Drainage Structure	2	skimmer broken for ocs	27
D24		Drainage	Drainage Structure	2	ocs needs to be cleaned of overgrown vegatation.	26
D25		Drainage	Drainage Structure	2	underminded slope pavement	26
D26		Drainage	Drainage Structure	2	Drainage structure NEEDS VEGATATION CLEARED away.	29
D27		Drainage	Drainage Structure	2	Endwall Drainage structure NEEDS VEGATATION CLEARED away.	29

ID No.	Image	Category	Issue Type	Rating (1, 2, or 3)	Comments	Map Sht No.
D28		Drainage	Flume/ Concrete Apron	2	Drainage structure NEEDS VEGATATION CLEARED away.	29
D29		Drainage	Drainage Structure	2	Drainage structure NEEDS VEGATATION CLEARED away.	23
D30		Drainage	Flume/ Concrete Apron	2	Flume drainage structure broken.	23
D31		Drainage	Flume/ Concrete Apron	2	Flume drainage structure broken and needs VEGATATION CLEARED away.	23
D32		Drainage	Drainage Structure	2	Weir on broken on drainage structure.	21
D33		Drainage	Drainage Structure	2	endwall Drainage structure NEEDS VEGATATION CLEARED	20

ID No.	Image	Category	Issue Type	Rating (1, 2, or 3)	Comments	Map Sht No.
D34		Drainage	Pond/ Ditch/ Canal	2	In this location the water level of the pond is high and all drainage structures are submerged.	19
D35		Drainage	Drainage Structure	2	Cracked mes and vegetation	38
D36		Drainage	Drainage Structure	2	Cracked mes	37
D37		Drainage	Drainage Structure	2	undermind, erosion and washout	37
D38		Drainage	Drainage Structure	2	raised grating and overgrown vegatation	34
D39		Drainage	Drainage Structure	2	erosion and washout	33

ID No.	Image	Category	Issue Type	Rating (1, 2, or 3)	Comments	Map Sht No.
D40		Drainage	Drainage Structure	2	heavy Erosion	35
D41		Drainage	Drainage Structure	2	Erosion, washout and vegetation needs cleared at drainage structures in this location.	36
D42		Drainage	Drainage Structure	2	Drainage structure NEEDS VEGATATION CLEARED away, MES Structure Broken and washout occurring in this location.	13
D43		Drainage	Drainage Structure	2	Drainage structure NEEDS VEGATATION CLEARED away and is broken.	13
D44		Drainage	Flume/ Concrete Apron	2	Overgrown vegetation	23
D45		Drainage	Drainage Structure	2	Overgrown vegetation	22

ID No.	Image	Category	Issue Type	Rating (1, 2, or 3)	Comments	Map Sht No.
D46		Drainage	Drainage Structure	2	Sediment build up and overgrown vegetation	19
D47		Drainage	Drainage Structure	2	Endwall overgrown with vegetation	19
D48		Drainage	Flume/Concrete Apron	2	FLUME DRAINAGE STRUCTURES needs vegetation cleared away.	28
D49		Drainage	Drainage Structure	2	MES DRAINAGE STRUCTURE NEEDS vegetation cleared away.	40
D50		Drainage	Drainage Structure	3	manhole ringis chiped	14
D51		Drainage	Drainage Structure	3	Cracking around base of DBI	12

ID No.	Image	Category	Issue Type	Rating (1, 2, or 3)	Comments	Map Sht No.
D52		Drainage	Flume/ Concrete Apron	3	erosion	10
D53		Drainage	Drainage Structure	3	incorrect grates	6
D54		Drainage	Drainage Structure	3	erosion in this location	4
D55		Drainage	Flume/ Concrete Apron	3	Needs maint. to clear veg. and sediment	3
D56		Drainage	Drainage Structure	3	mes w/ overgrown vegatation	3
D57		Drainage	Flume/ Concrete Apron	3	erosion and maintain	1

ID No.	Image	Category	Issue Type	Rating (1, 2, or 3)	Comments	Map Sht No.
D58		Drainage	Drainage Structure	3	MES Structures needs maintenance and exposed pipeline in this location.	2
D59		Drainage	Drainage Structure	3	Drainage Endwall Structure needs vegatation cleared away.	2
D60		Drainage	Drainage Structure	3	All Endwall drainage structures in this location needs vegatation cleared away.	3
D61		Drainage	Drainage Structure	3	overgrown vegatation	6
D62		Drainage	Drainage Structure	3	MES STRUCTURE needs vegatation cleared away	6
D63		Drainage	Drainage Structure	3	MES STRUCTURE NEEDS VEGATATION CLEARED away.	6

ID No.	Image	Category	Issue Type	Rating (1, 2, or 3)	Comments	Map Sht No.
D64		Drainage	Drainage Structure	3	Sediment build-up	6
D65		Drainage	Drainage Structure	3	overgrown vegatation	7
D66		Drainage	Drainage Structure	3	MES STRUCTURE and Fiber Foam needs VEGATATION CLEARED away.	8
D67		Drainage	Drainage Structure	3	MES STRUCTURE needs VEGATATION CLEARED away.	8
D68		Drainage	Drainage Structure	3	MES STRUCTURE needs VEGATATION CLEARED away.	8
D69		Drainage	Drainage Structure	3	Inlet needs VEGATATION CLEARED away.	8

ID No.	Image	Category	Issue Type	Rating (1, 2, or 3)	Comments	Map Sht No.
D70		Drainage	Drainage Structure	3	Inlet needs VEGATATION CLEARED away.	10
D71		Drainage	Drainage Structure	3	Inlet needs VEGATATION CLEARED away in this location.	13
D72		Drainage	Drainage Structure	3	overgrown vegatation	14
D73		Drainage	Drainage Structure	3	Drainage structure needs VEGATATION CLEARED away at this location.	15
D74		Drainage	Drainage Structure	3	Concrete apron on inlet structure is cracking and in need of maintenance.	19
D75		Drainage	Drainage Structure	3	Inlet structure and gutter needs maintenance due to cracking and uneven elevation with existing shoulder gutter.	19

ID No.	Image	Category	Issue Type	Rating (1, 2, or 3)	Comments	Map Sht No.
D76		Drainage	Drainage Structure	3	End wall Structures needs maintenance within this location.	20
D77		Drainage	Drainage Structure	3		20
D78		Drainage	Drainage Structure	3	endwall needs backfill behind it	21
D79		Drainage	Flume/ Concrete Apron	3	Flume Formwork not removed, erior occurring beneath flume and cracking within flume.	21
D80		Drainage	Drainage Structure	3	ocs is broken	22
D81		Drainage	Drainage Structure	3	Inlet concrete cracking, chipping and adjacent misc asphalt spalling	23

ID No.	Image	Category	Issue Type	Rating (1, 2, or 3)	Comments	Map Sht No.
D82		Drainage	Drainage Structure	3	Inlet drainage structure needs VEGATATION CLEARED.	25
D83		Drainage	Flume/ Concrete Apron	3	Cracking and vegetation overgrowth within this flume.	31
D84		Drainage	Drainage Structure	3	Inlet needs VEGATATION CLEARED away.	34
D85		Drainage	Drainage Structure	3	MES STRUCTURE NEEDS VEGATATION CLEARED away.	37
D86		Drainage	Drainage Structure	3	Inlet needs VEGATATION CLEARED away.	37
D87		Drainage	Drainage Structure	3	double mes has vegetation and silt	44

ID No.	Image	Category	Issue Type	Rating (1, 2, or 3)	Comments	Map Sht No.
D88		Drainage	Drainage Structure	3	Concrete Endwall Drainage structure NEEDS VEGATATION and DEBRIS CLEARED away.	27
D89		Drainage	Drainage Structure	3	Concrete Endwall Drainage structure NEEDS VEGATATION CLEARED away.	27
D90		Drainage	Drainage Structure	3	Inlet needs VEGATATION and debris CLEARED on bridge.	32
D91		Drainage	Flume/ Concrete Apron	3	Flume vegetation needs to be cleared away.	32
D92		Drainage	Pond/ Ditch/ Canal	3	Pond on maps shows this location as a dry pond but there is stagnant water present in the pond .	30
D93		Drainage	Pond/ Ditch/ Canal	3	Pond shown as dry pond on the map, lots of standing water present in this pond.	29

ID No.	Image	Category	Issue Type	Rating (1, 2, or 3)	Comments	Map Sht No.
D94		Drainage	Drainage Structure	3	MES STRUCTURE NEEDS VEGATATION CLEARED away.	28
D95		Drainage	Drainage Structure	3	Endwall Drainage structure NEEDS VEGATATION CLEARED away.	28
D96		Drainage	Drainage Structure	3	Endwall Drainage structure NEEDS VEGATATION CLEARED.	25
D97		Drainage	Drainage Structure	3	Erosion, Routine maintenance needed , vegetation	24
D98		Drainage	Drainage Structure	3	Drainage structure NEEDS VEGATATION CLEARED away.	24
D99		Drainage	Drainage Structure	3	MES STRUCTURE NEEDS VEGATATION CLEARED away }	24

ID No.	Image	Category	Issue Type	Rating (1, 2, or 3)	Comments	Map Sht No.
D100		Drainage	Drainage Structure	3	Drainage structure NEEDS VEGATATION CLEARED away.	22
D101		Drainage	Drainage Structure	3	Concrete Endwall Drainage structures NEEDS VEGATATION CLEARED away on this hillside.	20
D102		Drainage	Drainage Structure	3	Drainage structure NEEDS VEGATATION and debris CLEARED away.	20
D103		Drainage	Flume/ Concrete Apron	3	flume drainage structure NEEDS VEGATATION CLEARED	20
D104		Drainage	Drainage Structure	3	Endwall Drainage structure NEEDS VEGATATION CLEARED away.	19
D105		Drainage	Drainage Structure	3	overgrown vegatation	19

ID No.	Image	Category	Issue Type	Rating (1, 2, or 3)	Comments	Map Sht No.
D106		Drainage	Flume/ Concrete Apron	3	Flume and drainage structure needS VEGATATION CLEARED away.	19
D107		Drainage	Flume/ Concrete Apron	3	Flume drainage structure NEEDS VEGATATION CLEARED away.	44
D108		Drainage	Drainage Structure	3	Drainage structures NEEDS VEGATATION CLEARED away and bolt repaired in this location.	44
D109		Drainage	Flume/ Concrete Apron	3	Flume drainage structure NEEDS VEGATATION CLEARED away.	42
D110		Drainage	Drainage Structure	3	Concrete Endwall Drainage structure NEEDS VEGATATION CLEARED away and cracking in structure.	42
D111		Drainage	Drainage Structure	3	MES STRUCTURE IS CRACKING AND NEEDS VEGATATION CLEARED away.	39

ID No.	Image	Category	Issue Type	Rating (1, 2, or 3)	Comments	Map Sht No.
D112		Drainage	Drainage Structure	3	sediment build	37
D113		Drainage	Drainage Structure	3	Overgrown vegatation on DBI	33
D114		Drainage	Drainage Structure	3	Drainage structure NEEDS VEGATATION CLEARED away.	33
D115		Drainage	Flume/ Concrete Apron	3	Drainage structure and DBI structures beneath bridge NEEDS VEGATATION CLEARED away and maintenance.	33
D116		Drainage	Drainage Structure	3	Broken and cracked drainage structure.	33
D117		Drainage	Drainage Structure	3	Erosion and washout occurring at this drainage structure.	33

ID No.	Image	Category	Issue Type	Rating (1, 2, or 3)	Comments	Map Sht No.
D118		Drainage	Drainage Structure	3	Erosion and washout occurring in this location.	33
D119		Drainage	Drainage Structure	3	nEEDS VEGATATION CLEARED away	35
D120		Drainage	Drainage Structure	3	overgrown vegatation , may be missing grate	35
D121		Drainage	Drainage Structure	3	Possible erosion, overgrown vegatation	37
D122		Drainage	Drainage Structure	3	Washout occurring beneath drainage structure, resulting in standing water.	37
D123		Drainage	Drainage Structure	3	Drainage structure NEEDS VEGATATION CLEARED away. Structure overgrown.	37

ID No.	Image	Category	Issue Type	Rating (1, 2, or 3)	Comments	Map Sht No.
D124		Drainage	Drainage Structure	3	beginning erosion	37
D125		Drainage	Drainage Structure	3	Drainage structure NEEDS VEGATATION CLEARED away.	38
D126		Drainage	Drainage Structure	3	Drainage structure NEEDS VEGATATION CLEARED away.	38
D127		Drainage	Drainage Structure	3	Drainage structure NEEDS VEGATATION CLEARED away.	39
D128		Drainage	Drainage Structure	3	Drainage structure washout in this location. Resulting in underminding of structure.	39
D129		Drainage	Drainage Structure	3	Drainage structure NEEDS VEGATATION CLEARED away.	39

ID No.	Image	Category	Issue Type	Rating (1, 2, or 3)	Comments	Map Sht No.
D130		Drainage	Drainage Structure	3	Drainage structure has erosion and washout occurring in this location	39
D131		Drainage	Drainage Structure	3	Cracking and sediment build-up	38
D132		Drainage	Drainage Structure	3	Drainage structure NEEDS VEGATATION CLEARED away.	39
D133		Drainage	Drainage Structure	3	Drainage structure NEEDS VEGATATION CLEARED away.	5
D134		Drainage	Drainage Structure	3	Drainage structures NEEDS VEGATATION CLEARED away.	5
D135		Drainage	Drainage Structure	3	Drainage structure NEEDS VEGATATION CLEARED away. Completely filled with sediment and debris.	10

ID No.	Image	Category	Issue Type	Rating (1, 2, or 3)	Comments	Map Sht No.
D136		Drainage	Drainage Structure	3	Drainage structure completely filled with standing water and debris.	10
D137		Drainage	Drainage Structure	3	Drainage structure NEEDS VEGATATION CLEARED away and washout occurring in this location.	10
D138		Drainage	Drainage Structure	3	Drainage structure NEEDS VEGATATION CLEARED away.	10
D139		Drainage	Drainage Structure	3	MES STRUCTURE NEEDS VEGATATION CLEARED away and washout in this location.	13
D140		Drainage	Drainage Structure	3	Drainage structure NEEDS VEGATATION CLEARED away.	13
D141		Drainage	Flume/ Concrete Apron	3	Flume drainage structure NEEDS VEGATATION CLEARED away.	13

ID No.	Image	Category	Issue Type	Rating (1, 2, or 3)	Comments	Map Sht No.
D142		Drainage	Drainage Structure	3	Drainage structure is cracking and broken in this location.	13
D143		Drainage	Endwall	3	Endwall drainage structure needs vegetation cleared away.	6
D144		Drainage	Endwall	3	Endwall drainage structure needs vegetation cleared away.	6
D145		Drainage	Mitered End Section	3	MES Drainage structure needs vegetation cleared away.	6
D146		Drainage	Curb Inlet	3	Endwall drainage structure needs vegetation cleared away and is damaged.	6
D147		Drainage	Endwall	3	Endwall drainage structure needs vegetation cleared away.	6

ID No.	Image	Category	Issue Type	Rating (1, 2, or 3)	Comments	Map Sht No.
D148		Drainage	Endwall	3	Endwall drainage structure needs vegetation and sediment cleared away.	4
D149		Drainage	Grate Inlet	3	Inlet needs vegetation cleared away.	7
D150		Drainage	Other	3	Flume drainage structure needs vegetation cleared away.	19
D151		Drainage	Mitered End Section	3	MES Drainage structure needs maintenance and is cracked.	41
D152		Drainage	Other	3	Flume drainage structure needs vegetation cleared away.	41
D153		Drainage	Outfall	3	Overgrown vegetation	41

ID No.	Image	Category	Issue Type	Rating (1, 2, or 3)	Comments	Map Sht No.
D154		Drainage	Drainage Structure	3	Erosion around MES	17
D155		Drainage	Drainage Structure	3	Overgrown vegetation	17
D156		Drainage	Drainage Structure	3	Debris in endwall	19
D157		Drainage	Drainage Structure	3	DRAINAGE STRUCTURE NEEDS vegetation cleared away.	40
D158		Drainage	Drainage Structure	3	MES DRAINAGE STRUCTURE NEEDS vegetation cleared away.	40
D159		Drainage	Drainage Structure	3	Scupper Drains needs vegetation cleared away.	41

ID No.	Image	Category	Issue Type	Rating (1, 2, or 3)	Comments	Map Sht No.
OI2		Other Issue		2	Damaged box cover on sign structure	3
OI3		Other Issue		2	Large Hole no apparent reason	10
OI4		Other Issue		2	Broken curtain	13
OI5		Other Issue		2	grating tampering	14
OI6		Other Issue		2	Down yellow structure marker.	36
OI7		Other Issue		3	Trash near OCS	15

ID No.	Image	Category	Issue Type	Rating (1, 2, or 3)	Comments	Map Sht No.
OI8		Other Issue		3	birds nest	15
OI9		Other Issue		3	Structures needs maintainence	2
OI10		Other Issue		3	Wet Pond has alot of debris within it.	10
OI11		Other Issue	Other	3	Lightning cover open.	6
P4		Pavement	Cracking	2		3
P5		Pavement	Edge Ravel	2	Approx. 6 in dropoff from eroding shoulder	8

ID No.	Image	Category	Issue Type	Rating (1, 2, or 3)	Comments	Map Sht No.
P6		Pavement	Cracking	2	spalling from bridge to end of on ramp	13
P7		Pavement	Cracking	2	cracking misc asphalt around guard rails supports with raised asphalt, entire rail supports	13
P8		Pavement	Depression	2	25 ft of drop off in shoulder	34
P9		Pavement	Pothole	2	Pothole leads to where barrier Wall and guard rail meet.	28
P10		Pavement	Depression	2	Chipping of paved shoulder causing a depression that runs for 30-40' in this location.	29
P11		Pavement	Cracking	2	large cracking across the highway	28

ID No.	Image	Category	Issue Type	Rating (1, 2, or 3)	Comments	Map Sht No.
P12		Pavement	Cracking	2	Crackimg across the width of the bridge in this location.	28
P13		Pavement	Depression	2	insufficient grade at replaced pavement	44
P14		Pavement	Other	2	Endwall drainage structure vegetation removal.	33
P15		Pavement	Other	2	Washout and slope Erosion occurring.	26
P16		Pavement	Other	2	Damaged and vegetation removal at MES DRAINAGE STR	26
P17		Pavement	Other	2	Washout and erosion occurring at inlet structure.	26

ID No.	Image	Category	Issue Type	Rating (1, 2, or 3)	Comments	Map Sht No.
P18		Pavement	Cracking	2	Cracking and spalling pavement in this area.	17
P19		Pavement	Other	3	washout and erosion in this location .	14
P20		Pavement	Cracking	3	concrete missing guardrail	11
P21		Pavement	Striping or Pavement Marking	3	Gore striping needs maintenance and lane striping in this location.	4
P22		Pavement	Cracking	3	erosion in this location	9
P23		Pavement	Cracking	3	Asphalt cracking at the rear of the base of Guardrail supports.	10

ID No.	Image	Category	Issue Type	Rating (1, 2, or 3)	Comments	Map Sht No.
P24		Pavement	Cracking	3	Misc asphalt cracking in this location.	11
P25		Pavement	Striping or Pavement Marking	3	Striping needs maintenance in this location.	12
P26		Pavement	Cracking	3	spalling along roadway	13
P27		Pavement	Other	3	Pitting in misc asphalt surrounding guard rail from this location onward 40' Northbound.	13
P28		Pavement	Cracking	3	uneven and spalling	14
P29		Pavement	Cracking	3	Pavent spalling in this location.	19

ID No.	Image	Category	Issue Type	Rating (1, 2, or 3)	Comments	Map Sht No.
P30		Pavement	Edge Ravel	3	drop off at eos for 25ft	38
P31		Pavement	Cracking	3	small potholes and striping damaged	32
P32		Pavement	Edge Ravel	3	for a half mile south	29
P33		Pavement	Striping or Pavement Marking	3	Striping needs maintenance in this location.	27
P34		Pavement	Depression	3		25
P35		Pavement	Cracking	3	Cracking in shoulder pavement.	25

ID No.	Image	Category	Issue Type	Rating (1, 2, or 3)	Comments	Map Sht No.
P36		Pavement	Cracking	3	Asphalt cracking in this location.	24
P37		Pavement	Cracking	3	Merge Lane pavement and striping cracking	23
P38		Pavement	Cracking	3	persistent pavement cracking	21
P39		Pavement	Depression	3		20
P40		Pavement	Cracking	3	Cracking in this location on the road.	19
P41		Pavement	Cracking	3	Cracking and depression in this location	37

ID No.	Image	Category	Issue Type	Rating (1, 2, or 3)	Comments	Map Sht No.
P42		Pavement	Cracking	3	Cracking in this location at the start of the bridge.	36
P43		Pavement	Depression	3	Pothole on the outside of travel lane in this location.	38
P44		Pavement	Other	3	Pavement spalling and cracking in this location.	16
P45		Pavement	Other	3	MES Drainage structure needs vegetation cleared.	40
P46		Pavement	Other	3	Endwall drainage structure vegetation cleared.	40
P47		Pavement	Other	3	MES Drainage structure vegetation removal.	37

ID No.	Image	Category	Issue Type	Rating (1, 2, or 3)	Comments	Map Sht No.
P48		Pavement	Other	3	MES Drainage structure vegetation removal.	37
P49		Pavement	Other	3	MES Drainage structure vegetation removal.	36
P50		Pavement	Other	3	Erosion occurring at MES DRAINAGE STRUCTURE	36
P51		Pavement	Other	3	MES DRAINAGE STRUCTURE vegetation removal.	36
P52		Pavement	Other	3	Flume needs vegetation cleared away.	36
P53		Pavement	Other	3	Fence line needs vegetation cleared away.	36

ID No.	Image	Category	Issue Type	Rating (1, 2, or 3)	Comments	Map Sht No.
P54		Pavement	Other	3	Inlet drainage structure vegetation removal.	36
P55		Pavement	Other	3	Inlet drainage structure vegetation removal.	36
P56		Pavement	Other	3	Inlet & flume drainage structure vegetation remove	36
P57		Pavement	Other	3	Inlet drainage structures vegetation removal.	35
P58		Pavement	Other	3	Tree leaning on fence line.	35
P59		Pavement	Other	3	Slope Erosion occurring in this location.	34

ID No.	Image	Category	Issue Type	Rating (1, 2, or 3)	Comments	Map Sht No.
P60		Pavement	Depression	3	Shoulder depression.	34
P61		Pavement	Other	3	MES DRAINAGE STRUCTURE vegetation removal.	34
P62		Pavement	Other	3	Slope Erosion occurring in this area.	34
P63		Pavement	Other	3	Barrier Wall Scratched.	33
P64		Pavement	Other	3	Fence line and posts damaged.	33
P65		Pavement	Other	3	Vegetation on retaining wall.	27

ID No.	Image	Category	Issue Type	Rating (1, 2, or 3)	Comments	Map Sht No.
P66		Pavement	Cracking	3	Cracking pavement in travel lanes for 400' South.	26
P67		Pavement	Stripping	3	Stripping of travel lane pavement.	18
P68		Pavement	Other	3	Large debris in median.	16
P69		Pavement	Other	3	Travel lanes pavement spalling and cracking.	16
P70		Pavement	Other	3	Drainage structure needs vegetation removal.	16
P71		Pavement	Other	3	Vegetation removal on bridge MSE Wall.	2

ID No.	Image	Category	Issue Type	Rating (1, 2, or 3)	Comments	Map Sht No.
P72		Pavement	Other	3	MSE Wall Vegetation removal.	2
P73		Pavement	Other	3	MSE WALL Vegetation removal.	5
P74		Pavement	Other	3	Dirty water runoff stripping paint from MSE WALL.	10
P75		Pavement	Other	3	Manhole structure damaged.	12
P76	N/A	Pavement	Striping or Pavement Marking	3	Striping along ramp is peeling.	19
P77		Pavement	Striping or Pavement Marking	3	Missing stretch of striping	24

ID No.	Image	Category	Issue Type	Rating (1, 2, or 3)	Comments	Map Sht No.
R27		Roadside	Fence	2	fence down for stretch of 75ft	15
R28		Roadside	Other	2	conduit broken to security camera	13
R29		Roadside	Lighting	2	pull box cover off	11
R30		Roadside	Erosion	2	Erosion and washout at this location.	9
R31		Roadside	Erosion	2	erosion near eop and mes and overgrown veg	8
R32		Roadside	Fence	2	cut fence and exposed pole foundation	7

ID No.	Image	Category	Issue Type	Rating (1, 2, or 3)	Comments	Map Sht No.
R33		Roadside	Erosion	2		7
R34		Roadside	Other	2	loose	6
R35		Roadside	Erosion	2	erosion in this location	6
R36		Roadside	Fence	2	fence down	5
R37		Roadside	Fence	2	tree overgrown	1
R38		Roadside	Fence	2	repeated , down posts	1

ID No.	Image	Category	Issue Type	Rating (1, 2, or 3)	Comments	Map Sht No.
R39		Roadside	Erosion	2	Heavy Erosion	3
R40		Roadside	Erosion	2	heavy Erosion and washout	4
R41		Roadside	Erosion	2	Washout and erosion in this location	4
R42		Roadside	Erosion	2	heavy Erosion along length of slope, undermined light pole	4
R43		Roadside	Other	2	damaged slope	4
R44		Roadside	Other	2	missing cover	6

ID No.	Image	Category	Issue Type	Rating (1, 2, or 3)	Comments	Map Sht No.
R45		Roadside	Other	2	broken base	6
R46		Roadside	Other	2	Ground Box needs a cover.	6
R47		Roadside	Erosion	2	Erosion in this location in front of MES STRUCTURE.	7
R48		Roadside	Erosion	2	erosion in front of the mES STRUCTURE	7
R49		Roadside	Erosion	2	Slope erosion in this location.	10
R50		Roadside	Erosion	2	Erosion in this location for quater mile north at the rear of cracking misc asphalt.	10

ID No.	Image	Category	Issue Type	Rating (1, 2, or 3)	Comments	Map Sht No.
R51		Roadside	Other	2	Ground Box broken due to vegatation in this location.	12
R52		Roadside	Erosion	2	major erosion in this location	14
R53		Roadside	Fence	2	broken fence	15
R54		Roadside	Lighting	2	Ground Box needs maintenance in this location.	19
R55		Roadside	Erosion	2	Erosion in this location, as a result misc asphalt is exposed.	21
R56		Roadside	Erosion	2	Slope Erosion in this location.	37

ID No.	Image	Category	Issue Type	Rating (1, 2, or 3)	Comments	Map Sht No.
R57		Roadside	Erosion	2	Erosion and washout in this location.	32
R58		Roadside	Fence	2	Fence Post needs maintenance in this location.	32
R59		Roadside	Fence	2	Fence Line in this location has a good amount of overgrown vegatation.	30
R60		Roadside	Fence	2	Vegatation overgrown on Fence Line.	30
R61		Roadside	Fence	2	damaged fence	29
R62		Roadside	Fence	2	Fence Post needs maintenance.	25

ID No.	Image	Category	Issue Type	Rating (1, 2, or 3)	Comments	Map Sht No.
R63		Roadside	Erosion	2	Slope erosion in this location.	23
R64		Roadside	Other	2	missing cover	23
R65		Roadside	Fence	2	Fence Line needs maintenance and vegetation cleared away.	22
R66		Roadside	Fence	2	Fence Line needs maintenance and vegetation cleared away.	22
R67		Roadside	Erosion	2	Slope erosion in this location.	21
R68		Roadside	Erosion	2	erosion in this location on the hillside	37

ID No.	Image	Category	Issue Type	Rating (1, 2, or 3)	Comments	Map Sht No.
R69		Roadside	Fence	2	Fence Line inaccesible within most of the pond area in this location.	13
R70		Roadside	Other	2	Ground Box inaccesible and covered with sediment.	6
R71		Roadside	Curb Inlet	2	Ground Boxes damaged severely.	6
R72		Roadside	Erosion	2	Erosion along slope and under asphalt	26
R73		Roadside	Fence	3	Fence is structurally sound, a few down posts are bent and 1 post is down.	15
R74		Roadside	Fence	3	fence damage	15

ID No.	Image	Category	Issue Type	Rating (1, 2, or 3)	Comments	Map Sht No.
R75		Roadside	Fence	3	overgrown vegatation	14
R76		Roadside	Erosion	3	General erosion in this location.	13
R77		Roadside	Erosion	3	Erosion along light pole base and side slope	12
R78		Roadside	Erosion	3	Erosion and washout occurrence in this location and Soil stockpile.	12
R79		Roadside	Erosion	3	washout along side of road 30ft	10
R80		Roadside	Erosion	3	around side pad	10

ID No.	Image	Category	Issue Type	Rating (1, 2, or 3)	Comments	Map Sht No.
R81		Roadside	Erosion	3	erosion along shoulder	9
R82		Roadside	Erosion	3	Washout and erosion in this location at the front of the Flume.	8
R83		Roadside	Erosion	3	roadside	7
R84		Roadside	Erosion	3		6
R85		Roadside	Erosion	3	Erosion in this location.	3
R86		Roadside	Erosion	3	Erosion in this location on both sides of the road.	2

ID No.	Image	Category	Issue Type	Rating (1, 2, or 3)	Comments	Map Sht No.
R87		Roadside	Fence	3	small hole	1
R88		Roadside	Fence	3	Fencing needs maintenance in this location.	1
R89		Roadside	Erosion	3	soft ground around guard rail, erosion in this location	1
R90		Roadside	Fence	3	hole in fence	2
R91		Roadside	Erosion	3	Erosion in this location on the slope.	5
R92		Roadside	Erosion	3	Slope erosion in this location.	6

ID No.	Image	Category	Issue Type	Rating (1, 2, or 3)	Comments	Map Sht No.
R93		Roadside	Erosion	3		6
R94		Roadside	Erosion	3	Erosion in this location from Station 7016 to Station 7026.	7
R95		Roadside	Fence	3	Fencing needs to be repaired in this location.	8
R96		Roadside	Fence	3	repeated broken posts, multiple along this fence line.	8
R97		Roadside	Fence	3	Fence Post base exposed, erosion in this location appears to be occurring.	8
R98		Roadside	Fence	3	Fence Post base exposed, erosion in this location.	8

ID No.	Image	Category	Issue Type	Rating (1, 2, or 3)	Comments	Map Sht No.
R99		Roadside	Erosion	3	Erosion in this location	9
R100		Roadside	Fence	3	Exposed pole foundation	9
R101		Roadside	Erosion	3	erosion in this location	9
R102		Roadside	Fence	3	erosion along pole foundation	9
R103		Roadside	Erosion	3	Erosion in this location at the edge of cracking misc asphalt.	10
R104		Roadside	Erosion	3	Erosion and washout in this location.	12

ID No.	Image	Category	Issue Type	Rating (1, 2, or 3)	Comments	Map Sht No.
R105		Roadside	Erosion	3	Erosion and washout in this location.	12
R106		Roadside	Erosion	3	Erosion in this location.	12
R107		Roadside	Fence	3	Fence Post need to be repaired.	15
R108		Roadside	Erosion	3	erosion in slope	34
R109		Roadside	Erosion	3	Slope erosion in this location.	34
R110		Roadside	Fence	3	Fencing and post needs maintenance.	31

ID No.	Image	Category	Issue Type	Rating (1, 2, or 3)	Comments	Map Sht No.
R111		Roadside	Fence	3	Tree overgrown vegatation on fencing in this location.	31
R112		Roadside	Fence	3	Fence in this location needs maintenance.	30
R113		Roadside	Fence	3	overgrown fence Line	30
R114		Roadside	Fence	3	Fence Line needs VEGATATION CLEARED away.	25
R115		Roadside	Erosion	3	Erosion and washout in this location.	24
R116		Roadside	Fence	3	overgrown vegatation, post detached from fence	24

ID No.	Image	Category	Issue Type	Rating (1, 2, or 3)	Comments	Map Sht No.
R117		Roadside	Fence	3	Fence is damaged	21
R118		Roadside	Fence	3		20
R119		Roadside	Erosion	3	Slope erosion in this location.	44
R120		Roadside	Lighting	3	Light pole base concrete broken and cracking. Caulking sealant wearing away.	38
R121		Roadside	Erosion	3	Slope erosion in this location and on this hillside.	38
R122		Roadside	Lighting	3	Missing sign, sign bases still present.	38

ID No.	Image	Category	Issue Type	Rating (1, 2, or 3)	Comments	Map Sht No.
R123		Roadside	Erosion	3	Slope erosion in this location on the hillside.	5
R124		Roadside	Erosion	3	Slope erosion in this location on the hillside.	5
R125		Roadside	Erosion	3	Slope erosion in this location on the hillside. Erosion extends to the North side of pond.	5
R126		Roadside	Fence	3	Fence post needs maintenance.	5
R127		Roadside	Erosion	3	Erosion in this location on the hillside.	10
R128		Roadside	Erosion	3	Slope erosion in this location on the hillside.	10

ID No.	Image	Category	Issue Type	Rating (1, 2, or 3)	Comments	Map Sht No.
R129		Roadside	Fence	3	Overgrown vegatation on Fence Line Start point.	10
R130		Roadside	Fence	3	Fence Line vegatation overgrown End Point.	10
R131		Roadside	Fence	3	Vegatation overgrown on Fence Line Start point.	10
R132		Roadside	Fence	3	Fence Line overgrown vegatation End Point.	10
R133		Roadside	Fence	3	Fence Line needs VEGATATION CLEARED away.	10
R134		Roadside	Fence	3	Down Fence In this location.	13

ID No.	Image	Category	Issue Type	Rating (1, 2, or 3)	Comments	Map Sht No.
R135		Roadside	Fence	3	Fence Line needs VEGATATION CLEARED away.	13
R136		Roadside	Fence	3	Fence Line needs VEGATATION CLEARED away.	13
R137		Roadside	Fence	3	Gate leading to pond needs maintenance.	13
R138		Roadside	Fence	3	Fence Line needs VEGATATION CLEARED away.	15
R139		Roadside	Other	3	Slope Erosion occurring in this location.	16
R140		Roadside	Other	3	Slope Erosion occurring in this location.	7

ID No.	Image	Category	Issue Type	Rating (1, 2, or 3)	Comments	Map Sht No.
R141		Roadside	Other	3	Collapsed road construction sign.	6
R142		Roadside	Other	3	Slope Erosion and washout occurring in this location.	6
R143		Roadside	Other	3	Slope Erosion occurring in this location.	6
R144		Roadside	Other	3	Slope Erosion occurring in this location.	6
R145		Roadside	Other	3	Slope Erosion and washout occurring in this location.	3
R146		Roadside	Other	3	Slope Erosion occurring in this location.	6

ID No.	Image	Category	Issue Type	Rating (1, 2, or 3)	Comments	Map Sht No.
R147		Roadside	Other	3	Collapsed road construction signs.	6
R148		Roadside	Curb Inlet	3	Slope Erosion occurring in this location.	6
R149		Roadside	Other	3	Slope Erosion occurring in this location.	6
R150		Roadside	Other	3	Collapsed road construction sign.	6
R151		Roadside	Other	3	Slope Erosion occurring in this location.	7
R152		Roadside	Other	3	Collapsed road construction sign and overgrown vegetation in this location.	18

ID No.	Image	Category	Issue Type	Rating (1, 2, or 3)	Comments	Map Sht No.
R153		Roadside	Storm Manhole	3	Manhole damaged and cracked.	41
R154		Roadside	Other	3	overgrown vegetation along side slope	19
R155		Roadside	Erosion	3	Erosion along misc. asphalt	19
R156		Roadside	Erosion	3	Erosion along side slope	19
R157		Roadside	Fence	3	Fence line needs vegetation cleared away.	41
R158		Roadside	Fence	3	Fence line needs vegetation cleared away.	41

ID No.	Image	Category	Issue Type	Rating (1, 2, or 3)	Comments	Map Sht No.
R159		Roadside	Fence	3	Fence line needs vegetation cleared away.	41
WB7		Walls or Barriers	Barrier Wall	3	Cracking along Barrier Wall at this location. Barrier Wall maintenance needed.	9
WB8		Walls or Barriers	Retaining Wall	3	VEGATATION on wall needs to be cleared.	32
WB9		Walls or Barriers	Barrier Wall	3	Cracking of the Barrier Wall in this location.	28
WB10		Walls or Barriers	Barrier Wall	3	Cracking on barrier Wall and scraping.	26
WB11		Walls or Barriers	Barrier Wall	3	Scraping on barrier Wall.	26

ID No.	Image	Category	Issue Type	Rating (1, 2, or 3)	Comments	Map Sht No.
WB12		Walls or Barriers	Guardrail	3	Washout occurring at Guard rail column.	42
WB13		Walls or Barriers	Other	3	Vegetation removal from MSE Wall.	30
WB14		Walls or Barriers	Other	3	Vegetation on MSE Wall needs to be removed.	32
WB15		Walls or Barriers	Other	3	MSE WALL Vegetation removal needed.	39
WB16		Walls or Barriers	Other	3	MSE WALL Vegetation removal needed.	41
WB17		Walls or Barriers	Other	3	MSE WALL Vegetation removal needed.	42

ID No.	Image	Category	Issue Type	Rating (1, 2, or 3)	Comments	Map Sht No.
WB18		Walls or Barriers	Other	3	Graffiti on MSE wall	19
WB19		Walls or Barriers	Other	3	MSE WALL Vegetation removal needed.	41









Appendix 7: SR 451



CENTRAL FLORIDA EXPRESSWAY AUTHORITY

CFX Annual Inspection FY 2022

SR 451 Inspection Results

Sheet 1

0 125 250 Feet

N

Data Source: Dewberry
Image Source: ESRI World

Document Path: W:\50088189\Bond Convenants\Annual Inspections\FY 22\GIS\CFX_AI_451_FY22.mxd



CENTRAL FLORIDA EXPRESSWAY AUTHORITY

CFX Annual Inspection FY 2022

SR 451 Inspection Results
Sheet 2

Feet
0 125 250

N

Data Source: Dewberry
Image Source: ESRI World

Document Path: W:\50088189\Bond Convenants\Annual Inspections\FY 22\GIS\CFX_AI_451_FY22.mxd



CENTRAL FLORIDA EXPRESSWAY AUTHORITY

CFX Annual Inspection FY 2022

SR 451 Inspection Results
Sheet 3

Feet
0 125 250

N

Data Source: Dewberry
Image Source: ESRI World

Document Path: W:\50088189\Bond Convenants\Annual Inspections\FY 22\GIS\CFX_AI_451_FY22.mxd

ID No.	Image	Category	Issue Type	Rating (1, 2, or 3)	Comments	Map Sht No.
D1		Drainage	Drainage Structure	2	DRAINAGE STRUCTURE NEEDS VEGETATION and sediment cleared away.	2
D2		Drainage	Drainage Structure	3	ENDWALL DRAINAGE STRUCTURE NEEDS VEGETATION and sediment cleared away.	2
D3		Drainage	Drainage Structure	3	MES DRAINAGE STRUCTURE NEEDS VEGETATION and sediment cleared away.	3
D4		Drainage	Drainage Structure	3	FLUME DRAINAGE STRUCTURE Needs VEGETATION cleared away.	3
D5		Drainage	Drainage Structure	3	MES DRAINAGE STRUCTURE NEEDS VEGETATION cleared away.	2
D6		Drainage	Drainage Structure	3	DRAINAGE STRUCTURE skimmer is damaged in this location.	2

ID No.	Image	Category	Issue Type	Rating (1, 2, or 3)	Comments	Map Sht No.
D7		Drainage	Drainage Structure	3	MES DRAINAGE STRUCTURE NEEDS VEGETATION cleared away.	1
D8		Drainage	Drainage Structure	3	DRAINAGE STRUCTURE Weir is broken.	1
D9		Drainage	Drainage Structure	3	DRAINAGE STRUCTURE NEEDS VEGETATION CLEARED AWAY.	1
D10		Drainage	Flume/Concrete Apron	3	FLUME DRAINAGE STRUCTURE and other connected STRUCTURE NEEDS VEGETATION CLEARED AWAY.	3
D11		Drainage	Drainage Structure	3	ENDWALL DRAINAGE STRUCTURE NEEDS VEGETATION CLEARED AWAY.	3
OI2		Other Issue	Other	3	3' hole with object marker in this location.	2

ID No.	Image	Category	Issue Type	Rating (1, 2, or 3)	Comments	Map Sht No.
P1		Pavement	Pothole	3	Potholing within travel lanes in this location.	1
P2		Pavement	Pothole	3	Potholing within travel lanes in this location.	2
P3		Pavement	Depression	3	Paved shoulder roadside depression.	1
R6		Roadside	Erosion	2	Slope erosion and washout occurring in this location.	3
R7		Roadside	Fence	2	Fence line needs VEGETATION cleared away and is damaged.	2
R8		Roadside	Erosion	2	Large Washout occurring in this location.	3

ID No.	Image	Category	Issue Type	Rating (1, 2, or 3)	Comments	Map Sht No.
R9		Roadside	Fence	2	Fence gate is damaged and inoperable.	3
R10		Roadside	Fence	3	Fence posts damaged in this location.	2
R11		Roadside	Erosion	3	Slope erosion occurring in this location.	3
R12		Roadside	Erosion	3	Slope erosion occurring in this location.	3
R13		Roadside	Fence	3	Fence line damaged in this location.	3
R14		Roadside	Fence	3	Fence line is damaged by downed tree in this location.	2

ID No.	Image	Category	Issue Type	Rating (1, 2, or 3)	Comments	Map Sht No.
R15		Roadside	Erosion	3	MISC ASPHALT Erosion occurring in this location.	1
R16		Roadside	Fence	3	Fence gate damaged and needs VEGETATION CLEARED AWAY.	3
R17		Roadside	Fence	3	Fence line needs VEGETATION CLEARED AWAY.	3
R18		Roadside	Fence	3	Fence line needs VEGETATION CLEARED AWAY.	3









Appendix 8: SR 453

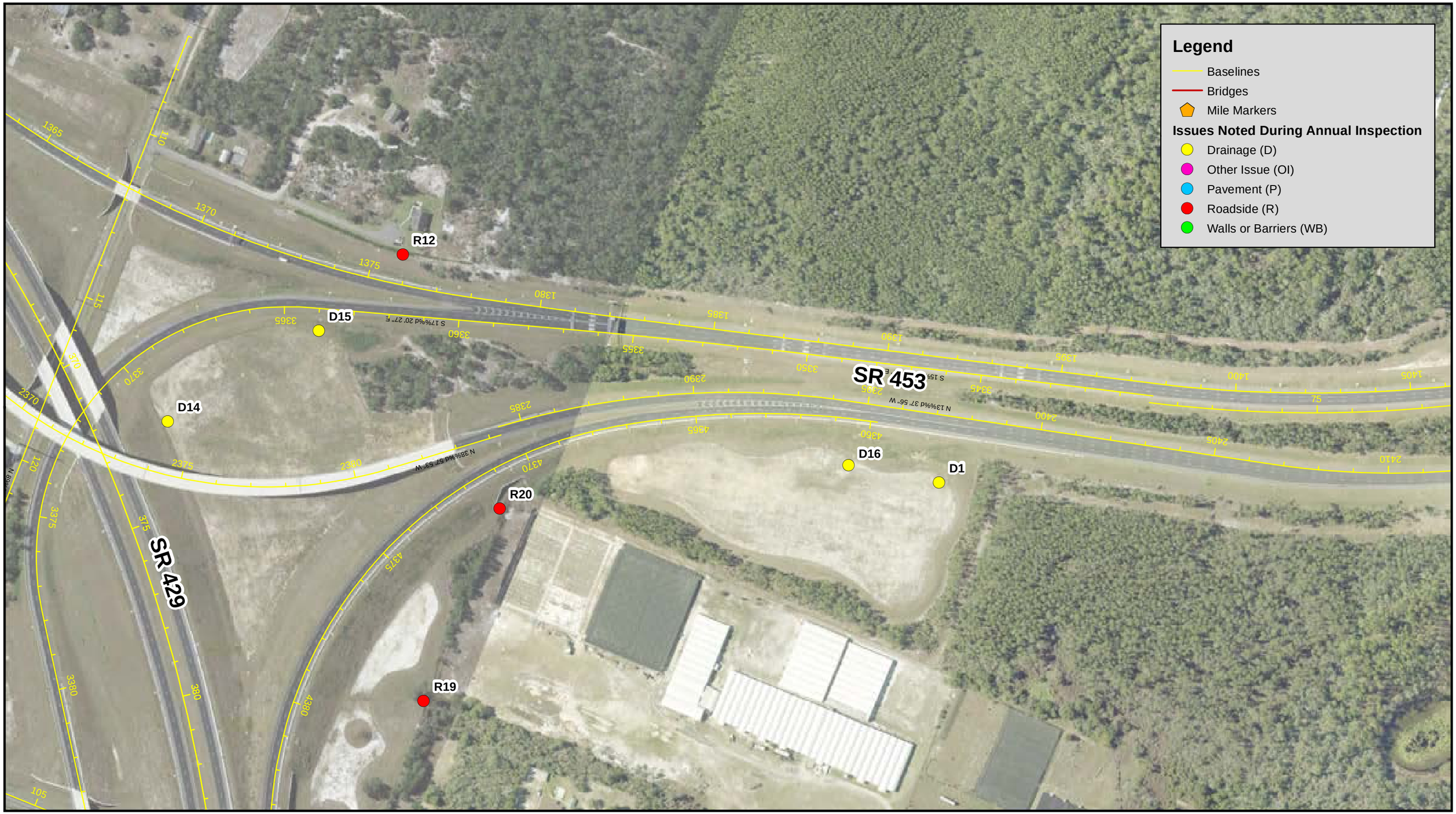

CENTRAL FLORIDA EXPRESSWAY AUTHORITY

CFX Annual Inspection FY 2022

SR 453 Inspection Results
Sheet 1

Feet
0 125 250

N

Data Source: Dewberry
Image Source: ESRI World

Document Path: W:\50088189\Bond Convenants\Annual Inspections\FY 22\GIS\CFX_AI_453_FY22.mxd

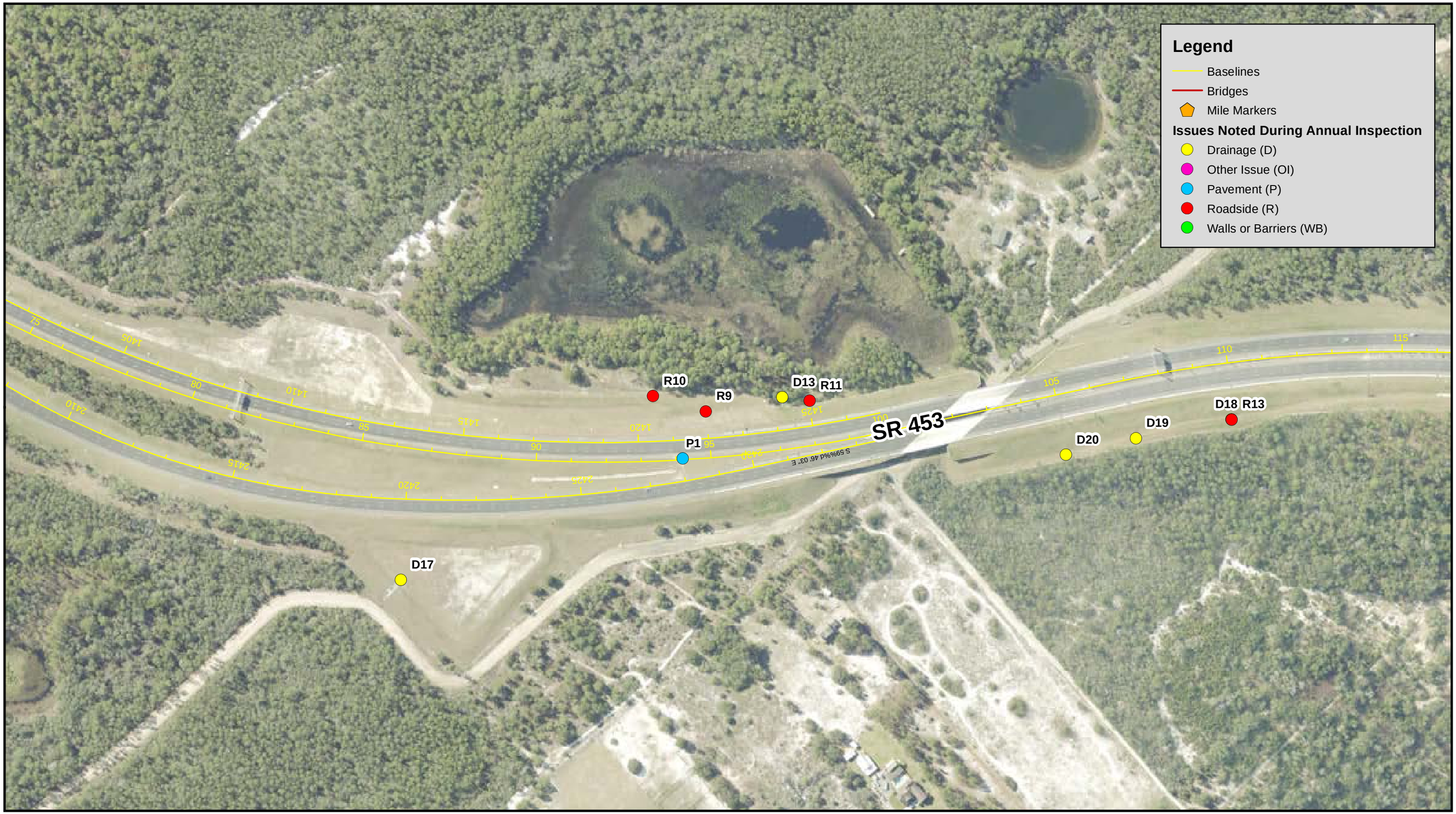

CENTRAL FLORIDA EXPRESSWAY AUTHORITY

CFX Annual Inspection FY 2022

SR 453 Inspection Results
Sheet 2

N

0 125 250 Feet

Data Source: Dewberry
Image Source: ESRI World

Document Path: W:\50088189\Bond Convenants\Annual Inspections\FY 22\GIS\CFX_AI_453_FY22.mxd



CENTRAL FLORIDA EXPRESSWAY AUTHORITY

CFX Annual Inspection FY 2022

SR 453 Inspection Results
Sheet 3

N

0 125 250 Feet

Data Source: Dewberry
Image Source: ESRI World

Document Path: W:\50088189\Bond Convenants\Annual Inspections\FY 22\GIS\CFX_AI_453_FY22.mxd



CENTRAL FLORIDA EXPRESSWAY AUTHORITY

CFX Annual Inspection FY 2022

SR 453 Inspection Results

Sheet 4

N

0 125 250 Feet

Data Source: Dewberry
Image Source: ESRI World

Document Path: W:\50088189\Bond Convenants\Annual Inspections\FY 22\GIS\CFX_AI_453_FY22.mxd

ID No.	Image	Category	Issue Type	Rating (1, 2, or 3)	Comments	Map Sht No.
D1		Drainage	Drainage Structure	2	MES DRAINAGE STRUCTURE NEEDS vegetation cleared away.	1
D2		Drainage	Drainage Structure	2	Endwall drainage structure NEEDS vegetation cleared away.	4
D3		Drainage	Drainage Structure	3	Endwall drainage structure NEEDS vegetation cleared away.	4
D4		Drainage	Drainage Structure	3	Endwall drainage structure NEEDS vegetation cleared away.	4
D5		Drainage	Drainage Structure	3	Endwall drainage structure NEEDS vegetation cleared away.	4
D6		Drainage	Drainage Structure	3	Endwall drainage structure NEEDS vegetation and debris cleared away.	4

ID No.	Image	Category	Issue Type	Rating (1, 2, or 3)	Comments	Map Sht No.
D7		Drainage	Flume/Concrete Apron	3	FlUME DRAINAGE STRUCTURE NEEDS vegetation cleared away.	4
D8		Drainage	Drainage Structure	3	Wash and erosion occurring at the rear of structure.	4
D9		Drainage	Drainage Structure	3	FLUME DRAINAGE STRUCTURE NEEDS vegetation cleared away.	3
D10		Drainage	Flume/Concrete Apron	3	FLUME DRAINAGE STRUCTURE NEEDS vegetation cleared away.	3
D11		Drainage	Drainage Structure	3	MES DRAINAGE STRUCTURE NEEDS vegetation cleared away.	3
D12		Drainage	Flume/Concrete Apron	3	FLUME DRAINAGE STRUCTURE NEEDS vegetation cleared away.	2

ID No.	Image	Category	Issue Type	Rating (1, 2, or 3)	Comments	Map Sht No.
D13		Drainage	Drainage Structure	3	Endwall drainage structure NEEDS vegetation cleared away.	1
D14		Drainage	Drainage Structure	3	MES DRAINAGE STRUCTURE NEEDS vegetation cleared away.	1
D15		Drainage	Drainage Structure	3	MES DRAINAGE STRUCTURE NEEDS vegetation cleared away.	1
D16		Drainage	Flume/Concrete Apron	3	Concrete Flume DRAINAGE STRUCTURE needs vegetation cleared away.	2
D17		Drainage	Drainage Structure	3	Endwall drainage structure needs vegetation cleared away.	2
D18		Drainage	Drainage Structure	3	Endwall drainage structure needs vegetation cleared away.	2

ID No.	Image	Category	Issue Type	Rating (1, 2, or 3)	Comments	Map Sht No.
D19		Drainage	Drainage Structure	3	Endwall drainage structure needs vegetation cleared away.	2
D20		Drainage	Flume/Concrete Apron	3	Flume DRAINAGE STRUCTURE needs vegetation cleared away.	3
D21		Drainage	Drainage Structure	3	DRAINAGE STRUCTURE needs vegetation cleared away.	3
D22		Drainage	Drainage Structure	3	Endwall drainage structure needs vegetation cleared away.	3
D23		Drainage	Drainage Structure	3	Drainage structure needs vegetation cleared away.	4
D24		Drainage	Drainage Structure	3	MES DRAINAGE STRUCTURE NEEDS vegetation cleared away.	4

ID No.	Image	Category	Issue Type	Rating (1, 2, or 3)	Comments	Map Sht No.
D25		Drainage	Drainage Structure	3	DRAINAGE STRUCTURE NEEDS sediment cleared away and washout occurring in this location.	4
D26		Drainage	Drainage Structure	3	DRAINAGE STRUCTURE NEEDS vegetation cleared away.	4
D27		Drainage	Drainage Structure	3	Endwall drainage structure NEEDS vegetation cleared away.	4
D28		Drainage	Drainage Structure	3	Endwall drainage structure NEEDS vegetation cleared away.	4
D29		Drainage	Drainage Structure	3	Endwall drainage structure NEEDS vegetation cleared away.	4
OI1		Other Issue	Damaged	3	Device is damaged and rusty.	4
OI2		Other Issue	Damaged	3	Damaged road sign post beneath cone in this location.	4
P1		Pavement	Depression	3	Drepression on edge of shoulder in this location.	2
R2		Roadside	Fence	3	Fence line needs vegetation cleared away.	4
R3		Roadside	Erosion	3	Slope Erosion occurring in this location.	4
R4		Roadside	Fence	3	Fence line damaged in this location.	4
R5		Roadside	Fence	3	Fence line needs vegetation cleared away.	4

ID No.	Image	Category	Issue Type	Rating (1, 2, or 3)	Comments	Map Sht No.
R6		Roadside	Fence	3	Fence line needs vegetation cleared away.	3
R7		Roadside	Fence	3	Fence line needs vegetation cleared away.	3
R8		Roadside	Fence	3	Fence line is damaged in this location.	3
R9		Roadside	Erosion	3	Slope Erosion occurring in this location.	2
R10		Roadside	Fence	3	3 Fence posts damaged in this location.	2
R11		Roadside	Fence	3	Fence line needs vegetation cleared away.	2

ID No.	Image	Category	Issue Type	Rating (1, 2, or 3)	Comments	Map Sht No.
R12		Roadside	Fence	3	Fence line needs vegetation cleared away.	1
R13		Roadside	Fence	3	Fence line needs vegetation cleared away.	2
R14		Roadside	Fence	3	Fence line needs vegetation cleared away.	3
R15		Roadside	Fence	3	Fence line needs vegetation cleared away.	4
R16		Roadside	Fence	3	Fence line needs vegetation cleared away.	4
R17		Roadside	Fence	3	Fence line needs vegetation cleared away.	4

ID No.	Image	Category	Issue Type	Rating (1, 2, or 3)	Comments	Map Sht No.
R18		Roadside	Fence	3	Fence line needs vegetation cleared away.	1
R19		Roadside	Fence	3	Fence line needs vegetation cleared away.	1
WB1		Walls or Barriers	Other	3	Barrier Wall is scraped in this location.	4
WB2		Walls or Barriers	Damaged	3	Scraped Bridge Barrier Wall.	4
WB3		Walls or Barriers	Damaged	3	200' of scraped Barrier Wall in this location.	4









Appendix 9: SR 528



CENTRAL FLORIDA EXPRESSWAY AUTHORITY

CFX Annual Inspection FY 2022

SR 528 Inspection Results
Sheet 1

N

Feet
0 125 250

Data Source: Dewberry
Image Source: ESRI World

Document Path: W:\50088189\Bond Convenants\Annual Inspections\FY 22\GIS\CFX_AI_528_FY22.mxd

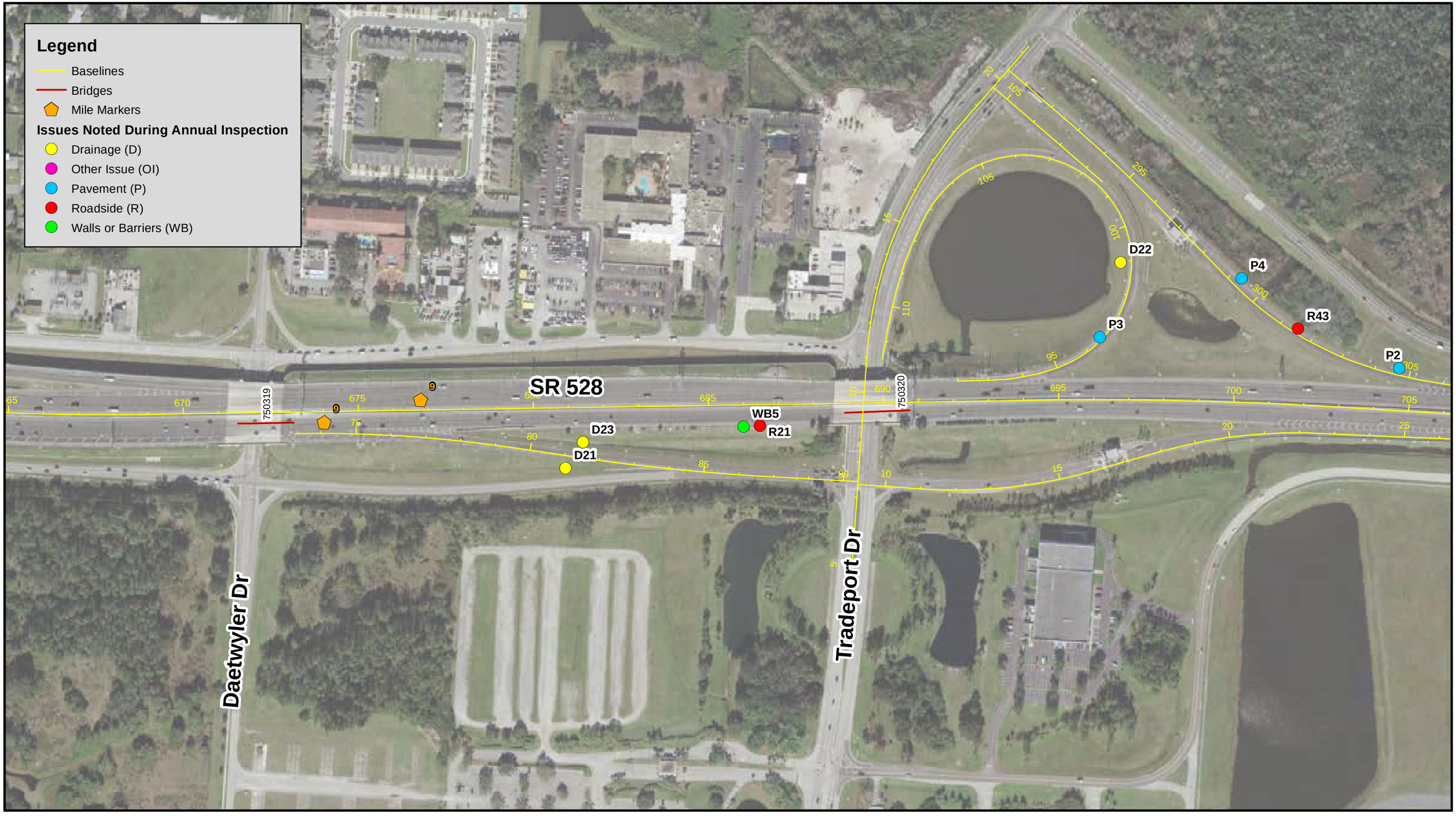

CFX Annual Inspection FY 2022

SR 528 Inspection Results
Sheet 2

CENTRAL FLORIDA EXPRESSWAY AUTHORITY

N

0 125 250 Feet

Data Source: Dewberry
Image Source: ESRI World

Document Path: W:\50088189\Bond Convenants\Annual Inspections\FY 22\GIS\CFX_AI_528_FY22.mxd

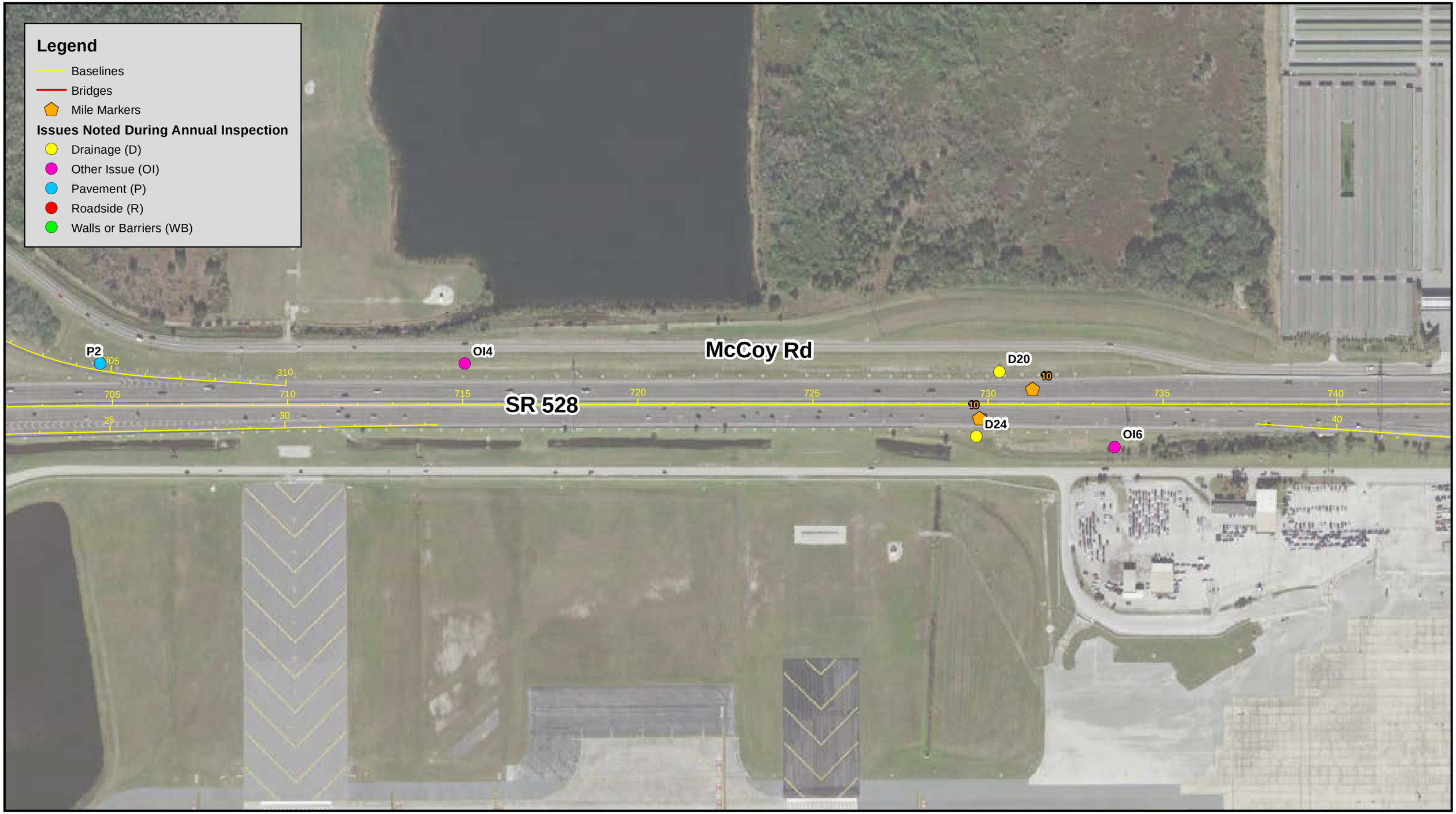

CENTRAL FLORIDA EXPRESSWAY AUTHORITY

CFX Annual Inspection FY 2022

SR 528 Inspection Results
Sheet 3

N

0 125 250 Feet

Data Source: Dewberry
Image Source: ESRI World

Document Path: W:\50088189\Bond Convenants\Annual Inspections\FY 22\GIS\CFX_AI_528_FY22.mxd



CENTRAL FLORIDA EXPRESSWAY AUTHORITY

CFX Annual Inspection FY 2022

SR 528 Inspection Results

Sheet 4

N

0 125 250 Feet

Data Source: Dewberry
Image Source: ESRI World

Document Path: W:\50088189\Bond Convenants\Annual Inspections\FY 22\GIS\CFX_AI_528_FY22.mxd

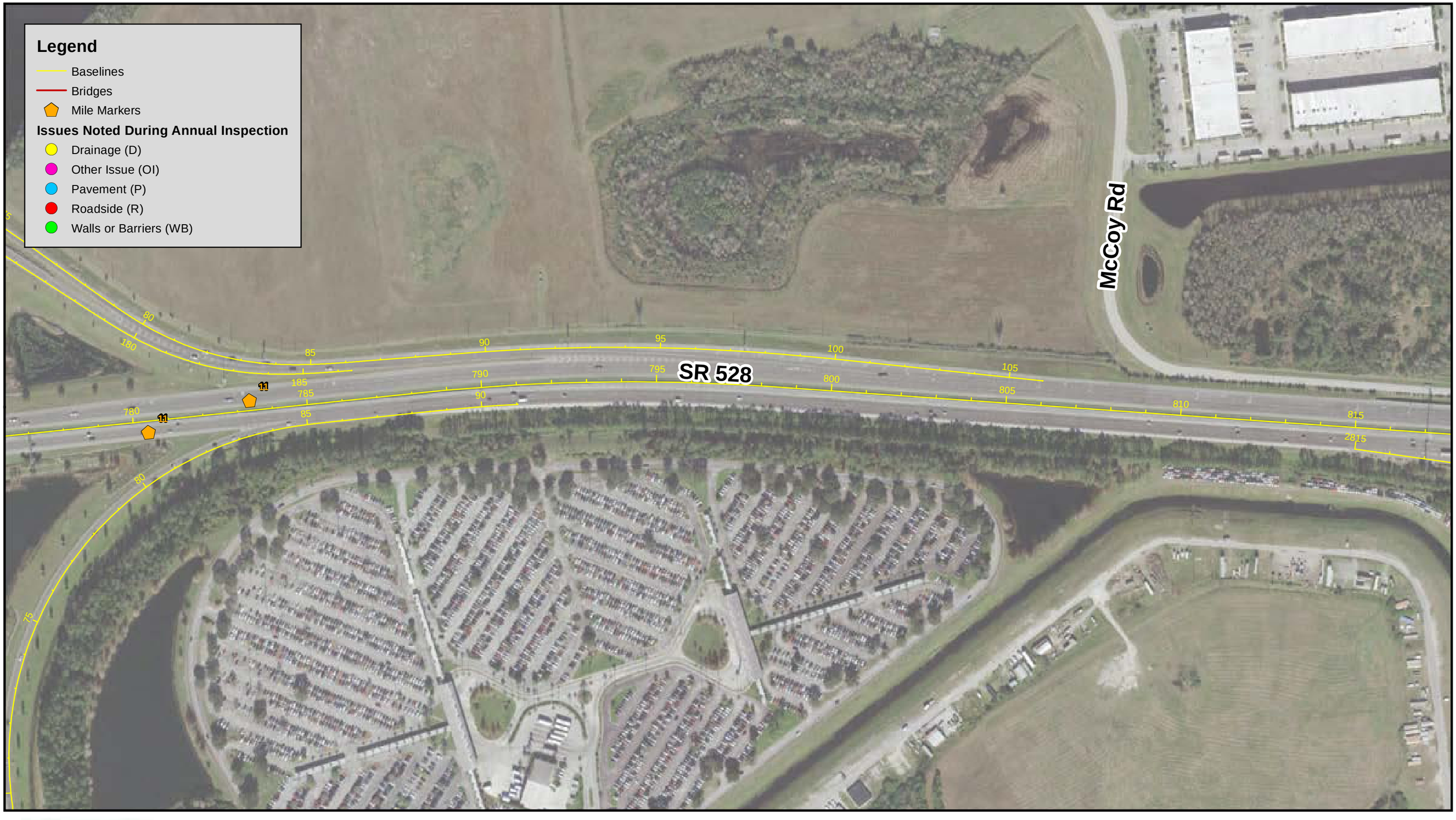

CENTRAL FLORIDA EXPRESSWAY AUTHORITY

CFX Annual Inspection FY 2022

SR 528 Inspection Results
Sheet 5

N

0 125 250 Feet

Data Source: Dewberry
Image Source: ESRI World

Document Path: W:\50088189\Bond Convenants\Annual Inspections\FY 22\GIS\CFX_AI_528_FY22.mxd

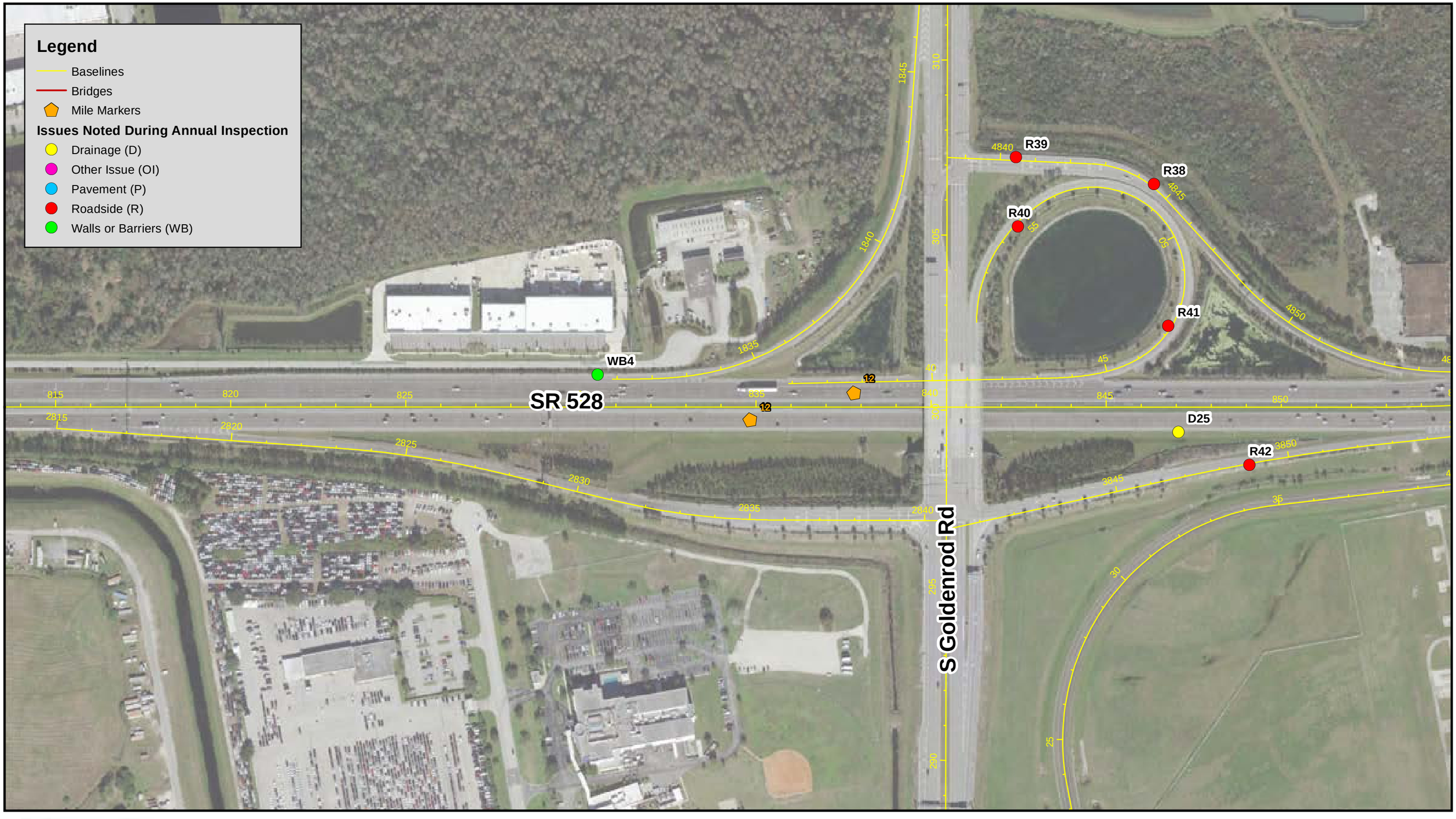

CENTRAL FLORIDA EXPRESSWAY AUTHORITY

CFX Annual Inspection FY 2022

SR 528 Inspection Results

Sheet 6

N

0 125 250 Feet

Data Source: Dewberry
Image Source: ESRI World

Document Path: W:\50088189\Bond Convenants\Annual Inspections\FY 22\GIS\CFX_AI_528_FY22.mxd

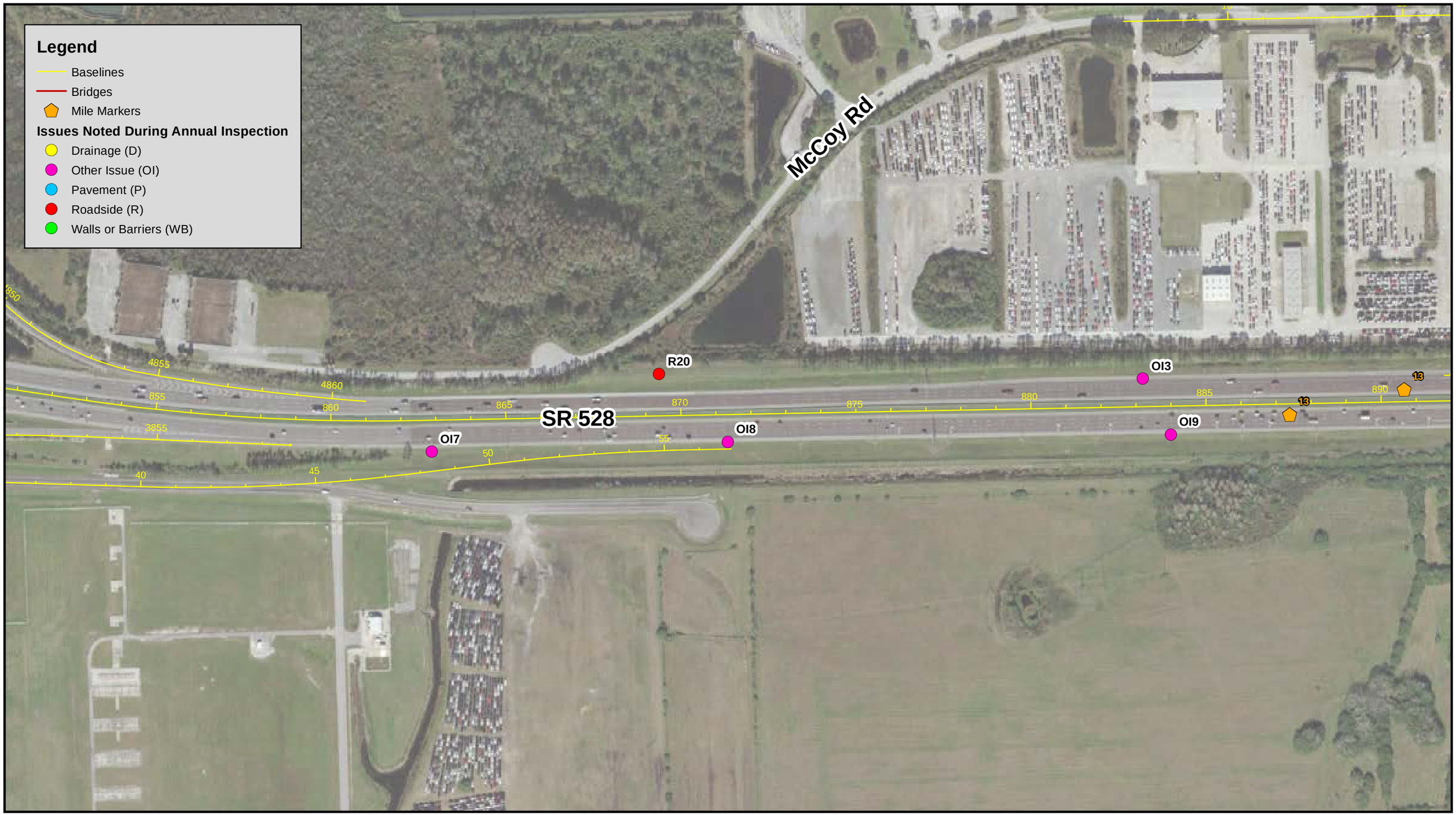

CENTRAL FLORIDA EXPRESSWAY AUTHORITY

CFX Annual Inspection FY 2022

SR 528 Inspection Results
Sheet 7

N

0 125 250 Feet

Data Source: Dewberry
Image Source: ESRI World

Document Path: W:\50088189\Bond Convenants\Annual Inspections\FY 22\GIS\CFX_AI_528_FY22.mxd

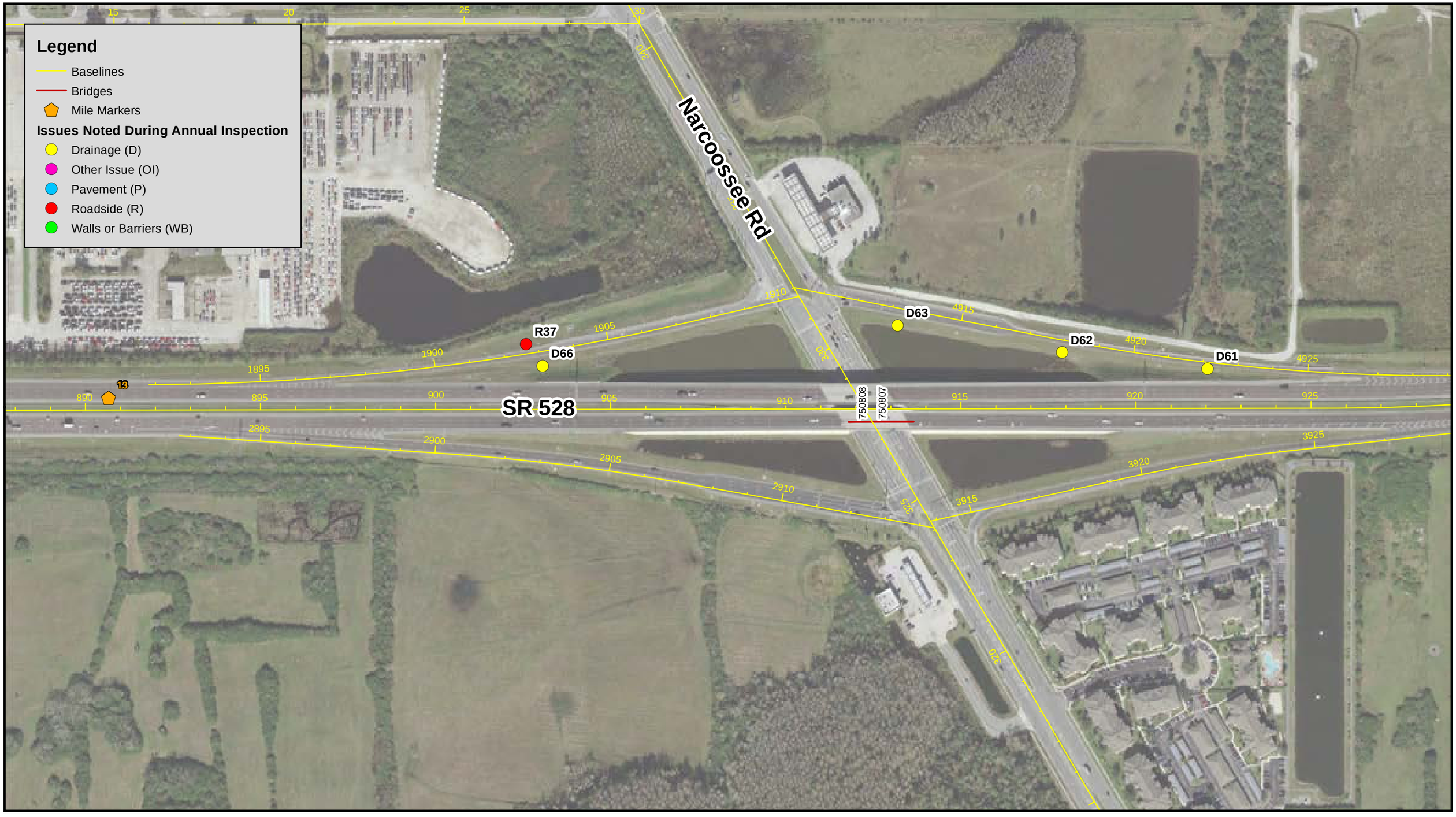

CENTRAL FLORIDA EXPRESSWAY AUTHORITY

CFX Annual Inspection FY 2022

SR 528 Inspection Results
Sheet 8

N

0 125 250 Feet

Data Source: Dewberry
Image Source: ESRI World

Document Path: W:\50088189\Bond Convenants\Annual Inspections\FY 22\GIS\CFX_AI_528_FY22.mxd



CENTRAL FLORIDA EXPRESSWAY AUTHORITY

CFX Annual Inspection FY 2022

SR 528 Inspection Results

Sheet 9

N

0 125 250 Feet

Data Source: Dewberry
Image Source: ESRI World

Document Path: W:\50088189\Bond Convenants\Annual Inspections\FY 22\GIS\CFX_AI_528_FY22.mxd



CENTRAL FLORIDA EXPRESSWAY AUTHORITY

CFX Annual Inspection FY 2022

SR 528 Inspection Results
Sheet 10

N

0 125 250 Feet

Data Source: Dewberry
Image Source: ESRI World

Document Path: W:\50088189\Bond Convenants\Annual Inspections\FY 22\GIS\CFX_AI_528_FY22.mxd

Legend

- Baselines
- Bridges
- Mile Markers

Issues Noted During Annual Inspection

- Drainage (D)
- Other Issue (OI)
- Pavement (P)
- Roadside (R)
- Walls or Barriers (WB)

STA EQUATION
STA 1011+15.00 AH (SR 417 (C-417-107) =
STA 1444+61.01 BK (SR 417

SR 417
SR 528

R46 R45 R17 D17 D16 OI10 R10 R11 R7 R6 R8 R2 R5 D5 WB3

750374 750468 750467 750373 750469 750470 750466 750471

CFX Annual Inspection FY 2022

SR 528 Inspection Results
Sheet 11

CENTRAL FLORIDA EXPRESSWAY AUTHORITY

N

0 125 250 Feet

Data Source: Dewberry
Image Source: ESRI World

Document Path: W:\50088189\Bond Convenants\Annual Inspections\FY 22\GIS\CFX_AI_528_FY22.mxd

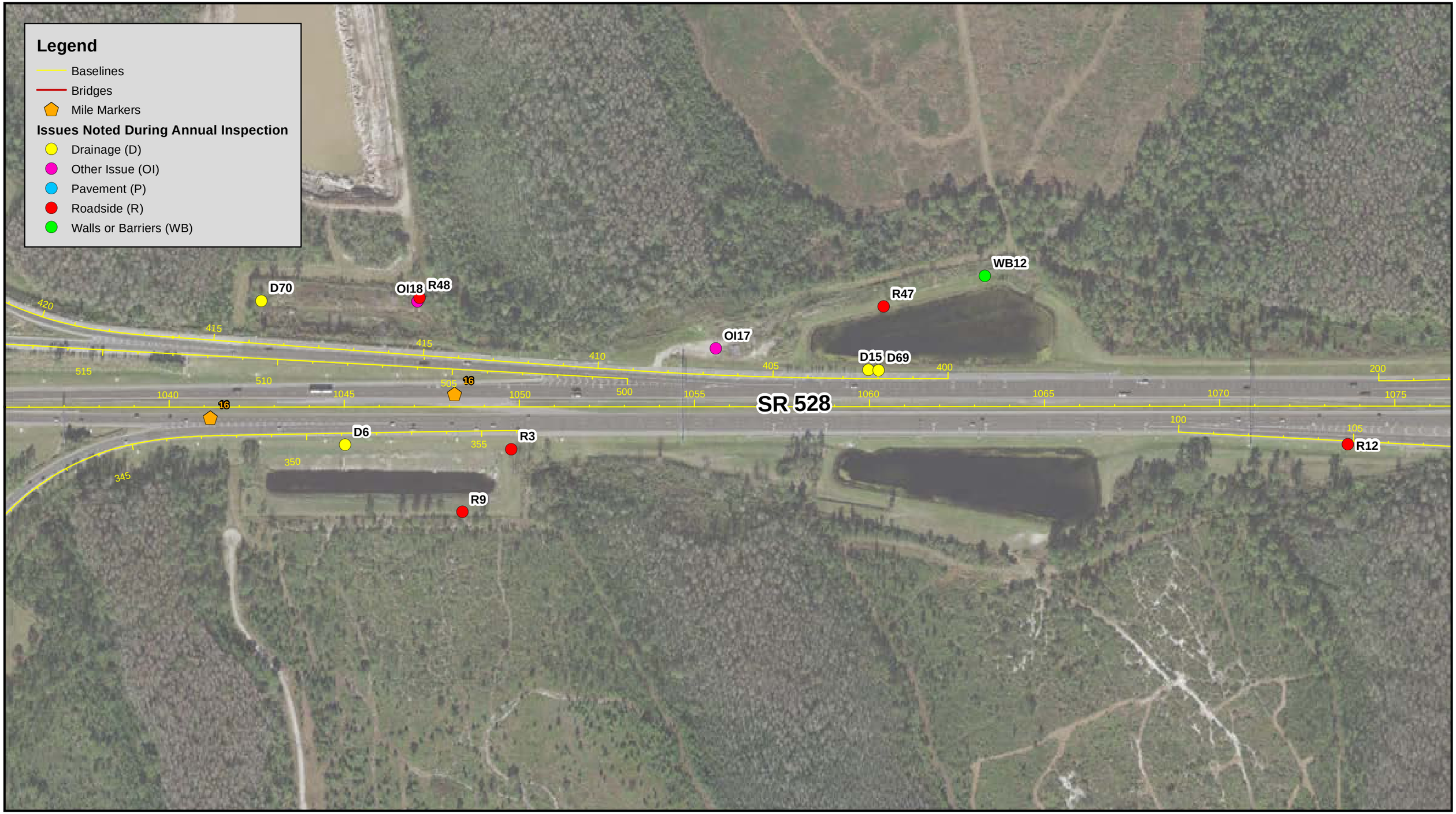

CENTRAL FLORIDA EXPRESSWAY AUTHORITY

CFX Annual Inspection FY 2022

SR 528 Inspection Results

Sheet 12

N

0 125 250 Feet

Data Source: Dewberry
Image Source: ESRI World

Document Path: W:\50088189\Bond Convenants\Annual Inspections\FY 22\GIS\CFX_AI_528_FY22.mxd



CENTRAL FLORIDA EXPRESSWAY AUTHORITY

CFX Annual Inspection FY 2022

SR 528 Inspection Results

Sheet 13

N

0 125 250 Feet

Data Source: Dewberry
Image Source: ESRI World

Document Path: W:\50088189\Bond Convenants\Annual Inspections\FY 22\GIS\CFX_AI_528_FY22.mxd



CENTRAL FLORIDA EXPRESSWAY AUTHORITY

CFX Annual Inspection FY 2022

SR 528 Inspection Results

Sheet 14

N

Feet

0 125 250

Data Source: Dewberry
Image Source: ESRI World

Document Path: W:\50088189\Bond Convenants\Annual Inspections\FY 22\GIS\CFX_AI_528_FY22.mxd



CENTRAL FLORIDA EXPRESSWAY AUTHORITY

CFX Annual Inspection FY 2022

SR 528 Inspection Results

Sheet 15

N

0 125 250 Feet

Data Source: Dewberry
Image Source: ESRI World

Document Path: W:\50088189\Bond Convenants\Annual Inspections\FY 22\GIS\CFX_AI_528_FY22.mxd

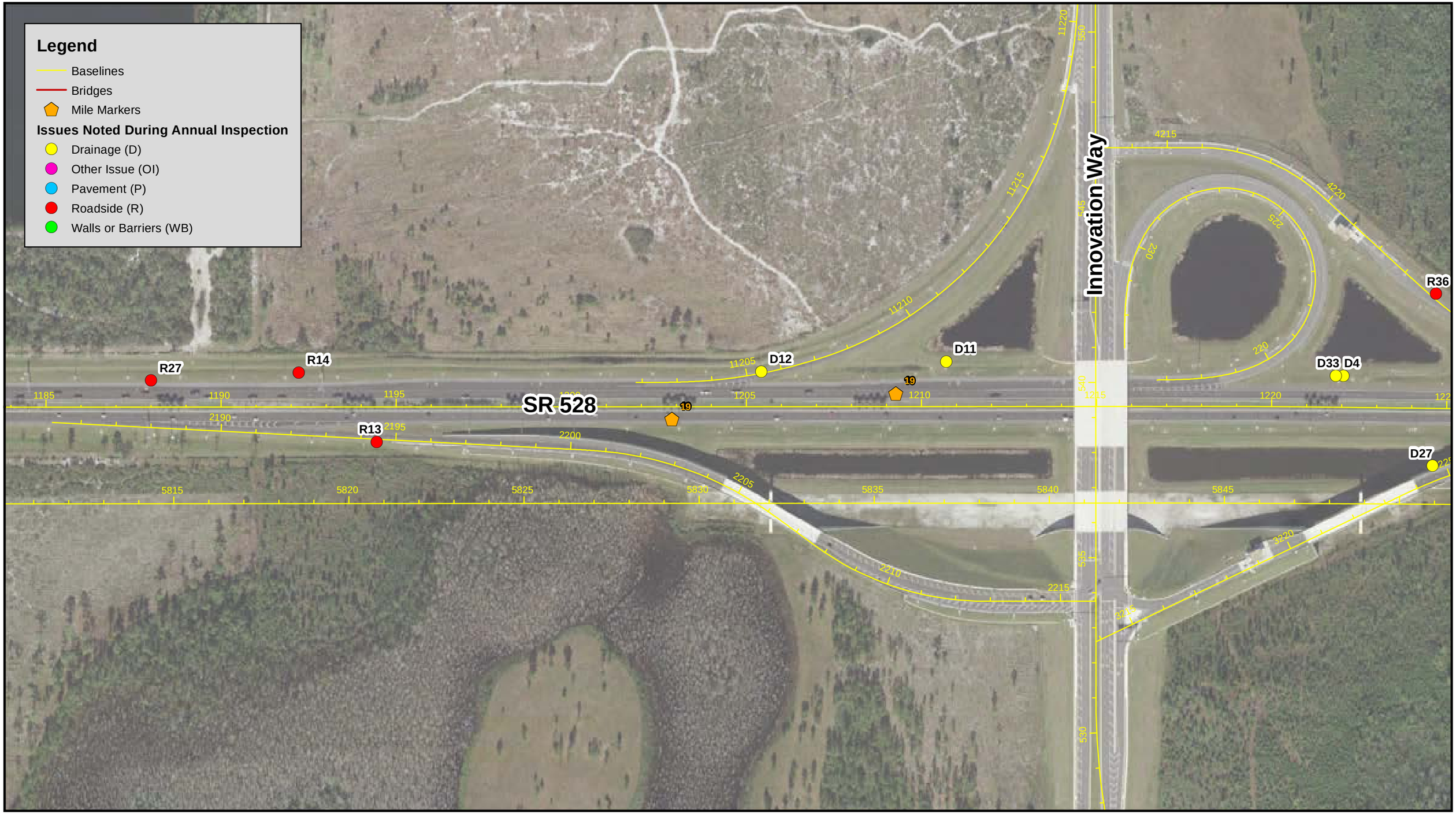

CENTRAL FLORIDA EXPRESSWAY AUTHORITY

CFX Annual Inspection FY 2022

SR 528 Inspection Results

Sheet 16

N

0 125 250 Feet

Data Source: Dewberry
Image Source: ESRI World

Document Path: W:\50088189\Bond Convenants\Annual Inspections\FY 22\GIS\CFX_AI_528_FY22.mxd

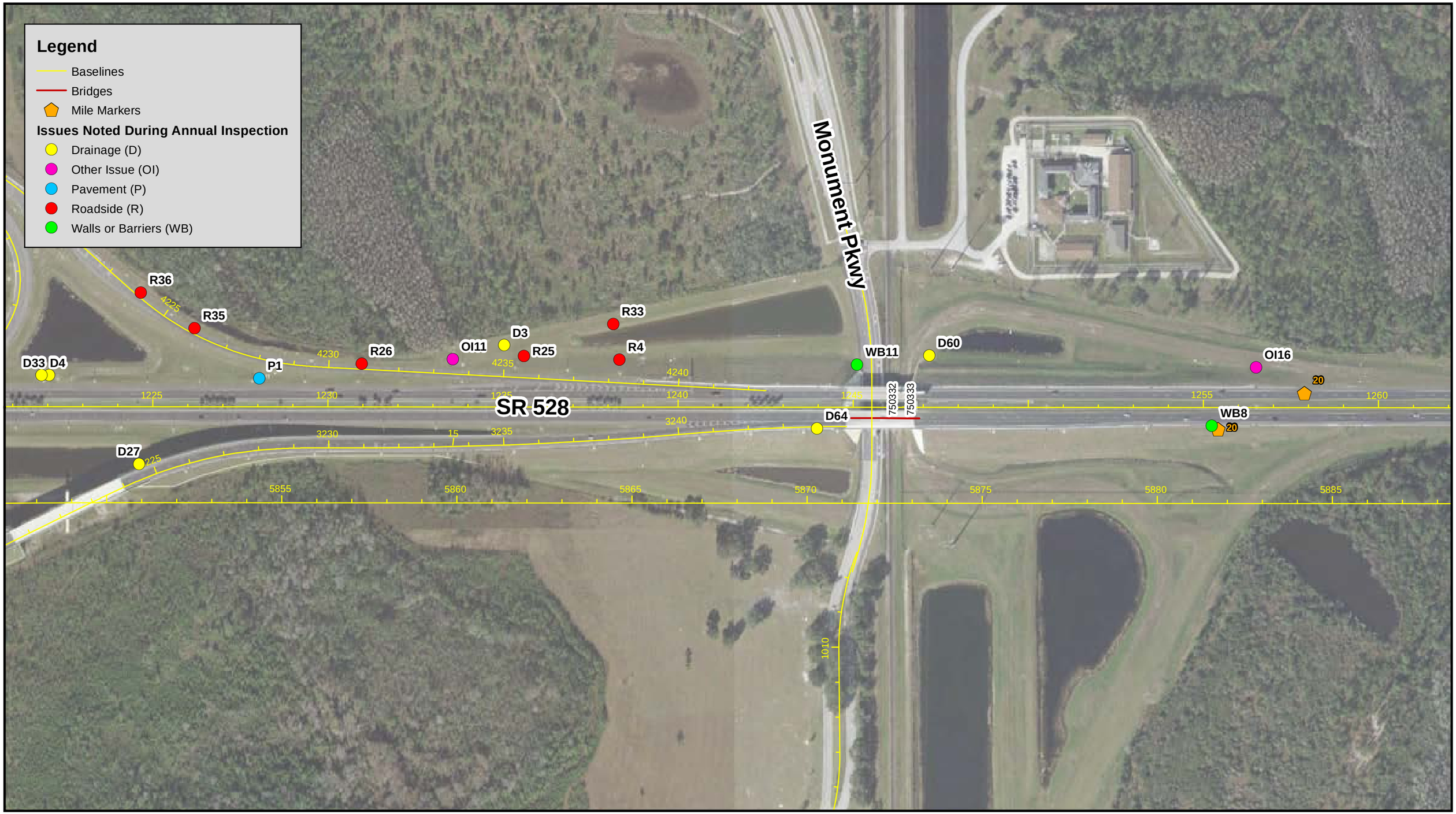

CENTRAL FLORIDA EXPRESSWAY AUTHORITY

CFX Annual Inspection FY 2022

SR 528 Inspection Results

Sheet 17

N

Feet

0 125 250

Data Source: Dewberry
Image Source: ESRI World

Document Path: W:\50088189\Bond Convenants\Annual Inspections\FY 22\GIS\CFX_AI_528_FY22.mxd

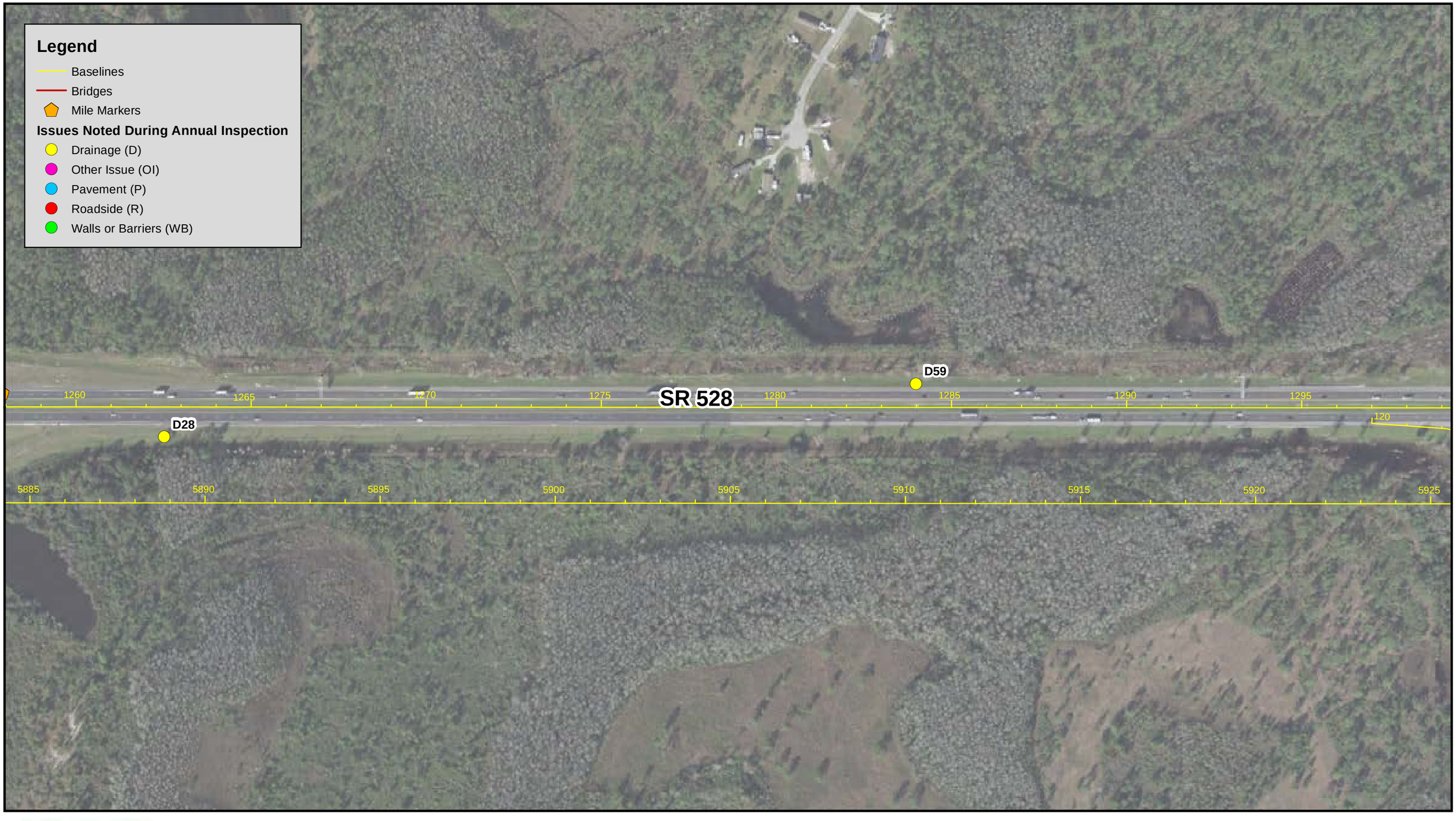

CENTRAL FLORIDA EXPRESSWAY AUTHORITY

CFX Annual Inspection FY 2022

SR 528 Inspection Results

Sheet 18

N

0 125 250 Feet

Data Source: Dewberry
Image Source: ESRI World

Document Path: W:\50088189\Bond Convenants\Annual Inspections\FY 22\GIS\CFX_AI_528_FY22.mxd

Legend

- Baselines
- Bridges
- Mile Markers

Issues Noted During Annual Inspection

- Drainage (D)
- Other Issue (OI)
- Pavement (P)
- Roadside (R)
- Walls or Barriers (WB)

105
100
1300
1305
1310
21
SR 528
1320
1325
1330
1335
7500056
21
120
D29
125
5925
5930
130
5935
5940
5945

CENTRAL FLORIDA EXPRESSWAY AUTHORITY

CFX Annual Inspection FY 2022

SR 528 Inspection Results
Sheet 19

N

0 125 250 Feet

Data Source: Dewberry
Image Source: ESRI World

Document Path: W:\50088189\Bond Convenants\Annual Inspections\FY 22\GIS\CFX_AI_528_FY22.mxd



CENTRAL FLORIDA EXPRESSWAY AUTHORITY

CFX Annual Inspection FY 2022

SR 528 Inspection Results
Sheet 20

N

0 125 250 Feet

Data Source: Dewberry
Image Source: ESRI World

Document Path: W:\50088189\Bond Convenants\Annual Inspections\FY 22\GIS\CFX_AI_528_FY22.mxd



CENTRAL FLORIDA EXPRESSWAY AUTHORITY

CFX Annual Inspection FY 2022

SR 528 Inspection Results
Sheet 21

N

Feet
0 125 250

Data Source: Dewberry
Image Source: ESRI World

Document Path: W:\50088189\Bond Convenants\Annual Inspections\FY 22\GIS\CFX_AI_528_FY22.mxd



CFX Annual Inspection FY 2022

SR 528 Inspection Results
Sheet 22

N

0 125 250 Feet

Data Source: Dewberry
Image Source: ESRI World

Document Path: W:\50088189\Bond Convenants\Annual Inspections\FY 22\GIS\CFX_AI_528_FY22.mxd



CENTRAL FLORIDA EXPRESSWAY AUTHORITY

CFX Annual Inspection FY 2022

SR 528 Inspection Results

Sheet 23

N

0 125 250 Feet

Data Source: Dewberry
Image Source: ESRI World

Document Path: W:\50088189\Bond Convenants\Annual Inspections\FY 22\GIS\CFX_AI_528_FY22.mxd

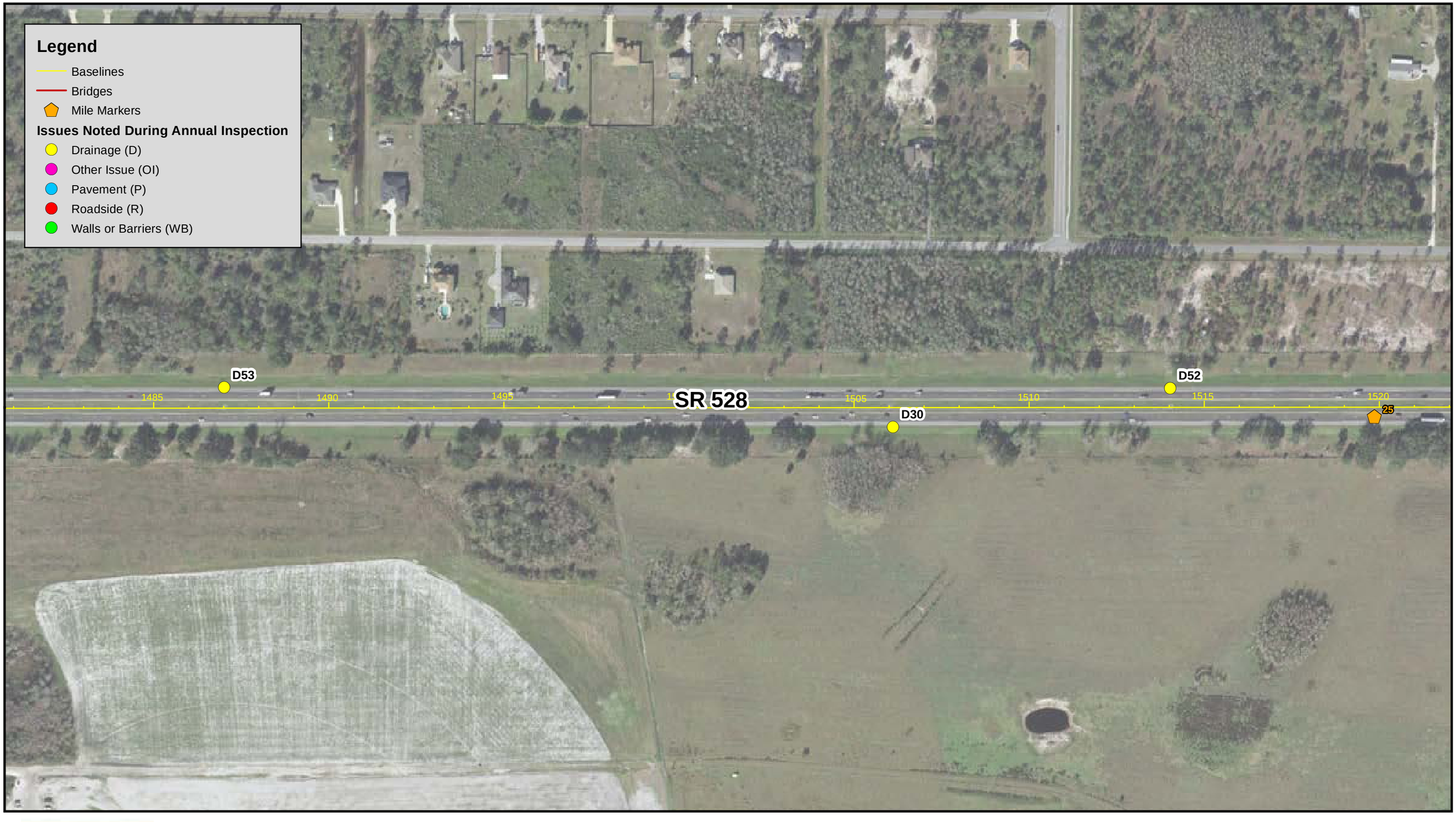

CENTRAL FLORIDA EXPRESSWAY AUTHORITY

CFX Annual Inspection FY 2022

SR 528 Inspection Results

Sheet 24

N

0 125 250 Feet

Data Source: Dewberry
Image Source: ESRI World

Document Path: W:\50088189\Bond Convenants\Annual Inspections\FY 22\GIS\CFX_AI_528_FY22.mxd

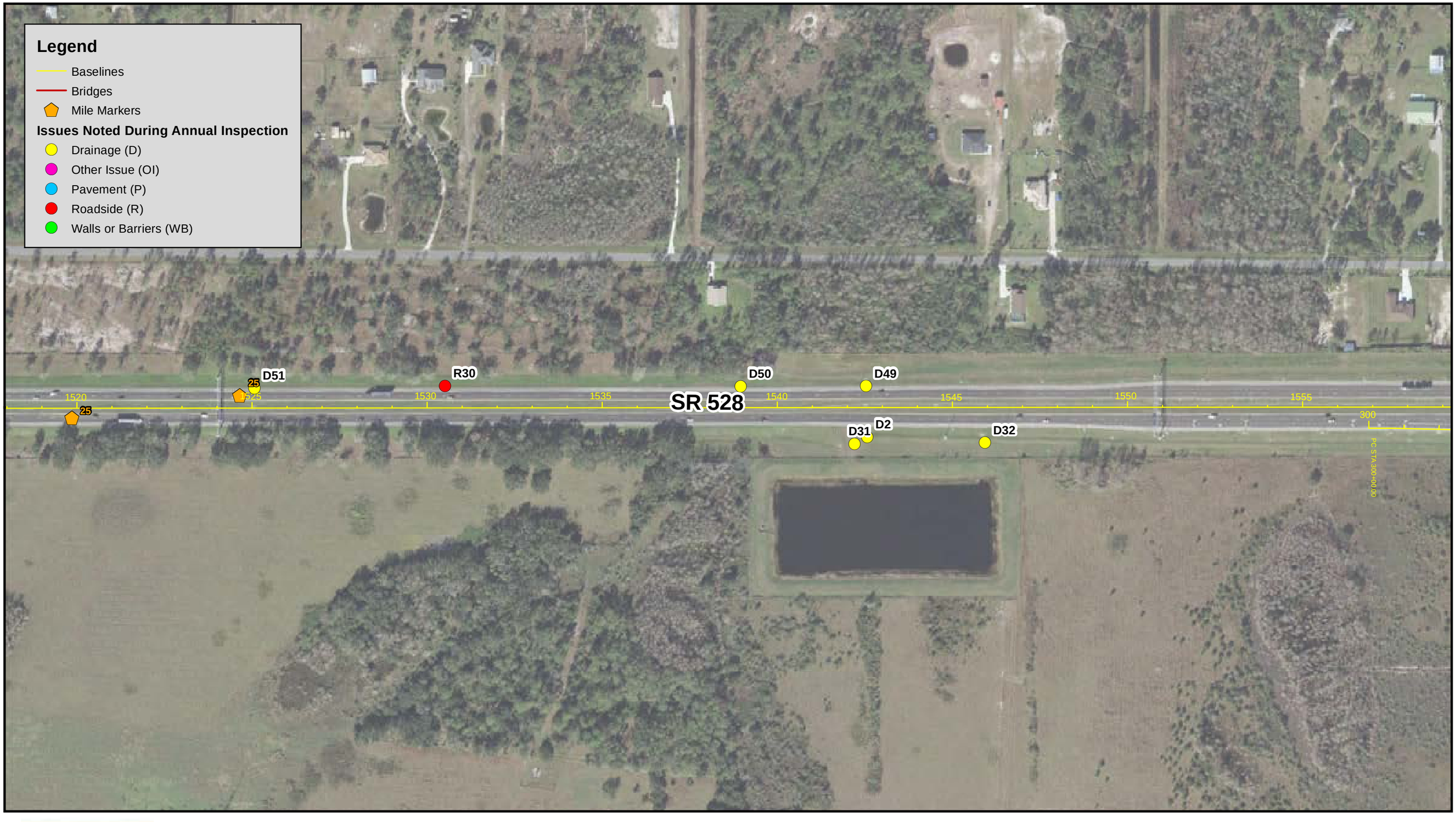

CENTRAL FLORIDA EXPRESSWAY AUTHORITY

CFX Annual Inspection FY 2022

SR 528 Inspection Results

Sheet 25

N

0 125 250 Feet

Data Source: Dewberry
Image Source: ESRI World

Document Path: W:\50088189\Bond Convenants\Annual Inspections\FY 22\GIS\CFX_AI_528_FY22.mxd

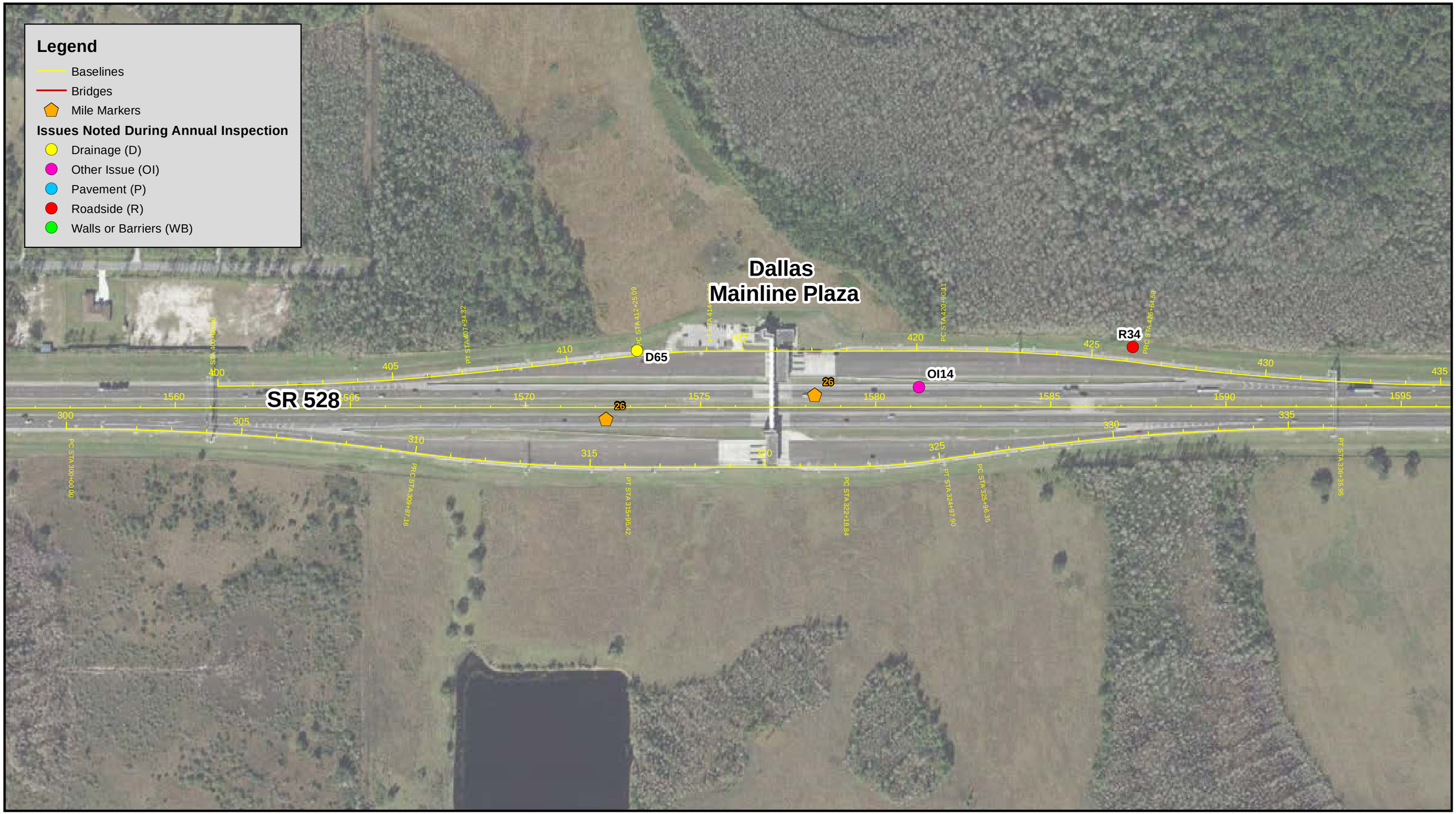

CENTRAL FLORIDA EXPRESSWAY AUTHORITY

CFX Annual Inspection FY 2022

SR 528 Inspection Results
Sheet 26

N

Feet
0 125 250

Data Source: Dewberry
Image Source: ESRI World

Document Path: W:\50088189\Bond Convenants\Annual Inspections\FY 22\GIS\CFX_AI_528_FY22.mxd



CENTRAL FLORIDA EXPRESSWAY AUTHORITY

CFX Annual Inspection FY 2022

SR 528 Inspection Results

Sheet 27

N

0 125 250 Feet

Data Source: Dewberry
Image Source: ESRI World

Document Path: W:\50088189\Bond Convenants\Annual Inspections\FY 22\GIS\CFX_AI_528_FY22.mxd



CENTRAL FLORIDA EXPRESSWAY AUTHORITY

CFX Annual Inspection FY 2022

SR 528 Inspection Results

Sheet 28

N

Feet

0 125 250

Data Source: Dewberry
Image Source: ESRI World

Document Path: W:\50088189\Bond Convenants\Annual Inspections\FY 22\GIS\CFX_AI_528_FY22.mxd



CENTRAL FLORIDA EXPRESSWAY AUTHORITY

CFX Annual Inspection FY 2022

SR 528 Inspection Results

Sheet 29

N

0 125 250 Feet

Data Source: Dewberry
Image Source: ESRI World

Document Path: W:\50088189\Bond Convenants\Annual Inspections\FY 22\GIS\CFX_AI_528_FY22.mxd

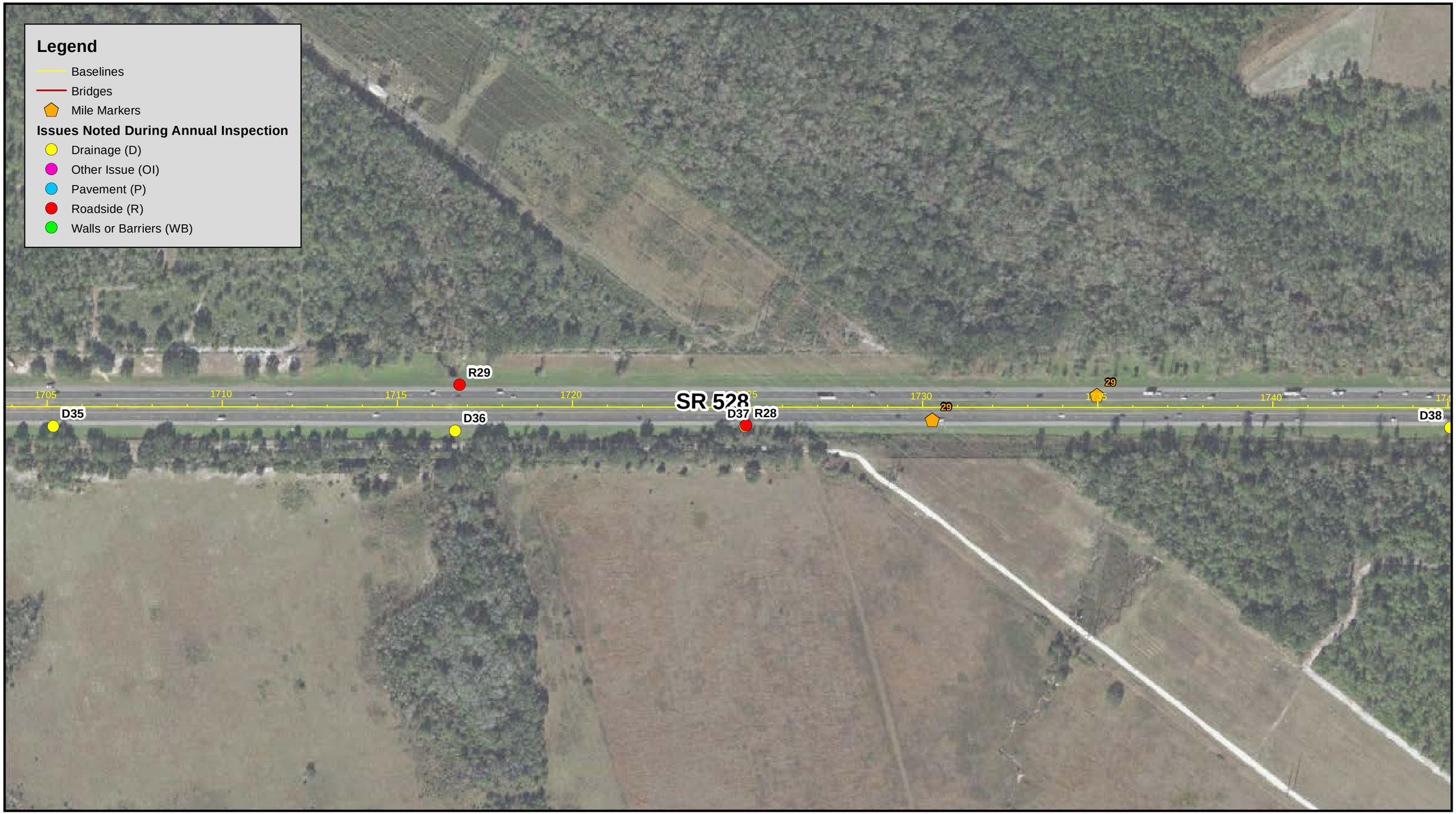

CENTRAL FLORIDA EXPRESSWAY AUTHORITY

CFX Annual Inspection FY 2022

SR 528 Inspection Results

Sheet 30

N

0 125 250 Feet

Data Source: Dewberry
Image Source: ESRI World

Document Path: W:\50088189\Bond Convenants\Annual Inspections\FY 22\GIS\CFX_AI_528_FY22.mxd



CENTRAL FLORIDA EXPRESSWAY AUTHORITY

CFX Annual Inspection FY 2022

SR 528 Inspection Results

Sheet 31

N

0 125 250 Feet

Data Source: Dewberry
Image Source: ESRI World

Document Path: W:\50088189\Bond Convenants\Annual Inspections\FY 22\GIS\CFX_AI_528_FY22.mxd



CENTRAL FLORIDA EXPRESSWAY AUTHORITY

CFX Annual Inspection FY 2022

SR 528 Inspection Results

Sheet 32

N

Feet

0 125 250

Data Source: Dewberry
Image Source: ESRI World

Document Path: W:\50088189\Bond Convenants\Annual Inspections\FY 22\GIS\CFX_AI_528_FY22.mxd

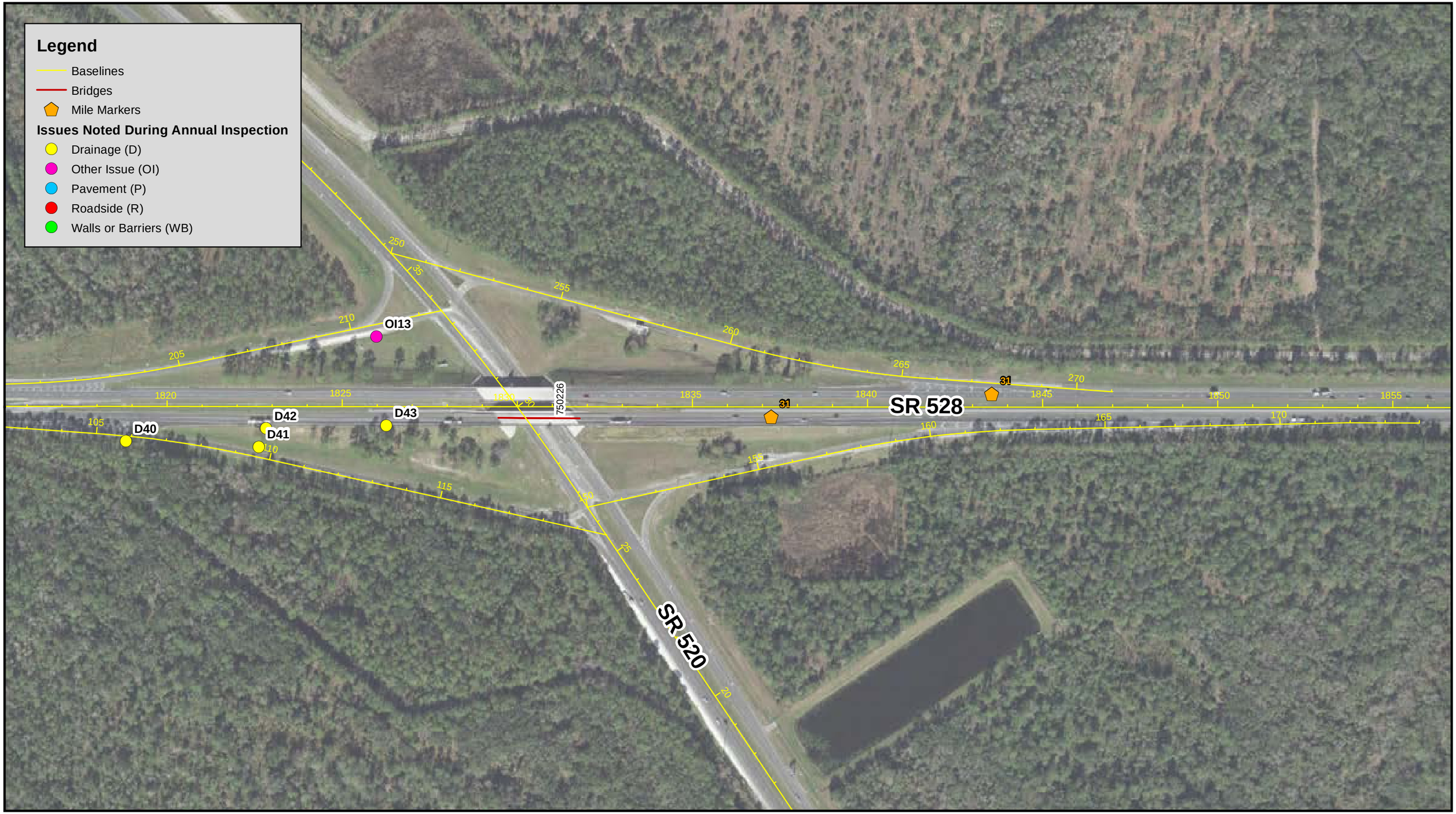

CENTRAL FLORIDA EXPRESSWAY AUTHORITY

CFX Annual Inspection FY 2022

SR 528 Inspection Results
Sheet 33

N

0 125 250 Feet

Data Source: Dewberry
Image Source: ESRI World

Document Path: W:\50088189\Bond Convenants\Annual Inspections\FY 22\GIS\CFX_AI_528_FY22.mxd

ID No.	Image	Category	Issue Type	Rating (1, 2, or 3)	Comments	Map Sht No.
D1		Drainage	Drainage Structure	2	MES DRAINAGE STRUCTURE NEEDS vegetation cleared away.	14
D2		Drainage	Drainage Structure	2	DBI STRUCTURE NEEDS VEGETATION and stagnant water cleared away.	25
D3		Drainage	Drainage Structure	2	dbi flooded	17
D4		Drainage	Drainage Structure	2	dbi structures needs to be cleaned very cloggec	16
D5		Drainage	Drainage Structure	3	DRAINAGE STRUCTURE Weir is damaged.	11
D6		Drainage	Drainage Structure	3	MES DRAINAGE STRUCTURE NEEDS VEGETATION cleared away and is cracking.	12

ID No.	Image	Category	Issue Type	Rating (1, 2, or 3)	Comments	Map Sht No.
D7		Drainage	Drainage Structure	3	DRAINAGE STRUCTURE NEEDS vegetation cleared away.	13
D8		Drainage	Drainage Structure	3	MES DRAINAGE STRUCTURE NEEDS vegetation cleared away.	14
D9		Drainage	Drainage Structure	3	MES DRAINAGE STRUCTURE NEEDS vegetation cleared away.	14
D10		Drainage	Drainage Structure	3	MES DRAINAGE STRUCTURE NEEDS vegetation cleared away.	15
D11		Drainage	Drainage Structure	3	MES DRAINAGE STRUCTURE NEEDS vegetation cleared away.	16
D12		Drainage	Drainage Structure	3	DBI STRUCTURE NEEDS VEGETATION cleared away.	16

ID No.	Image	Category	Issue Type	Rating (1, 2, or 3)	Comments	Map Sht No.
D13		Drainage	Drainage Structure	3	ENDWALL DRAINAGE STRUCTURE NEEDS VEGETATION cleared away.	13
D14		Drainage	Drainage Structure	3	DRAINAGE STRUCTURE NEEDS VEGETATION cleared away.	13
D15		Drainage	Drainage Structure	3	DRAINAGE STRUCTURE NEEDS vegetation cleared away.	12
D16		Drainage	Drainage Structure	3	MES DRAINAGE STRUCTURE is damaged and cracking.	11
D17		Drainage	Drainage Structure	3	Overgrown vegetation on multiple endwalls in ditch	11
D18		Drainage	Drainage Structure	3	MES DRAINAGE STRUCTURE is cracking, damaged and needs vegetation cleared away.	10

ID No.	Image	Category	Issue Type	Rating (1, 2, or 3)	Comments	Map Sht No.
D19		Drainage	Drainage Structure	3	DRAINAGE STRUCTURE NEEDS vegetation and stagnant water cleared away.	9
D20		Drainage	Drainage Structure	3	DRAINAGE STRUCTURE NEEDS vegetation cleared away.	3
D21		Drainage	Drainage Structure	3	ENDWALL DRAINAGE STRUCTURE NEEDS vegetation and sediment cleared away.	2
D22		Drainage	Drainage Structure	3	ENDWALL DRAINAGE STRUCTURE NEEDS VEGETATION and sediment cleared away.	2
D23		Drainage	Drainage Structure	3	FLUME DRAINAGE STRUCTURE NEEDS vegetation cleared away.	2
D24		Drainage	Drainage Structure	3	DBI STRUCTURE NEEDS VEGETATION cleared away.	3

ID No.	Image	Category	Issue Type	Rating (1, 2, or 3)	Comments	Map Sht No.
D25		Drainage	Drainage Structure	3	MES DRAINAGE STRUCTURE NEEDS VEGETATION cleared away.	6
D26		Drainage	Drainage Structure	3	MES DRAINAGE STRUCTURE NEEDS VEGETATION cleared away.	9
D27		Drainage	Drainage Structure	3	DBI STRUCTURE Grate is displaced.	17
D28		Drainage	Drainage Structure	3	Overgrown DRAINAGE STRUCTURE NEEDS VEGETATION cleared away.	18
D29		Drainage	Drainage Structure	3	Overgrown DRAINAGE STRUCTURE NEEDS VEGETATION cleared away.	19
D30		Drainage	Drainage Structure	3	MES DRAINAGE STRUCTURE NEEDS VEGETATION cleared away.	24

ID No.	Image	Category	Issue Type	Rating (1, 2, or 3)	Comments	Map Sht No.
D31		Drainage	Drainage Structure	3	MES DRAINAGE STRUCTURE NEEDS VEGETATION and stagnant water cleared away.	25
D32		Drainage	Drainage Structure	3	DBI STRUCTURE NEEDS VEGETATION and sediment cleared away.	25
D33		Drainage	Drainage Structure	3	MES DRAINAGE STRUCTURE NEEDS VEGETATION cleared away.	16
D34		Drainage	Drainage Structure	3	bwi chipped around top	13
D35		Drainage	Drainage Structure	3	MES DRAINAGE STRUCTURE NEEDS VEGETATION cleared away.	30
D36		Drainage	Drainage Structure	3	DRAINAGE STRUCTURE NEEDS VEGETATION cleared away.	30

ID No.	Image	Category	Issue Type	Rating (1, 2, or 3)	Comments	Map Sht No.
D37		Drainage	Drainage Structure	3	MES DRAINAGE STRUCTURE NEEDS VEGETATION cleared away.	30
D38		Drainage	Pond/Ditch/Canal	3	Overgrown vegetation within ditch.	31
D39		Drainage	Drainage Structure	3	DRAINAGE STRUCTURE NEEDS VEGETATION and debris cleared away.	32
D40		Drainage	Drainage Structure	3	clogged structure	33
D41		Drainage	Drainage Structure	3	ENDWALL DRAINAGE STRUCTURE NEEDS VEGETATION cleared away.	33
D42		Drainage	Drainage Structure	3	20' Gutter DRAINAGE STRUCTURE is damaged.	33

ID No.	Image	Category	Issue Type	Rating (1, 2, or 3)	Comments	Map Sht No.
D43		Drainage	Drainage Structure	3	GUTTER DRAINAGE STRUCTURE NEEDS VEGETATION cleared away.	33
D44		Drainage	Drainage Structure	3	DRAINAGE STRUCTURE NEEDS VEGETATION cleared away.	31
D45		Drainage	Drainage Structure	3	MES DRAINAGE STRUCTURE NEEDS VEGETATION cleared away.	28
D46		Drainage	Drainage Structure	3	DRAINAGE STRUCTURE NEEDS VEGETATION cleared away.	28
D47		Drainage	Drainage Structure	3	MES DRAINAGE STRUCTURE NEEDS VEGETATION cleared away.	28
D48		Drainage	Drainage Structure	3	DRAINAGE STRUCTURE NEEDS VEGETATION and stagnant water cleared away.	27

ID No.	Image	Category	Issue Type	Rating (1, 2, or 3)	Comments	Map Sht No.
D49		Drainage	Drainage Structure	3	DRAINAGE STRUCTURE NEEDS VEGETATION and stagnant water cleared away.	25
D50		Drainage	Drainage Structure	3	MES DRAINAGE STRUCTURE NEEDS VEGETATION and stagnant water cleared away.	25
D51		Drainage	Drainage Structure	3	DRAINAGE STRUCTURE NEEDS VEGETATION and stagnant water cleared away.	25
D52		Drainage	Drainage Structure	3	DRAINAGE STRUCTURE NEEDS VEGETATION and stagnant water cleared away.	24
D53		Drainage	Drainage Structure	3	DRAINAGE STRUCTURE NEEDS VEGETATION and stagnant water cleared away.	24
D54		Drainage	Drainage Structure	3	DRAINAGE STRUCTURE NEEDS VEGETATION and stagnant water cleared away.	23

ID No.	Image	Category	Issue Type	Rating (1, 2, or 3)	Comments	Map Sht No.
D55		Drainage	Drainage Structure	3	DRAINAGE STRUCTURE NEEDS VEGETATION cleared away.	23
D56		Drainage	Pond/Ditch/Canal	3	Overgrown vegetation within ditch.	20
D57		Drainage	Drainage Structure	3	MES DRAINAGE STRUCTURE NEEDS VEGETATION cleared away.	20
D58		Drainage	Drainage Structure	3	MES DRAINAGE STRUCTURE NEEDS VEGETATION cleared away.	20
D59		Drainage	Drainage Structure	3	MES DRAINAGE STRUCTURE NEEDS VEGETATION cleared away.	18
D60		Drainage	Flume/Concrete Apron	3	FLUME DRAINAGE STRUCTURE NEEDS VEGETATION cleared away.	17

ID No.	Image	Category	Issue Type	Rating (1, 2, or 3)	Comments	Map Sht No.
D61		Drainage	Drainage Structure	3	ENDWALL DRAINAGE STRUCTURE NEEDS VEGETATION cleared away.	8
D62		Drainage	Drainage Structure	3	DBI WEIR STRUCTURE NEEDS VEGETATION cleared away.	8
D63		Drainage	Drainage Structure	3	MES DRAINAGE STRUCTURE NEEDS VEGETATION cleared away and is fully submerged.	8
D64		Drainage	Drainage Structure	3	Gutter drain needs VEGETATION cleared away.	17
D65		Drainage	Drainage Structure	3	MES DRAINAGE STRUCTURE NEEDS VEGETATION cleared away.	26
D66		Drainage	Drainage Structure	3	ENDWALL DRAINAGE STRUCTURE NEEDS VEGETATION cleared away.	8

ID No.	Image	Category	Issue Type	Rating (1, 2, or 3)	Comments	Map Sht No.
D67		Drainage	Drainage Structure	3	MES DRAINAGE STRUCTURE NEEDS VEGETATION cleared away and is fully submerged.	1
D68		Drainage	Drainage Structure	3	MES DRAINAGE STRUCTURE needs vegetation cleared away.	10
D69		Drainage	Drainage Structure	3	DRAINAGE STRUCTURE needs vegetation cleared.	12
D70		Drainage	Drainage Structure	3	overgrown vegetation around ocs and skimmer	12
OI1		Other Issue	Other	3	Overgrown object with vegetation in this location.	13
OI2		Other Issue	Other	3	Object covered by vegetation in this location.	10

ID No.	Image	Category	Issue Type	Rating (1, 2, or 3)	Comments	Map Sht No.
OI3		Other Issue	Other	3	Concrete spoils debris on the side of the road.	7
OI4		Other Issue	Damaged	3	Damaged information sign in this location.	3
OI5		Other Issue	Other	3	Debris within shoulder at this location.	1
OI6		Other Issue	Damaged	3	Damaged object markers in this location.	3
OI7		Other Issue	Damaged	3	Damaged and down road Sign.	7
OI8		Other Issue	Other	3	Lightpole base is coved with stagnant water and VEGETATION.	7

ID No.	Image	Category	Issue Type	Rating (1, 2, or 3)	Comments	Map Sht No.
OI9		Other Issue	Other	3	Lightpole base ground box covered with stagnant water.	7
OI10		Other Issue	Damaged	3	Sign panel missing and sign posts damaged.	11
OI11		Other Issue	Other	3	Ground access hatch covered by VEGETATION and stagnant water.	17
OI12		Other Issue	Damaged	3	Roadway sign lettering and markings cracking and discolored.	14
OI13		Other Issue	Other	3	Electrical equipment has stagnant water surrounding it.	33
OI14		Other Issue	Damaged	3	Damaged lightpole in this location.	26

ID No.	Image	Category	Issue Type	Rating (1, 2, or 3)	Comments	Map Sht No.
OI15		Other Issue	Missing	3	Ground Box cover missing and filled with water.	21
OI16		Other Issue	Other	3	Manhole base has shifted noiceably in this location.	17
OI17		Other Issue	Other	3	Leftover construction materials overgrown by vegetation.	12
OI18		Other Issue	Other	3	Pond bank overgrown with vegetation.	12
P1		Pavement	Depression	2	Depression on the right side of paved shoulder.	17
P2		Pavement	Depression	3	Paved shoulder depression at on ramp.	2

ID No.	Image	Category	Issue Type	Rating (1, 2, or 3)	Comments	Map Sht No.
P3		Pavement	Cracking	3	cracking pavement within Travel lanes.	2
P4		Pavement	Depression	3	Roadside Paved shoulder depression.	2
R1		Roadside	Fence	1	Fence line is damaged and allowing access to CFX.	15
R3		Roadside	Erosion	2	Large washout occurring at edge of pond bank.	12
R4		Roadside	Erosion	2	Slope erosion and washout occurring in this location.	17
R5		Roadside	Erosion	3	Slope erosion occurring beneath lightpole base.	11

ID No.	Image	Category	Issue Type	Rating (1, 2, or 3)	Comments	Map Sht No.
R6		Roadside	Erosion	3	Erosion and washout occurring at the rear of MES DRAINAGE STRUCTURE.	11
R7		Roadside	Fence	3	Fence line needs vegetation cleared away.	11
R8		Roadside	Erosion	3	Washout and erosion occurring beneath lightpole base.	11
R9		Roadside	Fence	3	Fence line needs vegetation cleared away.	12
R10		Roadside	Erosion	3	Erosion and washout occurring in this location at front side of lightpole base.	11
R11		Roadside	Erosion	3	Slope erosion occurring near MISC Asphalt in this location.	11

ID No.	Image	Category	Issue Type	Rating (1, 2, or 3)	Comments	Map Sht No.
R12		Roadside	Fence	3	Fence line needs vegetation cleared away.	12
R13		Roadside	Fence	3	Fence line needs vegetation cleared away.	16
R14		Roadside	Fence	3	Fence line needs vegetation cleared away.	16
R15		Roadside	Fence	3	Fence line needs vegetation cleared away.	13
R16		Roadside	Fence	3	Fence line needs vegetation cleared away.	13
R17		Roadside	Other	3	3' deep hole in this location.	11

ID No.	Image	Category	Issue Type	Rating (1, 2, or 3)	Comments	Map Sht No.
R18		Roadside	Fence	3	Fence line needs vegetation cleared away.	10
R19		Roadside	Fence	3	Fence line needs vegetation cleared away.	9
R20		Roadside	Fence	3	Fence line needs vegetation cleared away.	7
R21		Roadside	Erosion	3	Slope erosion occurring on hillside.	2
R22		Roadside	Fence	3	Fence line needs VEGETATION cleared away.	9
R23		Roadside	Fence	3	Fence line needs VEGETATION cleared away.	20

ID No.	Image	Category	Issue Type	Rating (1, 2, or 3)	Comments	Map Sht No.
R24		Roadside	Fence	3	Fence line needs VEGETATION cleared away.	21
R25		Roadside	Erosion	3	Slope erosion and washout occurring in this location.	17
R26		Roadside	Fence	3	Fence line needs VEGETATION cleared away.	17
R27		Roadside	Fence	3	Fence line needs VEGETATION cleared away.	16
R28		Roadside	Fence	3	Fence line needs VEGETATION cleared away.	30
R29		Roadside	Erosion	3	Slope erosion and washout occurring at the rear of MES DRAINAGE STRUCTURE.	30

ID No.	Image	Category	Issue Type	Rating (1, 2, or 3)	Comments	Map Sht No.
R30		Roadside	Fence	3	Tree fallen on fence line in this location.	25
R31		Roadside	Erosion	3	Slope erosion occurring in this location.	21
R32		Roadside	Erosion	3	Slope erosion and washout occurring in this location.	20
R33		Roadside	Fence	3	Fence line needs VEGETATION cleared away.	17
R34		Roadside	Fence	3	Fence line needs VEGETATION cleared away.	26
R35		Roadside	Fence	3	Fence line needs VEGETATION cleared away.	17

ID No.	Image	Category	Issue Type	Rating (1, 2, or 3)	Comments	Map Sht No.
R36		Roadside	Erosion	3	Slope erosion occurring in this location.	17
R37		Roadside	Fence	3	Fence line needs VEGETATION cleared away.	8
R38		Roadside	Erosion	3	Slope erosion and washout occuring on the hillside of this off ramp.	6
R39		Roadside	Erosion	3	Hillside MISC Asphalt washout occurring in this location.	6
R40		Roadside	Erosion	3	Washout and erosion occurring at the rear of guardrail post.	6
R41		Roadside	Other	3	VEGETATION in MISC ASPHALT area.	6

ID No.	Image	Category	Issue Type	Rating (1, 2, or 3)	Comments	Map Sht No.
R42		Roadside	Erosion	3	Slope erosion and washout occurring in this location.	6
R43		Roadside	Fence	3	Fence line needs VEGETATION cleared away.	2
R44		Roadside	Other	3	Overgrown vegetation on barrier wall in this location.	1
R45		Roadside	Fence	3	Overgrown vegetation on Fence line.	11
R46		Roadside	Fence	3	Overgrown vegetation on Fence line.	11
R47		Roadside	Fence	3	Overgrown vegetation on Fence line.	12

ID No.	Image	Category	Issue Type	Rating (1, 2, or 3)	Comments	Map Sht No.
R48		Roadside	Other	3	Fence line needs vegetation cleared away.	12
WB3		Walls or Barriers	Other	3	Retaining Wall and Flume need vegetation cleared away.	11
WB4		Walls or Barriers	Other	3	Treds growing over the top of barrier wall into paved shoulder.	6
WB5		Walls or Barriers	Damaged	3	Guardrail post backing damaged.	2
WB6		Walls or Barriers	Cracked	3	Barrier wall cracking and damaged in this location.	13
WB7		Walls or Barriers	Cracked	3	Guardrail reflector damaged in this location.	13

ID No.	Image	Category	Issue Type	Rating (1, 2, or 3)	Comments	Map Sht No.
WB8		Walls or Barriers	Damaged	3	Guardrail post backing missing in this location.	17
WB9		Walls or Barriers	Damaged	3	Guardrail damaged in this location.	23
WB10		Walls or Barriers	Damaged	3	Guardrail posts backing twisted in this location.	13
WB11		Walls or Barriers	Other	3	MSE Wall needs VEGETATION cleared away.	17
WB12		Walls or Barriers	Other	3	temp barrier and debris needs to be removed	12

CENTRAL FLORIDA EXPRESSWAY AUTHORITY