

UTILITY ASSESSMENT TECHNICAL MEMORANDUM

SR 408 WESTBOUND IMPROVEMENTS FROM I-4 TO GOLDENROD ROAD PROJECT DEVELOPMENT & ENVIRONMENT STUDY

Prepared by:

Kimley»Horn

October 13, 2023

Table of Contents

1.0 - Project Information.....	3
2.0 – Overview	7
3.0 – Existing Utilities	8
4.0 – Utilities Assessment.....	13

List of Tables

Table 1 - List of Utility Contact Information	9
---	---

List of Figures

Figure 1: Project Location Map	4
--------------------------------------	---

List of Appendices

- Appendix A – Sunshine 811 Design Ticket
- Appendix B – Correspondence Records

1.0 - Project Information

Project Name:	Westbound SR 408 Capacity Improvements from I-4 to Goldenrod Road PD&E Study
Projects Limits:	Westbound SR 408 from I-4 to Goldenrod Road (Figure 1)
County:	Orange
Proposed Activity:	Analyze and evaluate the addition of one lane along the westbound direction of SR 408 from I-4 to Bumby Avenue and SR 436 (Semoran Boulevard) to Goldenrod Road.
Responsible Agency:	Central Florida Expressway Authority (CFX)
Planning Organization:	CFX
Phase:	Project Development & Environment (PD&E) Study

Project Contact Information:

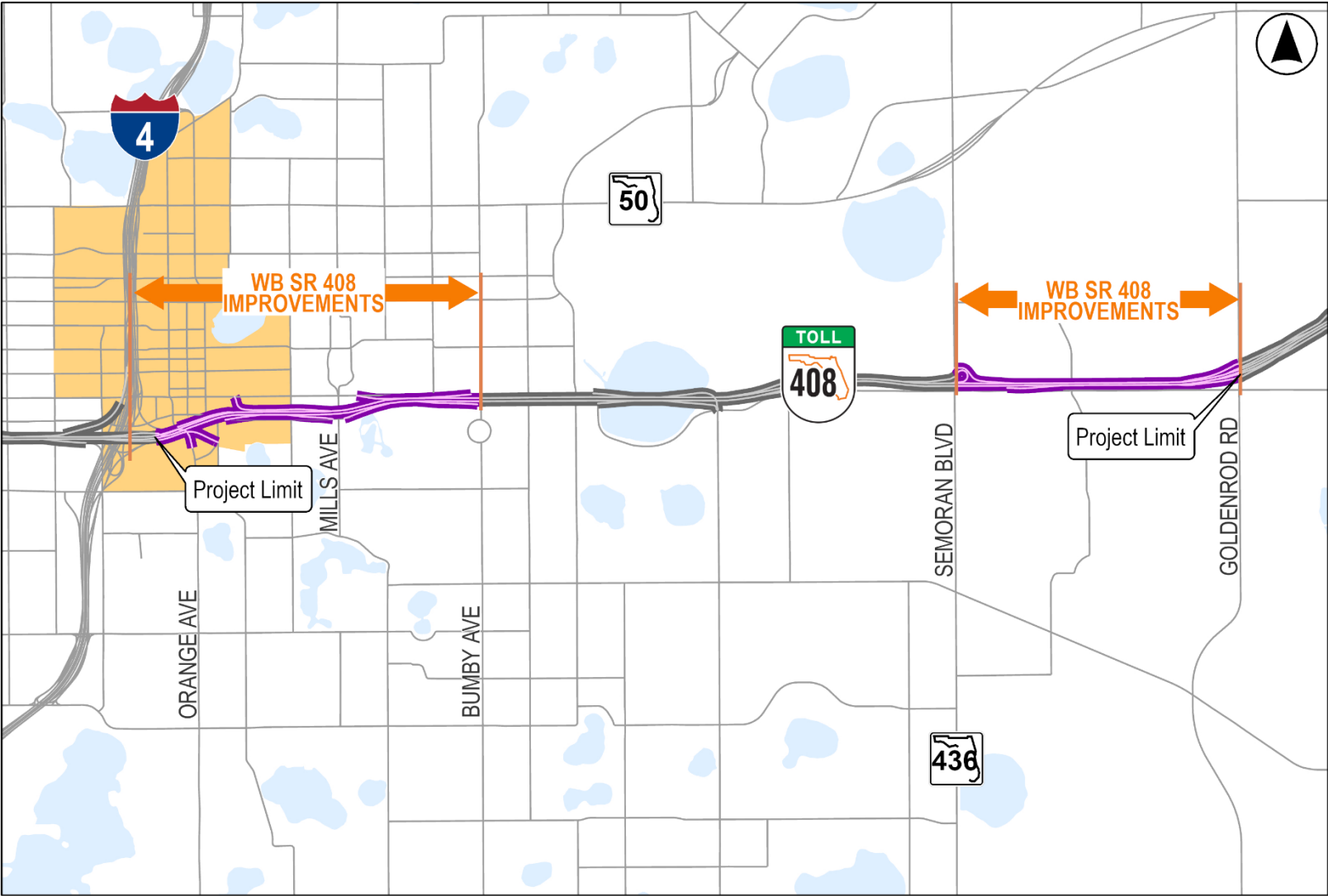
CFX Director of Engineering

Dana Chester, PE
Central Florida Expressway Authority
4974 ORL Tower Road
Orlando, FL 32807
Office: 407-690-5000
Email: Dana.Chester@cfxway.com

CFX Project Manager

David Falk, PE
Central Florida Expressway Authority
4974 ORL Tower Road
Orlando, FL 32807
Office: 407-690-5000
Email: David.Falk@cfxway.com

Figure 1: Project Location Map



Project Background & Description

Background

In September 2022, CFX began conducting a Project Development and Environment (PD&E) Study for capacity improvements to westbound SR 408 between Interstate 4 (I-4) and Goldenrod Road.

More than 164,000 vehicles per day travel on SR 408 with a significant portion traveling westbound in the morning from east Orlando to reach downtown and I-4. As such, the SR 408 westbound lanes near downtown Orlando become congested and experience delay. Within the study area along the westbound direction, SR 408 provides four lanes from Goldenrod Road to Semoran Boulevard, five lanes from Semoran Boulevard to Bumby Avenue, and four lanes from Bumby Avenue to I-4. An additional lane within the existing four lane segments is needed to provide five lanes continuously from Goldenrod Road to I-4 and address the mobility and traffic needs of daily commuters.

This PD&E will evaluate the addition of one westbound lane from I-4 to Bumby Avenue and from Semoran Boulevard to Goldenrod Road, matching previous improvements between Bumby Avenue and Semoran Boulevard. Most of the work would occur within SR 408's existing right of way.

Study Description

The general objective of this PD&E Study is to provide documented information necessary for CFX to reach a decision on the type, design, and location of the proposed capacity improvements within the project limits. Public involvement and community engagement will be a crucial component of this PD&E Study.

The PD&E Study includes the development and evaluation of adding a lane within the corridor. The work includes the evaluation and documentation of the physical, natural, social, and cultural environment within the corridor and the potential impacts associated with the various mobility alternatives. This analysis also addresses economic and engineering feasibility, mobility capacity and levels of service, conceptual geometry, drainage, and structures.

Purpose and Need

The purpose and need provide the basis for developing, considering, evaluating, and eliminating alternatives.

Purpose

The purpose of the study is to address increasing traffic congestion and improve mobility along the westbound lanes of SR 408 between I-4 and Goldenrod Road. With over 164,000 vehicles traveling daily in the area, the traffic volume has been steadily rising and is expected to continue growing. The project aims to improve SR 408 by adding an additional travel lane in the westbound direction from I-4 to Bumby Ave and from Semoran Boulevard to Goldenrod Road. The goal is to improve traffic flow, accommodate growing demands, reduce congestion and delay, and enhance safety.

Need

The need for adding capacity on SR 408 is based on several factors:

- 1) **Improve traffic flow:** The westbound segment of SR 408 from Semoran Boulevard to Goldenrod Road currently operates at an acceptable Level of Service (LOS) D or better

during the AM peak hour. The segment from I-4 to Bumby Avenue operates at an unacceptable LOS of E and F in the AM. As travel demands continue to increase, the LOS is expected to deteriorate if nothing is done. By 2045, travel demands on westbound SR 408 are expected to increase by over 18%.

- 2) **Reduce congestion and delay:** If nothing is done, increasing travel demands will result in more congestion and delays. This will affect the reliability of SR 408 for those who rely on it for their daily commute.
- 3) **Enhance safety:** A review of existing crash data indicates that rear end collisions account for approximately 53% of all crash types. This is indicative of increasing congestion and vehicles having to abruptly stop or slow down within a limited distance. If nothing is done, it is expected that crashes would increase.
- 4) **Support regional connectivity:** SR 408 is a vital transportation corridor connecting commuters to downtown Orlando and Interstate 4 (I-4). By enhancing the capacity and efficiency of SR 408, the improvements will contribute to regional connectivity and support economic growth and development.
- 5) **Provide consistency with local plans and policies:** Improvements to SR 408 are aligned with local plans and policies related to transportation infrastructure and land use. By providing a more efficient roadway, the project will ensure consistency with the existing land use patterns and support the area's planned growth and development.
- 6) **Support economic benefits:** Successful implementation of the study recommendations will bring economic benefits to the region. Reducing congestion and improving traffic flow will enhance logistics and other business transportation routes for goods and services. Commuters will also experience shorter travel times, leading to increased productivity and quality of life.

2.0 – Overview

Purpose of Utility Assessment Package

This Utility Assessment Technical Memorandum has been assembled to provide information on existing and planned utilities within the study limits. This memorandum contains information on the names of utility companies, arials denoting the locations of major existing and proposed facilities, descriptions of the identified utilities, project coordination efforts, and potential impacts.

Existing Roadway Facilities

The westbound lanes of SR 408 from I-4 to Bumby Avenue and Semoran Boulevard to Goldenrod Road currently provide four, 12-foot wide travel lanes in each direction within 180 to 300 feet of right of way. An auxiliary lane is also provided from the Rosalind Avenue exit to the entrance ramp from Bumby Avenue. The design and posted speed limit is 60 MPH. There are six interchanges consisting of the following on- and off-ramps:

- I-4 Off-Ramp
- Rosalind Avenue Off-ramp
- Mills Avenue Off-Ramp
- Bumby Avenue On-Ramp
- Semoran Boulevard Off-Ramp
- Goldenrod Road On-Ramp

Other features of the project corridor include the following:

- 10-foot wide median landscaping located between the westbound and eastbound mainline barrier walls from east of the bridge over Rosalind Avenue to west of Bumby Avenue.
- Ramp toll gantries at the Bumby Avenue on-ramp and Semoran Boulevard off-ramp
- Noise walls
- Terraced landscaping at the overpass bridges

Proposed Roadway Improvements

Proposed improvements include adding a travel lane in the westbound direction along SR 408 from the east side of the I-4 interchange to Bumby Avenue and from Semoran Boulevard to Goldenrod Road. Within the segment parallel to the Rosalind Avenue exit ramp, the additional lane will be accommodated by utilizing reduced shoulders and 11.5-ft wide travel lanes. Widening will also occur to the inside by reducing the existing median landscaping from 10 ft wide to 6.5 ft wide. From Mills Avenue to Bumby Avenue, a 12-ft wide travel lane will be added by widening to the outside. From Semoran Boulevard to Goldenrod Road, a 14-ft wide lane will be added by widening to the outside. The proposed work includes adding a second exit lane for the Semoran Boulevard off-ramp, widening of the overpass bridges, reconstructing or adding new noise walls, reconstruction of existing ramp toll gantries (on-ramp from Bumby Avenue and off-ramp to Semoran Boulevard), and modification to the existing median landscaping from the east side of the I-4 interchange to Bumby Avenue. All proposed improvements are anticipated to occur within the existing right of way.

3.0 – Existing Utilities

Existing Utility Agency Owner (UAO) Assessment

The UAOs in the study area were determined using a variety of sources. First, a Sunshine 811 Design Ticket was made to identify the utility providers and operators registered in the area. A copy of the Sunshine 811 Design Ticket is provided in **APPENDIX A**. These utility providers were then contacted to establish the proper personnel to assist with locating and identifying existing and planned utilities in the area. Lastly, plans, permits and/or mapping of the utilities were requested for review including any right of way or easement agreements along the affected corridors. UAO dispositions will be requested and documented at a later date as part of the design phase, The UAOs identities on the project are summarized in **Table 1**. The responses and other correspondence from the UAOs and provided in **APPENDIX B**.

Table 1 - List of Utility Contact Information

Utility Owner	Contact	Email/Phone	Facilities
Windstream	TBD	locate.desk@windstream.com	Fiber
ATT	Marin	martin@trecgroup.com	Fiber
Black and Veatch	Chad Arnett	TBD	TBD
American Traffic Solutions	Victoris Grasser	(408) 596-4559	TBD
Centurylink	Bill McCloud	(850) 599-1444	Fiber, Telephone
City of Orlando – Water Reclamation	Michael Zeno	michael.zeno@cityoforlando.net	Water
Charter Communications	John Smith	john.smith5@charter.com	Fiber
Florida Gas Transportation	Joseph Sanchez	joseph.e.sanchez@energytransfer.com	Gas
Zayo Group	Henry Klobucar	(406) 496-6510	Fiber
Duke Energy	TBD	(407) 629-1010	Electric
MCI	TBD	investigations@verizon.com	Fiber
Crown Castle NG Fiber	TBD	fiber.dig@crowncastle.com	Fiber
Orange County – Waste Water	Marc Brown	marc.brown@ocfl.net	Sewer
Orange County – Water	Marc Brown	marc.brown@ocfl.net	Water
Orange County Public Works	Matthew Shipley	(407) 836-7814	TBD
City of Orlando - Fiber	John Falango	orlando_traffic_signal_construction@cityoforlando.net	Fiber
OUC – Fiber	Julie Leininger	(407) 434-4198	Fiber
OUC – Chilled Water	Ron Hawkins	(407) 434-2569	Water
OUC - Water	Steve Lockington	(407) 434-2568	Water
OUC – Electric	Juan Diaz	developmentservices@OUC.com	Electric
Summit Broadband	Michelle Daniel	(407) 996-1183	Fiber
TECO Peoples Gas	Joan Domning	(813) 275-3783	Gas
AT&T Distribution	Dino Farruggio	<u>G27896@ATT.com</u>	Fiber
EMBARQ Communication Inc.	Robert Godek	(407) 830-3421	Fiber
Uniti Fiber LLC	Charlie Croft	Charlie.croft@uniti.com	Fiber
Traffic Control Device	Patricia Vickers	(407) 869-5300 (option 168)	TBD
Sprint	Jon Baker	(352) 409-5095	TBD

Windstream

Windstream has an underground fiber line crossing under SR 408 along Boone Avenue and Lucerne Circle.

AT&T

AT&T was emailed on 4/14/2023 with no response.

Black and Veatch

Black and Veatch was emailed on 3/31/2023 and then again on 7/11/2023 with no response.

American Traffic Solutions

American Traffic Solutions has no facilities within the project limits.

Centurylink

Centurylink was emailed on 3/31/2023 and then again on 7/11/2023 with no response.

City of Orlando – Water Reclamation

The City of Orlando-Water Reclamation Division has the following facilities within the project limits:

- Private Unknown Sanitary Sewer running underneath SR 408 between Delaney Ave and Margaret Court
- 27" Sanitary Sewer running along SR 408
- 8" Sanitary Sewer running underneath SR 408 along Summerlin Avenue
- 30" Sanitary Sewer running underneath SR 408 along South Mills Avenue and along SR 408
- 24" Sanitary Force Main running underneath SR 408 between South Lawsona Boulevard and Reeves Court
- 24" Sanitary Sewer running along East South Street
- 15" Sanitary Sewer running along East South Street
- 10" Sanitary Sewer running underneath SR 408 along Hampton Avenue
- 12" Sanitary Sewer running along East South Street
- 30" Sanitary Force Main running along East South Street
- 12" Sanitary Sewer running underneath SR 408 along Wiltshire Road
- 8" Sanitary Sewer running underneath SR 408 along North Primrose Drive
- 8" Sanitary Sewer running underneath SR 408 between North Primrose Drive and South Lakewood Drive
- 8" Force Main running underneath SR 408 along South Crystal Lake Drive
- 8" Sanitary Sewer running underneath SR 408 along South Solandra Drive
- 8" Sanitary Sewer running underneath SR 408 along South Semoran Boulevard
- 10" Sanitary Sewer running underneath SR 408 along Yucatan Drive
- 8" Sanitary Sewer running underneath SR 408 along South Oxalis Drive

Charter Communications

Charter Communications has underground fiber line along Summerlin Avenue, Primrose Drive, Yucatan Drive, and Goldenrod Road. Along Summerlin Avenue, their service line is located on the west side of the road. Along Primrose Drive, the service line runs on the east side of the road. Along Yucatan Drive, their service line is located on the west side of the road. Along Goldenrod Road, the service line runs on the east side of the road.

Florida Gas Transportation

Florida Gas Transmission was emailed on 4/14/2023 and then again on 7/11/2023 with no response.

Zayo Group

Zayo Group was called with voicemail on 3/31/2023 and then again on 7/11/2023 with no response.

Duke Energy (Distribution)

Duke Energy was called on 3/31/2023 and then again on 7/11/2023 with no response.

MCI

MCI required a form to be submitted and that form was submitted on 4/18/2023 with no response.

Crown Castle

Crown Castle has facilities located within the project limit. They have underground conduit that is running along South Street and turning towards the south along Crystal Lake Drive. Once it gets to Anderson Street it heads east along Lake Underhill Road and then north along Goldenrod Road.

Orange County

Orange County has a gravity sewer line running along the west side of Cosmos Drive and then along the south side of Lake Underhill Road. They also have a sewer line that is running along the east side of Capehart Drive running underneath SR 408. They have a water line running along the east side of Cosmos Drive heading to a tee on Lake Underhill Road and running east.

Orlando Utilities Commission (OUC)

OUC has an 8" DIP and 8" Universal Joint Cast-iron watermain along Lucerne Circle. They have 10" DIP watermain on the western side of Summerlin Avenue. They have 6" Mechanical Joint Cast-iron watermain on the western side of Mills Avenue. They have 8" Universal Joint Cast-iron

watermain along the western side of Bumby Avenue. They have 16" Universal Joint Cast-iron watermain running on the southern side of South Street between Primrose Drive and Crystal Lake Drive and turns towards the south on Crystal Lake Drive. They have a 12" Universal Joint Cast-iron watermain on the eastern side of Semoran Boulevard. They have a 12" DIP and Universal Joint Cast-iron watermain on the western side of Oxalis Avenue.

Summit Broadband

Summit Broadband was emailed on 3/31/2023 and then again on 7/11/2023 with no response.

TECO Peoples Gas

TECO Peoples Gas was emailed on 3/31/2023 and then again on 7/11/2023 with no response.

AT&T Distribution

AT&T Distribution has an underground duct crossing SR 408 along Magnolia Avenue, Mills Avenue, Bumby Avenue, and S Crystal Lake Drive. They have duct running along East South Street. They have a manhole near the intersection of E South Street and S Bumby Avenue, and manholes along East South Street between North Primrose Drive and South Crystal Lake Drive. They have aerial Copper running along East South Street, along East Anderson Street, and along Bamboo Drive. They have buried Copper line running underneath SR 408 along Summerlin Avenue, along North Primrose Drive, along Capehart Drive, and along South Alder Drive. They have buried Copper line along East South Street and along Lake Underhill Road. They have aerial Fiber running along Bamboo Drive. They have Cabinets located near the intersection of South Oxalia Drive and Bamboo Drive, near the intersection of South Alder Drive and Bamboo Drive, and one at the intersection of Cosmos Drive and Bamboo Drive. They have buried Fiber running underneath SR 408 along South Oxalia Drive, along Palmyra Drive, and along Bamboo Drive. They have a 4" HDPE running underneath SR 408 along Cosmos Drive.

Uniti Fiber LLC

Uniti Fiber LLC was emailed on 4/14/2023 with no response.

EMBARQ Communication INC

EMBARQ Communications was contacted on 4/4/2023 but both the primary and alternative phone numbers failed.

Sprint

Sprint was emailed on 4/14/2023 with no response.

4.0 – Utilities Assessment

Utility Impacts

Major utility relocations are not anticipated at this time; however, this assessment is based on limited information received during the PD&E phase. Cost and scheduling as well as any UAO dispositions and agreements pertaining to the relocation of any facilities will be further investigated as part of the design phase for this project. Listed providers in **Table 1** should be contacted as part of ongoing utility coordination efforts.

Appendix A – Sunshine 811 Design Ticket

Ticket : 290205664 Rev:000 Taken: 10/17/22 14:25ET

State: FL Cnty: ORANGE GeoPlace: ORLANDO
CallerPlace: ORLANDO
Subdivision:

Address :
Street : SR 408 TOLL
Cross 1 : S BUMBY AVE
Within 1/4 mile: Y
Cross 2 : I 4

Locat: LOCATE THE WESTBOUND SIDE OF SR 408 TOLL FROM S BUMBY RD TO I 4.

Remarks : IN RESPONSE TO RECEIPT OF A DESIGN TICKET, SSOCOF PROVIDES THE
ORIGINATOR OF THE DESIGN TICKET WITH A LIST OF SSOCOF MEMBERS IN THE VICINITY
OF THE DESIGN PROJECT. SSOCOF DOES NOT NOTIFY SSOCOF MEMBERS OF THE RECEIPT BY
SSOCOF OF A DESIGN TICKET. IT IS THE SOLE RESPONSIBILITY OF THE DESIGN
ENGINEER TO CONTACT SSOCOF MEMBERS TO REQUEST INFORMATION ABOUT THE LOCATION OF
SSOCOF MEMBERS' UNDERGROUND FACILITIES. SUBMISSION OF A DESIGN TICKET WILL NOT
SATISFY THE REQUIREMENT OF CHAPTER 556, FLORIDA STATUTES, TO NOTIFY SSOCOF OF
AN INTENT TO EXCAVATE OR DEMOLISH. THAT INTENT MUST BE MADE KNOWN SPECIFICALLY
TO SSOCOF IN THE MANNER REQUIRED BY LAW. IN AN EFFORT TO SAVE TIME ON FUTURE
CALLS, SAVE YOUR DESIGN TICKET NUMBER IF YOU INTEND TO BEGIN EXCAVATION WITHIN
90 DAYS OF YOUR DESIGN REQUEST. THE DESIGN TICKET CAN BE REFERENCED, AND THE
INFORMATION ON IT CAN BE USED TO SAVE TIME WHEN YOU CALL IN THE EXCAVATION
REQUEST.

10/17/2022 2:25:11 PM AT1138, CNTL01, C00600, CVCFTV, FLW941, L3C900, OC2076,
OTC811 HAS DECLARED EXTRAORDINARY CIRCUMSTANCES

*** LOOKUP BY BETWEEN ***

Grids : 2832C8121A 2832C8121B 2832C8121C 2832C8121D 2832C8122B
Grids : 2832C8122C 2832C8122D 2832D8121A 2832D8121B 2832D8122A
Grids : 2832D8122B 2832D8122C 2832D8122D 2832D8123D

Work date: 10/17/22 Time: 14:21ET Hrs notc: 000 Category: 6 Duration: UNKNOWN
Due Date : 10/19/22 Time: 23:59ET Exp Date : 11/16/22 Time: 23:59ET
Work type: DESIGN Boring: N White-lined: N
Ug/Oh/Both: U Machinery: N Depth: UNK Permits: N N/A
Done for : DESIGN

Company : KIMLEY-HORN & ASSOCIATES Type: OTHR
Co addr : 8201 PETERS RD
Co addr2: SUITE 2200
City : PLANTATION State: FL Zip: 33324
Caller : ERIKA SHELLENBERGER Phone: 407-898-1511
BestTime: ANYTIME
Mobile : 689-206-9002
Email : ERIKA.SHELLENBERGER@KIMLEY-HORN.COM

Submitted: 10/17/22 14:25ET Oper: ADR

Mbrs : AT1138 ATTF01 BV2269 CNTL01 C00600 CVCFTV FLW941 L3C900 MCIU01 NN1882
Mbrs : OC2076 OCE979 OTC811 OU1075 OUC553 OUC582 OUC613 PGSORL SBF02 SL2333
Mbrs : SMN407 TC2045 USSP01

* Responses are current as of 10/17/2022 04:22 PM

<u>Ex. Circum</u>	<u>Service Area</u>	<u>Utility Type(s)</u>	<u>Contact</u>	<u>Alternate Contact</u>	<u>Emergency Contact</u>	<u>Positive Response</u>
Yes	WINDSTREAM COMMUNICATION AT1138	TELEPHONE	LOCATE DESK (800) 289-1901		LOCATE DESK (800) 289-1901	Extraordinary circumstances per 556.10 5(8)(a), F.S. exist, call utility owner / operator provider for this location.
No	AT T ATTF01	COMMUNICATION LINES, FIBER	KEVIN TALECKI / MIKE GAMBOA (610) 200-3365	THE NATIONAL DISPATCH CENTER (866) 460-6324 x5	THE NATIONAL DISPATCH CENTER (866) 460-6324 x5	
No	BLACK & VEATCH ORLANDO 1F BV2269	FIBER	CHAD ARNETT (813) 207-7931	TAYLOR BARROW (407) 419-8002	CHAD ARNETT (813) 207-7931	
Yes	CENTURYLINK CNTL01	FIBER, TELEPHONE	BILL MCCLLOUD (850) 599-1444	RYAN EGAN (918) 547-0063	CABLE PROTECTION CENTER (877) 366-8344 x3	Extraordinary circumstances per 556.10 5(8)(a), F.S. exist, call utility owner / operator provider for this location.
Yes	CITY OF ORLANDO WATER RECLAMATION COO600	RECLAIMED WATER, WASTEWATER	MICHAEL ZENO (407) 246-3924	KENNETH BIVINS (407) 246-3619	KENNETH BIVINS (407) 246-3619	Extraordinary circumstances per 556.10 5(8)(a), F.S. exist, call utility owner / operator provider for this location.
Yes	CHARTER COMMUNICATIONS CVCFTV	CATV, FIBER, TELEPHONE	JOHN SMITH (407) 532-8520	JOHN SMITH (407) 532-8520	JOHN SMITH (407) 532-8520	Extraordinary circumstances per 556.10 5(8)(a), F.S. exist, call utility owner / operator provider for this location.
Yes	ZAYO GROUP / FORMERLY LIGHTWAVE, LLC FLW941	FIBER	HENRY KLOBUCAR (406) 496-6510	STAKE CENTER / LOUIS SIMONE (772) 579-8956	JON RAY (813) 417-2184	Extraordinary circumstances per 556.10 5(8)(a), F.S. exist, call utility owner / operator provider for this location.
Yes	CENTURYLINK L3C900	FIBER	NETWORK RELATIONS (877) 366-8344 x2	TECH ON DUTY (877) 366-8344 x3	TECH ON DUTY (877) 366-8344 x3	Extraordinary circumstances per 556.10 5(8)(a), F.S. exist, call utility owner / operator provider for this location.
No	MCI MCIU01	COMMUNICATION LINES, FIBER	ASG INVESTIGATIONS TEAM (800) 624-9675 x2	NATIONAL FIBER SECURITY DEPARTMENT (800) 624-9675	NATIONAL FIBER SECURITY DEPARTMENT (800) 624-9675	
No	CROWN CASTLE NG NN1882	FIBER	FIBERDIG TEAM (888) 632-0931 x2		CROWN CASTLE FIBER NOC (855) 933-4237 x1	
Yes	CITY OF ORLANDO FIBER OC2076	ELECTRIC, FIBER, TRAFFIC SIGNALS	BENTON BONNEY (407) 246-2636	JOHN W FALANGO (407) 246-2617	JOHN W FALANGO (407) 246-2617	Extraordinary circumstances per 556.10 5(8)(a), F.S. exist, call utility owner / operator provider for this location.

						I utility owner / operator provider for this location.
No	CENTRAL FLORIDA EXPRESSWAY AUTHORITY OCE979	FIBER	WILL HAWTHORNE (407) 690-5337	CHIRAYU AMIN (407) 992-5790	WILLIAM COLLINS (407) 832-9626	
Yes	SUMMIT BROADBAND OTC811	FIBER, TELEPHONE	MICHELLE DANIEL (407) 996-1183	KEITH DENNISON (615) 651-2566	NETWORK OPERATION CENTER (407) 996-1188	Extraordinary circumstances per 556.105(8)(a), F.S. exist, call utility owner / operator provider for this location.
No	ORLANDO UTILITIES COMMISSION-CHILLED WATER OU1075	CHILLED WATER	RON HAWKINS (407) 434-2569		SERVICE DISPATCH (407) 823-9150	
No	ORLANDO UTILITIES COMMISSION - WATER OUC553	WATER	STEVEN LOCKINGTON (407) 434-2568		SERVICE DISPATCH 613582552 (407) 823-9150	
No	ORLANDO UTILITIES COMMISSION - ELECTRIC OUC582	ELECTRIC	JUAN DIAZ (407) 434-4143		JEFF MANN	
No	ORLANDO UTILITIES COMMISSION - TRANSMISSION OUC613	FIBER, TRANSMISSION		JULIE LEININGER (407) 434-4198	SERVICE DISPATCH 613582552 (407) 823-9150	
No	TECO PEOPLES GAS-ORLANDO PGSORL	GAS	JOAN DOMNING (813) 275-3783	HEATH MCARDLE (407) 420-6674	TECO PEOLPES GAS CUSTOMER SERVICE***	
No	A T & T/ DISTRIBUTION SBF02	TELEPHONE	DINO FARRUGGIO (561) 683-2729	DINO FARRUGGIO (561) 683-2729	DINO FARRUGGIO (561) 683-2729	
No	UNITI FIBER LLC SL2333	FIBER	CHARLIE CROFT (251) 214-7059		NOC UNITI FIBER (877) 652-2321	
No	EMBARQ COMMUNICATION INC. SMN407	FIBER	ROBERT GODEK (407) 830-3421		CHRIS (RICHARD) TIGHE (407) 830-3207	Clear No Facilities
No	TRAFFIC CONTROL DEVICES TC2045	ELECTRIC, FIBER	PATRICIA VICKERS (407) 869-5300 x168	GEORGE HAMIL (407) 869-5300 x118	PATRICIA VICKERS (407) 869-5300 x168	
No	SPRINT USSP01	FIBER	JON BAKER (352) 409-5095	NATHAN BROOKMAN (800) 521-0579	SPRINT DISPATCH (800) 521-0579	

Ticket : 290205608 Rev:000 Taken: 10/17/22 14:21ET

State: FL Cnty: ORANGE GeoPlace: ORLANDO
CallerPlace: ORLANDO
Subdivision:

Address :
Street : SR 408 TOLL
Cross 1 : GOLDENROD RD S
Within 1/4 mile: Y
Cross 2 : SEMORAN BLVD S

Locat: LOCATE THE WESTBOUND SIDE OF SR 408 TOLL FROM GOLDENROD RD S TO SEMORAN BLVD S.

:

Remarks : IN RESPONSE TO RECEIPT OF A DESIGN TICKET, SSOCOF PROVIDES THE ORIGINATOR OF THE DESIGN TICKET WITH A LIST OF SSOCOF MEMBERS IN THE VICINITY OF THE DESIGN PROJECT. SSOCOF DOES NOT NOTIFY SSOCOF MEMBERS OF THE RECEIPT BY SSOCOF OF A DESIGN TICKET. IT IS THE SOLE RESPONSIBILITY OF THE DESIGN ENGINEER TO CONTACT SSOCOF MEMBERS TO REQUEST INFORMATION ABOUT THE LOCATION OF SSOCOF MEMBERS' UNDERGROUND FACILITIES. SUBMISSION OF A DESIGN TICKET WILL NOT SATISFY THE REQUIREMENT OF CHAPTER 556, FLORIDA STATUTES, TO NOTIFY SSOCOF OF AN INTENT TO EXCAVATE OR DEMOLISH. THAT INTENT MUST BE MADE KNOWN SPECIFICALLY TO SSOCOF IN THE MANNER REQUIRED BY LAW. IN AN EFFORT TO SAVE TIME ON FUTURE CALLS, SAVE YOUR DESIGN TICKET NUMBER IF YOU INTEND TO BEGIN EXCAVATION WITHIN 90 DAYS OF YOUR DESIGN REQUEST. THE DESIGN TICKET CAN BE REFERENCED, AND THE INFORMATION ON IT CAN BE USED TO SAVE TIME WHEN YOU CALL IN THE EXCAVATION REQUEST.

10/17/2022 2:21:02 PM CNTL01, C00600, CVCFTV, FLW941, OC2076, OTC811 HAS DECLARED EXTRAORDINARY CIRCUMSTANCES

*** LOOKUP BY BETWEEN ***

:

Grids : 2832C8117A 2832C8117B 2832C8117C 2832C8117D 2832C8118B
Grids : 2832C8118C 2832C8118D

Work date: 10/17/22 Time: 14:16ET Hrs notc: 000 Category: 6 Duration: UNKNOWN
Due Date : 10/19/22 Time: 23:59ET Exp Date : 11/16/22 Time: 23:59ET
Work type: DESIGN Boring: N White-lined: N
Ug/Oh/Both: U Machinery: N Depth: UNK Permits: N N/A
Done for : DESIGN

Company : KIMLEY-HORN & ASSOCIATES Type: OTHR
Co addr : 8201 PETERS RD
Co addr2: SUITE 2200
City : PLANTATION State: FL Zip: 33324
Caller : ERIKA SHELLENBERGER Phone: 407-898-1511
BestTime: ANYTIME
Mobile : 689-206-9002
Email : ERIKA.SHELLENBERGER@KIMLEY-HORN.COM

Submitted: 10/17/22 14:21ET Oper: ADR

Mbrs : AT1931 CNTL01 C00600 CVCFTV FLW941 FPC322 MCIU01 NN1882 OC1332 OC1420
Mbrs : OC2076 OCE979 OCU596 OTC811 OUC553 OUC582 PGSORL SBF02 SC1284 SL2333
Mbrs : SMN407 USSP01

* Responses are current as of 10/17/2022 04:23 PM

<u>Ex. Circum</u>	<u>Service Area</u>	<u>Utility Type(s)</u>	<u>Contact</u>	<u>Alternate Contact</u>	<u>Emergency Contact</u>	<u>Positive Response</u>
No	AMERICAN TRAFFIC SOLUTIONS AT1931	COMMUNICATION LINES, ELECTRIC	VICTORIA GRASSER (480) 596-4559	IT HELP DESK (866) 382-8689	IT HELP DESK (866) 382-8689	
Yes	CENTURYLINK CNTL01	FIBER, TELEPHONE	BILL MCCLOUD (850) 599-1444	RYAN EGAN (918) 547-0063	CABLE PROTECTION CENTER (877) 366-8344 x3	Ongoing Job - locate technician and excavator have established an agreement on scheduled marking
Yes	CITY OF ORLANDO WATER RECLAMATION COO600	RECLAIMED WATER, WASTEWATER	MICHAEL ZENO (407) 246-3924	KENNETH BIVINS (407) 246-3619	KENNETH BIVINS (407) 246-3619	Extraordinary circumstances per 556.105(8)(a), F.S. exist, call utility owner / operator provider for this location.
Yes	CHARTER COMMUNICATIONS CVCFTV	CATV, FIBER, TELEPHONE	JOHN SMITH (407) 532-8520	JOHN SMITH (407) 532-8520	JOHN SMITH (407) 532-8520	Unmarked - Locate technician and contractor (excavator) have agreed to meet on site on a specified date.
Yes	ZAYO GROUP / FORMERLY LIGHTWAVE, LLC FLW941	FIBER	HENRY KLOBUCAR (406) 496-6510	STAKE CENTER / LOUIS SIMONE (772) 579-8956	JON RAY (813) 417-2184	Extraordinary circumstances per 556.105(8)(a), F.S. exist, call utility owner / operator provider for this location.
No	DUKE ENERGY FPC322	ELECTRIC	DUKE'S CUSTOMER SERVICE CENTER (407) 629-1010	USIC DISPATCH (800) 778-9140	DUKE'S CUSTOMER SERVICE CENTER (407) 629-1010	
No	MCI MCIU01	COMMUNICATION LINES, FIBER	ASG INVESTIGATIONS TEAM (800) 624-9675 x2	NATIONAL FIBER SECURITY DEPARTMENT (800) 624-9675	NATIONAL FIBER SECURITY DEPARTMENT (800) 624-9675	
No	CROWN CASTLE NG NN1882	FIBER	FIBERDIG TEAM (888) 632-0931 x2		CROWN CASTLE FIBER NOC (855) 933-4237 x1	
No	ORANGE COUNTY UTILITIES - WASTE WATER OC1332	WASTEWATER	MARC BROWN (407) 836-6850	DUSTIN PUTNEY HOKE (407) 836-6822	ORANGE COUNTY UTILITIES DISPATCH UNIT ** (407) 836-2777	
No	ORANGE COUNTY PUBLIC WORKS OC1420	FIBER, TRAFFIC SIGNALS	MATTHEW SHIPLEY (407) 836-7814	MICHAEL COLON RODRIGUEZ (407) 836-7987	MATTHEW SHIPLEY (407) 836-7814	
Yes	CITY OF ORLANDO FIBER OC2076	ELECTRIC, FIBER, TRAFFIC SIGNALS	BENTON BONNEY (407) 246-2636	JOHN W FALANGO (407) 246-2617	JOHN W FALANGO (407) 246-2617	Extraordinary circumstances per 556.105(8)(a), F.S. exist, call utility owner / operator provider for this location.
No	CENTRAL FLORIDA EXPRESSWAY AUTHORITY	FIBER	WILL HAWTHORNE (407) 690-5337	CHIRAYU AMIN (407) 992-5790	WILLIAM COLLINS (407) 832-9626	

OCE979

No	ORANGE COUNTY UTILITIES OCU596	WATER	MARC BROWN (407) 836-6850	DUSTIN PUTNEY HOKE (407) 836-6822		
Yes	SUMMIT BROADBAND OTC811	FIBER, TELEPHONE	MICHELLE DANIEL (407) 996-1183	KEITH DENNISON (615) 651-2566	NETWORK OPERATION CENTER (407) 996-1188	Extraordinary circumstances per 556.105(8)(a), F.S. exist, call utility owner / operator provider for this location.
No	ORLANDO UTILITIES COMMISSION - WATER OUC553	WATER	STEVEN LOCKINGTON (407) 434-2568		SERVICE DISPATCH 613582552 (407) 823-9150	Unmarked - Locate technician and contractor (excavator) have agreed to meet on site on a specified date.
No	ORLANDO UTILITIES COMMISSION - ELECTRIC OUC582	ELECTRIC	JUAN DIAZ (407) 434-4143		JEFF MANN	Unmarked - Locate technician and contractor (excavator) have agreed to meet on site on a specified date.
No	TECO PEOPLES GAS- ORLANDO PGSORL	GAS	JOAN DOMNING (813) 275-3783	HEATH MCARDLE (407) 420-6674	TECO PEOLPES GAS CUSTOMER SERVICE***	
No	A T & T/ DISTRIBUTION SBF02	TELEPHONE	DINO FARRUGGIO (561) 683-2729	DINO FARRUGGIO (561) 683-2729	DINO FARRUGGIO (561) 683-2729	
No	SMART CITY TELECOM SC1284	FIBER, TELEPHONE	GUY BOWER (407) 828-6744	KEN CARRERA (407) 828-6672	SMART CITY'S NETWORKS OPERATIONS CENTER (407) 828-6811	
No	UNITI FIBER LLC SL2333	FIBER	CHARLIE CROFT (251) 214-7059		NOC UNITI FIBER (877) 652-2321	
No	EMBARQ COMMUNICATION INC. SMN407	FIBER	ROBERT GODEK (407) 830-3421		CHRIS (RICHARD) TIGHE (407) 830-3207	Clear No Facilities
No	SPRINT USSP01	FIBER	JON BAKER (352) 409-5095	NATHAN BROOKMAN (800) 521-0579	SPRINT DISPATCH (800) 521-0579	

Appendix B – Correspondence Records

Wyszkowski, Bobby

From: Zingula, Lisa A <Lisa.Zingula@windstream.com>
Sent: Friday, April 14, 2023 10:45 AM
To: Wyszkowski, Bobby; WCI Locate Desk; Benson, Eric
Subject: RE: SR 408 Segment 2 Roadway Widening
Attachments: SR 408.....pdf

Categories: External

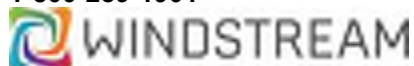
You don't often get email from lisa.zingula@windstream.com. [Learn why this is important](#)

The requested Design map showing the **approximate** location of Windstream facilities is attached. Be advised, maps do not indicate service drops and may be off slightly.

Thank you,

locate.desk@windstream.com

1-800-289-1901



Sensitivity: Internal

From: Wyszkowski, Bobby <Bobby.Wyszkowski@kimley-horn.com>
Sent: Friday, April 14, 2023 8:37 AM
To: WCI Locate Desk <WCI.Locate.Desk@windstream.com>; Benson, Eric <Eric.Benson@kimley-horn.com>
Subject: SR 408 Segment 2 Roadway Widening

CAUTION: This email originated from outside of the organization. Do not click links or open attachments unless you recognize the sender and know the content is safe.

Good morning,

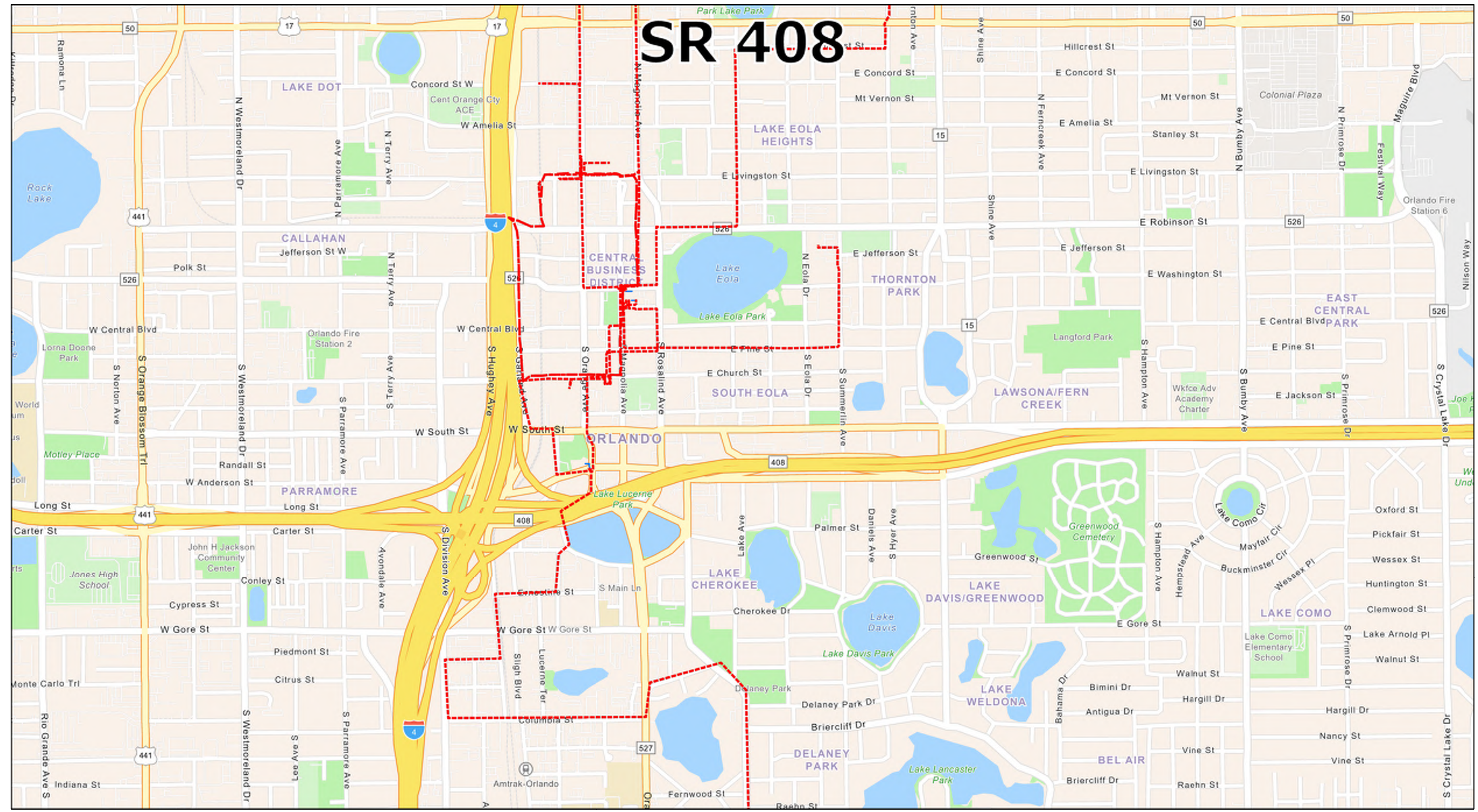
We have been selected to represent CFX in utility coordination. The project includes widening of State Road 408 between Interstate 4 and Goldenrod. See attached PDF (SR 408_Segment 2) showing the project limits and proposed modifications dated April 10th. At this stage, we are requesting mark-ups of your **existing facilities with utility sizes and material** as soft digs have not yet been completed to determine conflicts. Using the standard color code, please mark one set of plans, which shall include verification and plotting the exact location of your existing facilities.

Feel free to contact me if you have any questions regarding the project.

Thank you,

Bobby Wyszkowski | Roadway Intern
Kimley-Horn | 189 S Orange Ave #1000, Orlando, FL 32801
Direct: 689 244 8120 | Mobile: 305 274 1445

SR 408



EarthLink Fiber
symbolic
 - - Aerial
 - - Buried

Windstream Fiber
Placement Type
 - - Aerial
 - - Buried

Windstream Copper
placement
 - - Aerial

MFS/Adesta Fiber
Placement Type
 - - Aerial

- - Buried

0 0.2 0.4 0.8 Miles

0 0.28 0.55 1.1 Kilometers

Wyszkowski, Bobby

From: Wyszkowski, Bobby
Sent: Friday, April 14, 2023 9:39 AM
To: SHAW, MARTIN; Benson, Eric
Subject: SR 408 Segment 2 Roadway Widening
Attachments: SR 408_Segment 2.pdf

Good morning Martin,

We have been selected to represent CFX in utility coordination. The project includes widening of State Road 408 between Interstate 4 and Goldenrod. See attached PDF (SR 408_Segment 2) showing the project limits and proposed modifications dated April 10th. At this stage, we are requesting mark-ups of your **existing facilities with utility sizes and material** as soft digs have not yet been completed to determine conflicts. Using the standard color code, please mark one set of plans, which shall include verification and plotting the exact location of your existing facilities.

Feel free to contact me if you have any questions regarding the project.

Thank you,

Bobby Wyszkowski | Roadway Intern
Kimley-Horn | 189 S Orange Ave #1000, Orlando, FL 32801
Direct: 689 244 8120 | Mobile: 305 274 1445

Wyszkowski, Bobby

From: Wyszkowski, Bobby
Sent: Tuesday, July 11, 2023 9:17 AM
To: vanlandingham@bv.com
Subject: SR 408 Segment 2 Roadway Widening
Attachments: SR 408_Segment 2.pdf

Good morning,

We have been selected to represent CFX in utility coordination. The project includes widening of State Road 408 between Interstate 4 and Goldenrod. See attached PDF (SR 408_Segment 2) showing the project limits and proposed modifications dated April 10th. At this stage, we are requesting mark-ups of your **existing facilities with utility sizes and material** as soft digs have not yet been completed to determine conflicts. Using the standard color code, please mark one set of plans, which shall include verification and plotting the exact location of your existing facilities.

Feel free to contact me if you have any questions regarding the project.

Thank you,

Bobby Wyszkowski
Kimley-Horn | 189 South Orange Ave. Suite 1000, Orlando, FL 32801
Direct: 689 244 8120 | Mobile: 305 274 1445

Wyszkowski, Bobby

From: Teddi McLaughlin <teddi.mclaughlin@verramobility.com>
Sent: Wednesday, July 12, 2023 10:41 AM
To: Wyszkowski, Bobby
Cc: Design Tickets
Subject: RE: SR 408 Segment 2 Roadway Widening

You don't often get email from teddi.mclaughlin@verramobility.com. [Learn why this is important](#)

Greetings,

Verra Mobility (American Traffic Solutions) has no conflicts/facilities within this project.

If you're not already, please send all design ticket requests directly to designtickets@verramobility.com

Thank you,

Design & Engineering Team

Verra Mobility

1150 N. Alma School Road | Mesa, AZ 85201

📞 480 596 4559 | 📠 480 689 8989 | 📠 480 966 2507

designtickets@verramobility.com | www.verramobility.com

From: Chad Graham <Chad.Graham@verramobility.com>
Sent: Tuesday, July 11, 2023 7:14 AM
To: Teddi McLaughlin <teddi.mclaughlin@verramobility.com>
Subject: Fwd: SR 408 Segment 2 Roadway Widening

Chad Graham

Construction Operations Supervisor

VERRA MOBILITY

1150 N. Alma School Road, Mesa, AZ 85201

| 📞 817 726 2944

VerraMobility.com



From: Wyszkowski, Bobby <Bobby.Wyszkowski@kimley-horn.com>
Sent: Tuesday, July 11, 2023 6:02:26 AM
To: Chad Graham <Chad.Graham@verramobility.com>
Subject: SR 408 Segment 2 Roadway Widening

Caution: This email originated from outside of the organization. Do not click links or open attachments unless you recognize the sender and know the content is safe.

Good morning,

We have been selected to represent CFX in utility coordination. The project includes widening of State Road 408 between Interstate 4 and Goldenrod. See attached PDF (SR 408_Segment 2) showing the project limits and proposed modifications dated April 10th. At this stage, we are requesting mark-ups of your **existing facilities with utility sizes and material** as soft digs have not yet been completed to determine conflicts. Using the standard color code, please mark one set of plans, which shall include verification and plotting the exact location of your existing facilities.

Feel free to contact me if you have any questions regarding the project.

Thank you,

Bobby Wyszkowski
Kimley-Horn | 189 South Orange Ave. Suite 1000, Orlando, FL 32801
Direct: 689 244 8120 | Mobile: 305 274 1445

Wyszkowski, Bobby

From: Wyszkowski, Bobby
Sent: Tuesday, July 11, 2023 8:57 AM
To: william.mccloud@centurylink.com
Subject: SR 408 Segment 2 Roadway Widening
Attachments: SR 408_Segment 2.pdf

Good morning,

We have been selected to represent CFX in utility coordination. The project includes widening of State Road 408 between Interstate 4 and Goldenrod. See attached PDF (SR 408_Segment 2) showing the project limits and proposed modifications dated April 10th. At this stage, we are requesting mark-ups of your **existing facilities with utility sizes and material** as soft digs have not yet been completed to determine conflicts. Using the standard color code, please mark one set of plans, which shall include verification and plotting the exact location of your existing facilities.

Feel free to contact me if you have any questions regarding the project.

Thank you,

Bobby Wyszkowski
Kimley-Horn | 189 South Orange Ave. Suite 1000, Orlando, FL 32801
Direct: 689 244 8120 | Mobile: 305 274 1445

Wyszkowski, Bobby

From: Wyszkowski, Bobby
Sent: Monday, May 15, 2023 11:17 AM
To: Benson, Eric
Subject: Fw: SR 408 Segment 2 & 3 Roadway Widening Concept Plans- WRD Markups
Attachments: SR 408_Segment 2 - WRD markup -Revised 5-1-2023.pdf; SR 408_Segment 3 - WRD markup Revised 5-1-2023.pdf

From: Julio Morais <julio.morais@cityoforlando.net>
Sent: Monday, May 1, 2023 9:35 AM
To: Wyszkowski, Bobby <Bobby.Wyszkowski@kimley-horn.com>
Cc: David A Breitrack <david.breitrack@cityoforlando.net>
Subject: Re: SR 408 Segment 2 & 3 Roadway Widening Concept Plans- WRD Markups

You don't often get email from julio.morais@cityoforlando.net. [Learn why this is important](#)

Bobby,
We have made a couple of changes to the RGB markups emailed to you last Friday.
Please replace with the attached revised markups.
Let me know if you have any questions.
Thanks

Julio T Morais, PE | Civil Engineer IV
(407) 246-2213 | direct: (407) 246-3724 | Cell: (321) 200-9353
julio.morais@cityoforlando.net
[Water Reclamation Division](#)
[City of Orlando Public Works](#)

From: Julio Morais <julio.morais@cityoforlando.net>
Sent: Friday, April 28, 2023 12:34 PM
To: Bobby.Wyszkowski@kimley-horn.com <Bobby.Wyszkowski@kimley-horn.com>
Cc: David A Breitrack <david.breitrack@cityoforlando.net>; Michael J Zeno <michael.zeno@cityoforlando.net>
Subject: SR 408 Segment 2 & 3 Roadway Widening Concept Plans- WRD Markups

Bobby,
Attached WRD markups.
Feel free to contact me should you have any questions.
Thanks

Julio T Morais, PE | Civil Engineer IV
(407) 246-2213 | direct: (407) 246-3724 | Cell: (321) 200-9353
julio.morais@cityoforlando.net

From: Michael J Zeno <michael.zeno@cityoforlando.net>
Sent: Friday, April 14, 2023 10:00 AM
To: Julio Morais <julio.morais@cityoforlando.net>
Subject: Fw: SR 408 Segment 2 Roadway Widening

Michael Zeno
Computer Cartographer Supervisor
Water Reclamation
office. 407.246.3924
cell. 321.663.8061



From: Wyszkowski, Bobby <Bobby.Wyszkowski@kimley-horn.com>
Sent: Friday, April 14, 2023 9:40 AM
To: Michael J Zeno <michael.zeno@cityoforlando.net>; Benson, Eric <Eric.Benson@kimley-horn.com>
Subject: SR 408 Segment 2 Roadway Widening

You don't often get email from bobby.wyszkowski@kimley-horn.com. [Learn why this is important](#)

ATTENTION: This email came from an external source. Do not open attachments or click on links from unknown senders or unexpected emails.

Good morning Michael,

We have been selected to represent CFX in utility coordination. The project includes widening of State Road 408 between Interstate 4 and Goldenrod. See attached PDF (SR 408_Segment 2) showing the project limits and proposed modifications dated April 10th. At this stage, we are requesting mark-ups of your **existing facilities with utility sizes and material** as soft digs have not yet been completed to determine conflicts. Using the standard color code, please mark one set of plans, which shall include verification and plotting the exact location of your existing facilities.

Feel free to contact me if you have any questions regarding the project.

Thank you,

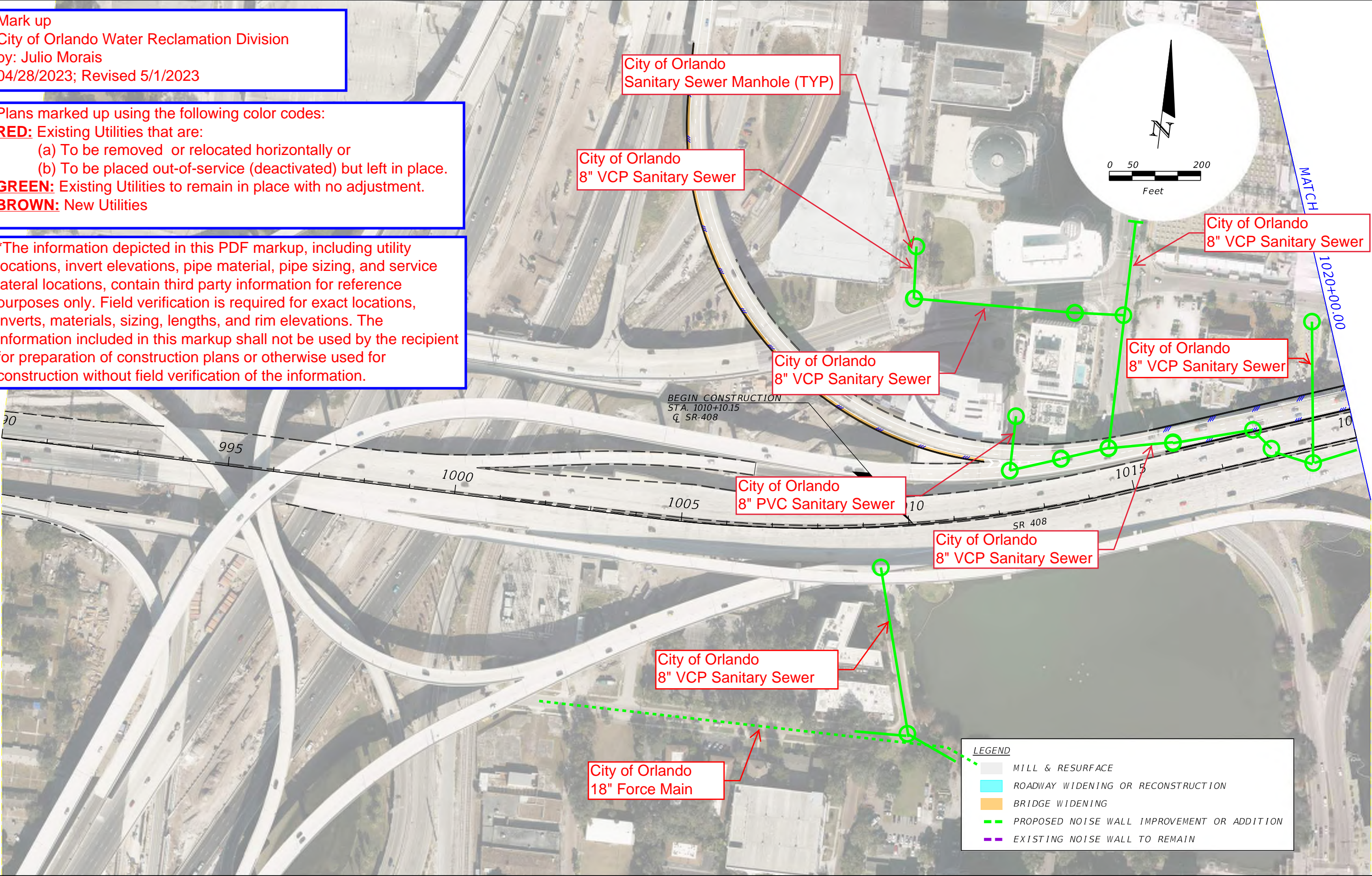
Bobby Wyszkowski | Roadway Intern
Kimley-Horn | 189 S Orange Ave #1000, Orlando, FL 32801
Direct: 689 244 8120 | Mobile: 305 274 1445

Florida has a very broad public records law. As a result, any written communication created or received by the City of Orlando officials and employees will be made available to the public and media, upon request, unless otherwise exempt. Under Florida law, email addresses are public records. If you do not want your email address released in response to a public records request, do not send electronic mail to this office. Instead, contact our office by phone or in writing.

Mark up
 City of Orlando Water Reclamation Division
 by: Julio Morais
 04/28/2023; Revised 5/1/2023

Plans marked up using the following color codes:
RED: Existing Utilities that are:
 (a) To be removed or relocated horizontally or
 (b) To be placed out-of-service (deactivated) but left in place.
GREEN: Existing Utilities to remain in place with no adjustment.
BROWN: New Utilities

*The information depicted in this PDF markup, including utility locations, invert elevations, pipe material, pipe sizing, and service lateral locations, contain third party information for reference purposes only. Field verification is required for exact locations, inverts, materials, sizing, lengths, and rim elevations. The information included in this markup shall not be used by the recipient for preparation of construction plans or otherwise used for construction without field verification of the information.



LEGEND	
	MILL & RESURFACE
	ROADWAY WIDENING OR RECONSTRUCTION
	BRIDGE WIDENING
	PROPOSED NOISE WALL IMPROVEMENT OR ADDITION
	EXISTING NOISE WALL TO REMAIN

4/10/2023 1:54:48 PM K:\ORL_IPT\0240260002_IBG-CFX_TWO_#2\12345678910\roadway\Plansheets\PLANRD01.dgn Eric Benson

THE OFFICIAL RECORD OF THIS SHEET IS THE ELECTRONIC FILE DIGITALLY SIGNED AND SEALED UNDER RULE 61G15-23.004, F.A.C.

REVISIONS				PREPARED BY	SR 408 WIDENING FROM 1-4 TO 5 GOLDENROD ROAD		SHEET NO.
DATE	DESCRIPTION	DATE	DESCRIPTION				
				KIMLEY-HORN AND ASSOCIATES INC. 189 SOUTH ORANGE AVENUE, SUITE 1000 ORLANDO, FLORIDA, 32801	ROAD NO.	PROJECT NO.	CONCEPT PLANS
					SR-408	408-175	

Mark up
 City of Orlando Water Reclamation Division
 by: Julio Morais
 04/28/2023; Revised 5/1/2023

City of Orlando
 Sanitary Sewer Manhole (TYP)

City of Orlando
 12" VCP Sanitary Sewer

City of Orlando
 18" PVC Sanitary Sewer

City of Orlando
 27" PVC Sanitary Sewer

City of Orlando
 18" VCP Sanitary Sewer

Public Force Main Sanitary
 Sewer-Size & Material Unk

City of Orlando
 8" VCP Sanitary Sewer

City of Orlando
 27" PVC Sanitary Sewer

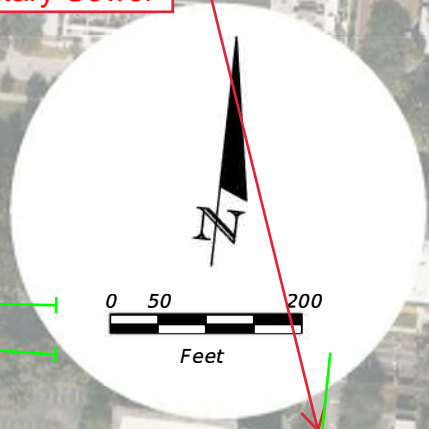
Private Unknown
 Sanitary Sewer

City of Orlando
 8" VCP Sanitary Sewer

City of Orlando
 8" VCP Sanitary Sewer

City of Orlando
 8" VCP Sanitary Sewer

City of Orlando
 8" VCP Sanitary Sewer



LEGEND

	MILL & RESURFACE
	ROADWAY WIDENING OR RECONSTRUCTION
	BRIDGE WIDENING
	PROPOSED NOISE WALL IMPROVEMENT OR ADDITION
	EXISTING NOISE WALL TO REMAIN

4/10/2023 1:55:42 PM K:\ORL TPTD\249260002 TBG-CFX TWO #Z\12345678910\roadway\Plansheets\PLANR002.dgn Eric Benson

REVISIONS			
DATE	DESCRIPTION	DATE	DESCRIPTION

PREPARED BY
 KIMLEY-HORN AND ASSOCIATES INC.
 189 SOUTH ORANGE AVENUE, SUITE 1000
 ORLANDO, FLORIDA, 32801

SR 408 WIDENING FROM 1-4 TO 5 GOLDENROD ROAD	
ROAD NO.	PROJECT NO.
SR-408	408-175

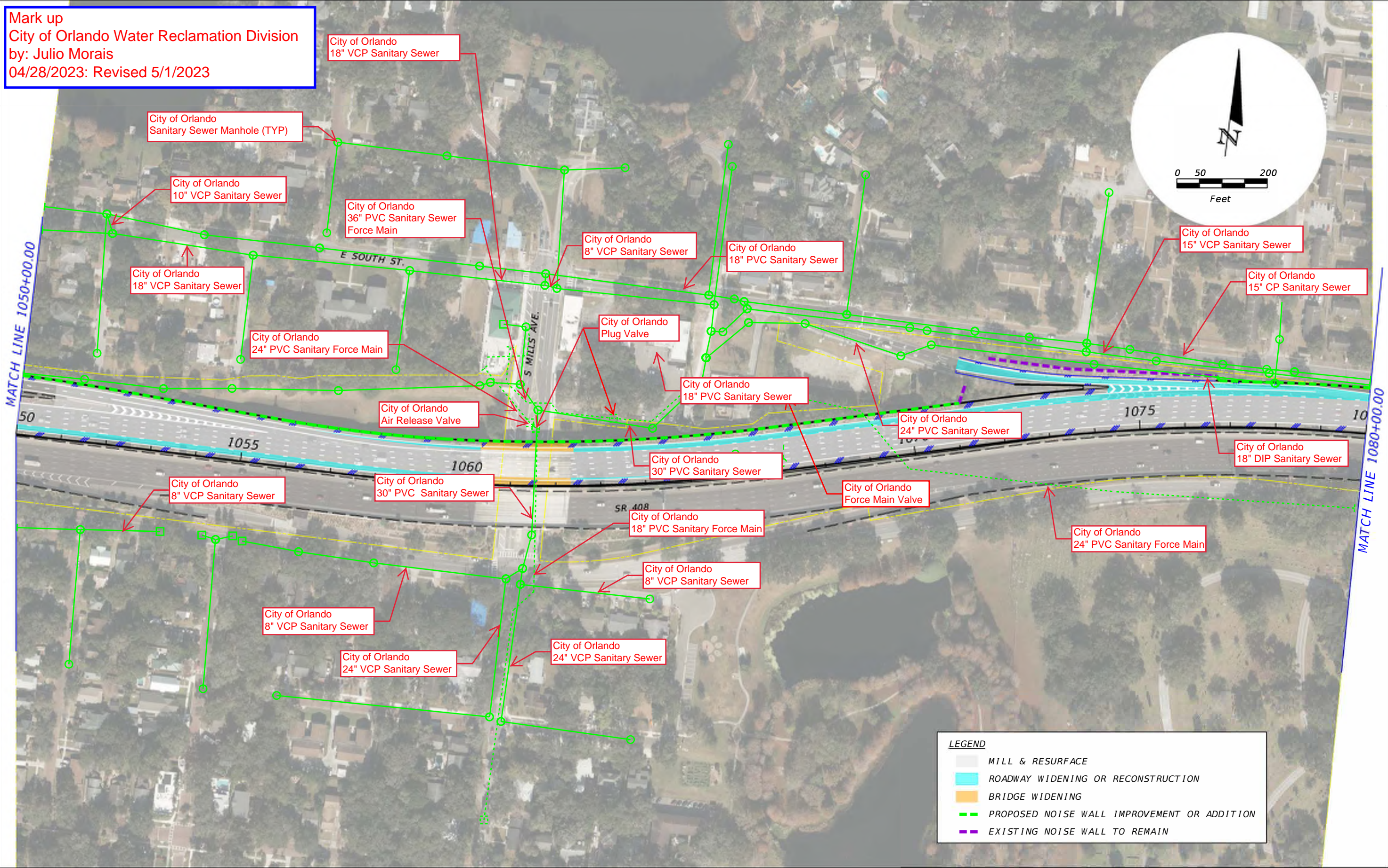
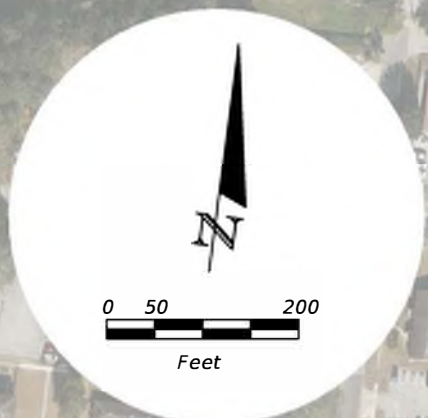


CONCEPT PLANS

SHEET NO.

THE OFFICIAL RECORD OF THIS SHEET IS THE ELECTRONIC FILE DIGITALLY SIGNED AND SEALED UNDER RULE 61G15-23.004, F.A.C.

Mark up
 City of Orlando Water Reclamation Division
 by: Julio Morais
 04/28/2023: Revised 5/1/2023



LEGEND	
	MILL & RESURFACE
	ROADWAY WIDENING OR RECONSTRUCTION
	BRIDGE WIDENING
	PROPOSED NOISE WALL IMPROVEMENT OR ADDITION
	EXISTING NOISE WALL TO REMAIN

4/10/2023 1:56:29 PM K:\ORL_TPTD\24926002_T&G-CFX_TWO_#2\12345678910\roadway\Plansheets\PLANR003.dgn Eric Brinson

THE OFFICIAL RECORD OF THIS SHEET IS THE ELECTRONIC FILE DIGITALLY SIGNED AND SEALED UNDER RULE 61G15-23.004, F.A.C.

REVISIONS			
DATE	DESCRIPTION	DATE	DESCRIPTION

PREPARED BY
 KIMLEY-HORN AND ASSOCIATES INC.
 189 SOUTH ORANGE AVENUE, SUITE 1000
 ORLANDO, FLORIDA, 32801

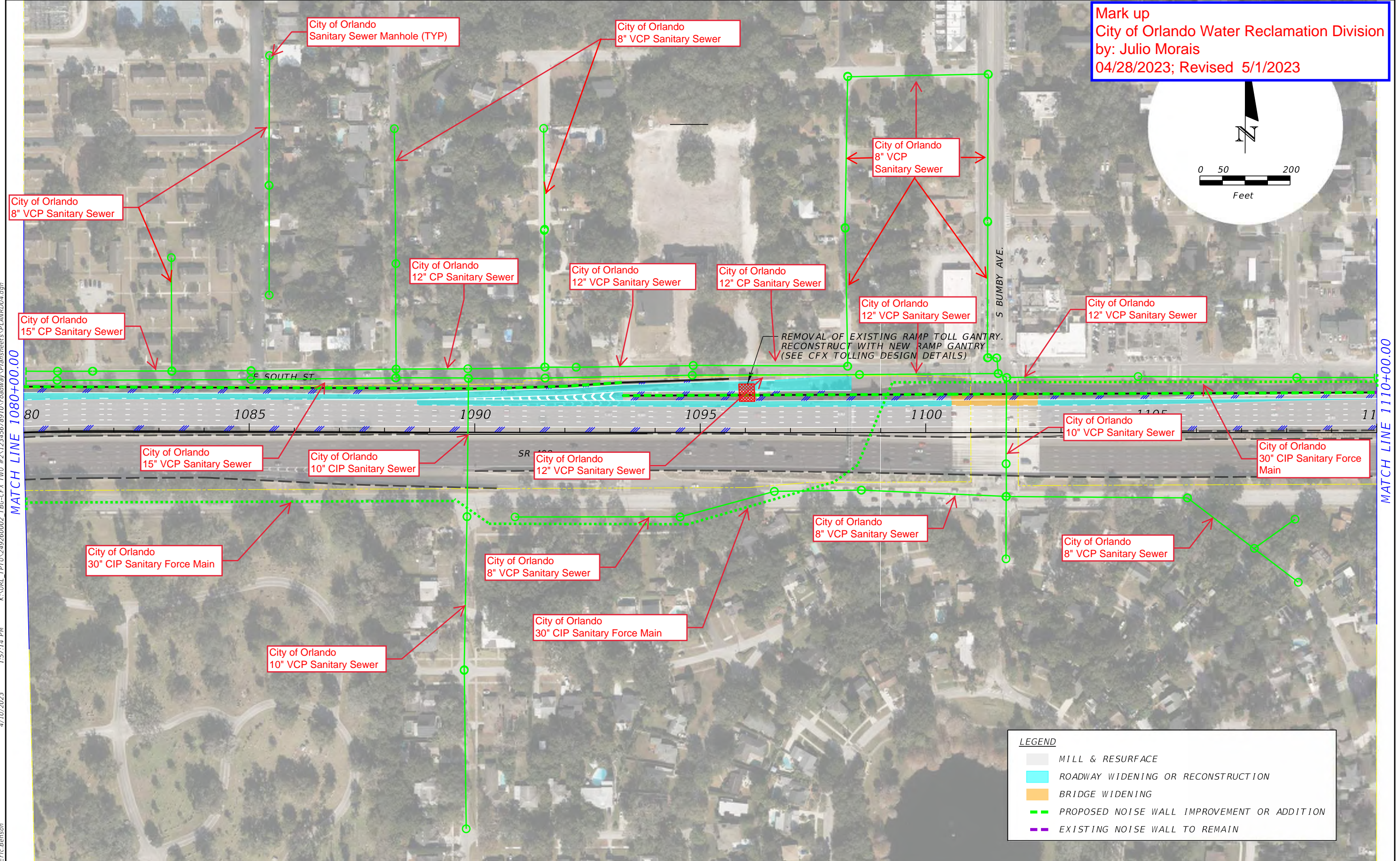
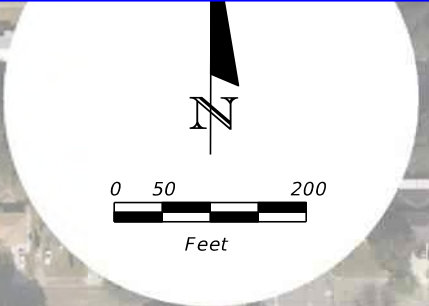
SR 408 WIDENING FROM 1-4 TO S GOLDENROD ROAD	
ROAD NO.	PROJECT NO.
SR-408	408-175



CONCEPT PLANS

SHEET NO.

Mark up
 City of Orlando Water Reclamation Division
 by: Julio Morais
 04/28/2023; Revised 5/1/2023



K:\ORL_IPT\0240260002_TBG-CFX_TWO_#212345678910\roadway\Plansheets\PLANR004.dgn
 4/10/2023 1:57:14 PM
 Eric Benson

THE OFFICIAL RECORD OF THIS SHEET IS THE ELECTRONIC FILE DIGITALLY SIGNED AND SEALED UNDER RULE 61G15-23.004, F.A.C.

LEGEND	
	MILL & RESURFACE
	ROADWAY WIDENING OR RECONSTRUCTION
	BRIDGE WIDENING
	PROPOSED NOISE WALL IMPROVEMENT OR ADDITION
	EXISTING NOISE WALL TO REMAIN

REVISIONS			
DATE	DESCRIPTION	DATE	DESCRIPTION

PREPARED BY
 KIMLEY-HORN AND ASSOCIATES INC.
 189 SOUTH ORANGE AVENUE, SUITE 1000
 ORLANDO, FLORIDA, 32801

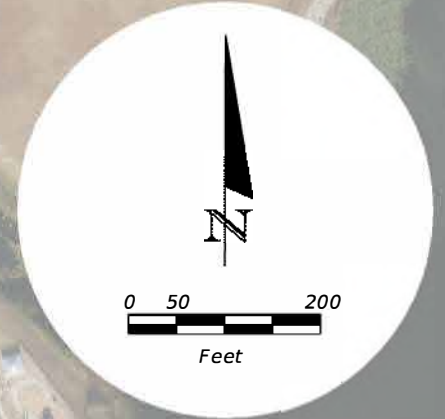
SR 408 WIDENING FROM I-4 TO S GOLDENROD ROAD	
ROAD NO.	PROJECT NO.
SR-408	408-175



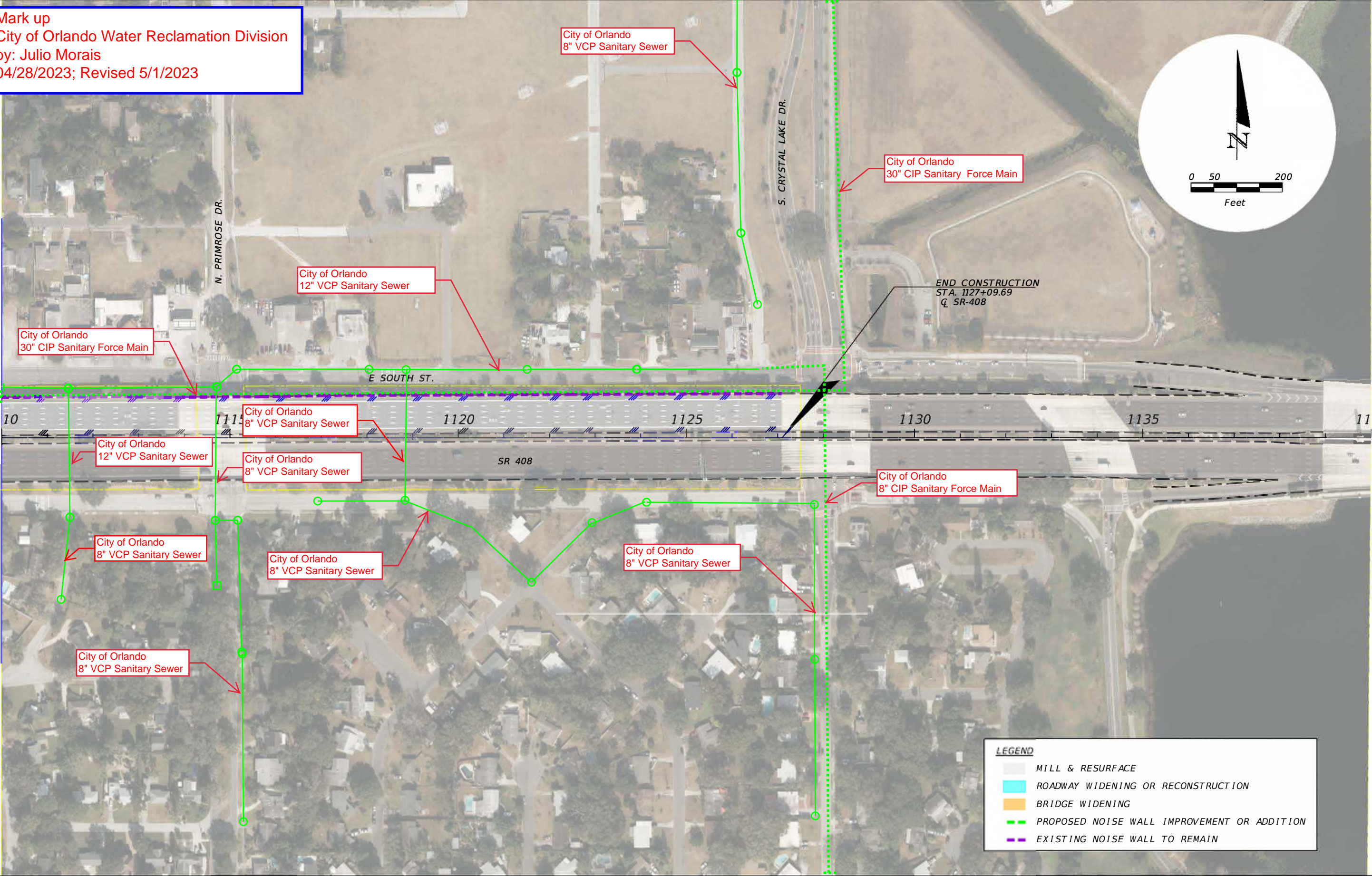
CONCEPT PLANS

SHEET NO.

Mark up
 City of Orlando Water Reclamation Division
 by: Julio Morais
 04/28/2023; Revised 5/1/2023



4/10/2023 1:57:58 PM K:\ORL_TPTD\249260002_TBG-CFX.TWO #Z\123456789\roadway\Plansheets\PLANRD05.dgn
 Eric Benson
 MATCH LINE 1110+00.00



LEGEND	
	MILL & RESURFACE
	ROADWAY WIDENING OR RECONSTRUCTION
	BRIDGE WIDENING
	PROPOSED NOISE WALL IMPROVEMENT OR ADDITION
	EXISTING NOISE WALL TO REMAIN

REVISIONS			
DATE	DESCRIPTION	DATE	DESCRIPTION

PREPARED BY
 KIMLEY-HORN AND ASSOCIATES INC.
 189 SOUTH ORANGE AVENUE, SUITE 1000
 ORLANDO, FLORIDA, 32801

SR 408 WIDENING FROM 1-4 TO 5 GOLDENROD ROAD	
ROAD NO.	PROJECT NO.
SR-408	408-175

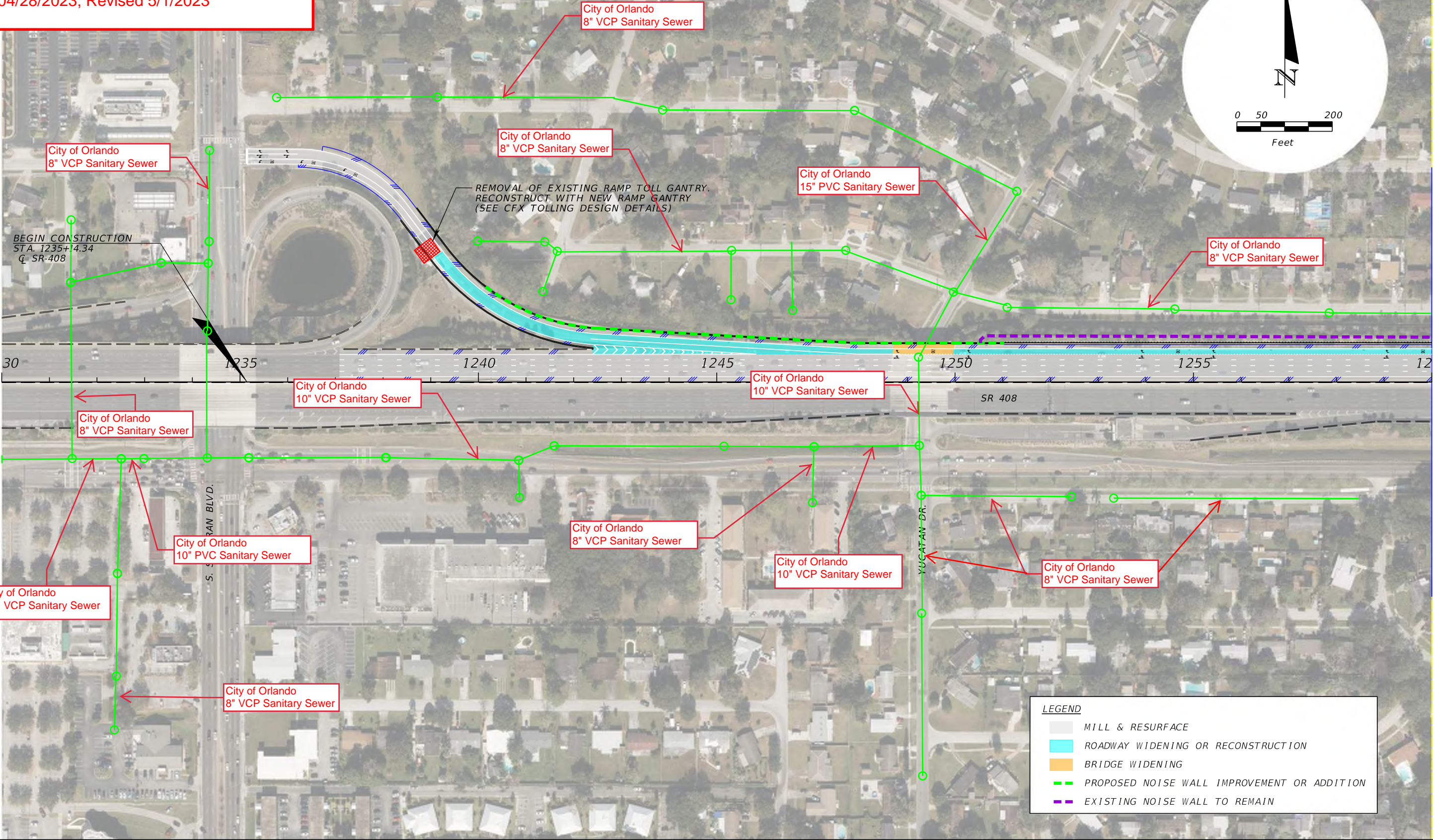
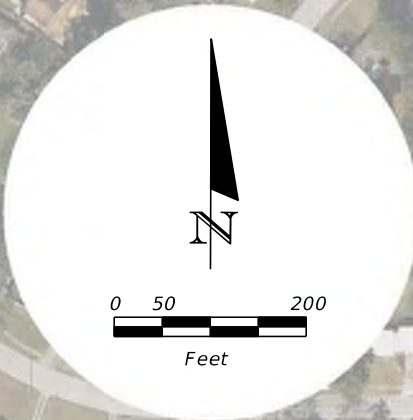


CONCEPT PLANS

SHEET NO.

THE OFFICIAL RECORD OF THIS SHEET IS THE ELECTRONIC FILE DIGITALLY SIGNED AND SEALED UNDER RULE 61G15-23.004, F.A.C.

Mark up
 City of Orlando Water Reclamation Division
 by: Julio Morais
 04/28/2023; Revised 5/1/2023



K:\ORL_IPT\0240260002_IBG-CFX_TWO_#2\12345678910\roadway\Plansheets\PLANRD09.dgn
 1:58:45 PM
 4/10/2023
 Eric Benson

THE OFFICIAL RECORD OF THIS SHEET IS THE ELECTRONIC FILE DIGITALLY SIGNED AND SEALED UNDER RULE 61G15-23.004, F.A.C.

REVISIONS			
DATE	DESCRIPTION	DATE	DESCRIPTION

PREPARED BY
 KIMLEY-HORN AND ASSOCIATES INC.
 189 SOUTH ORANGE AVENUE, SUITE 1000
 ORLANDO, FLORIDA, 32801

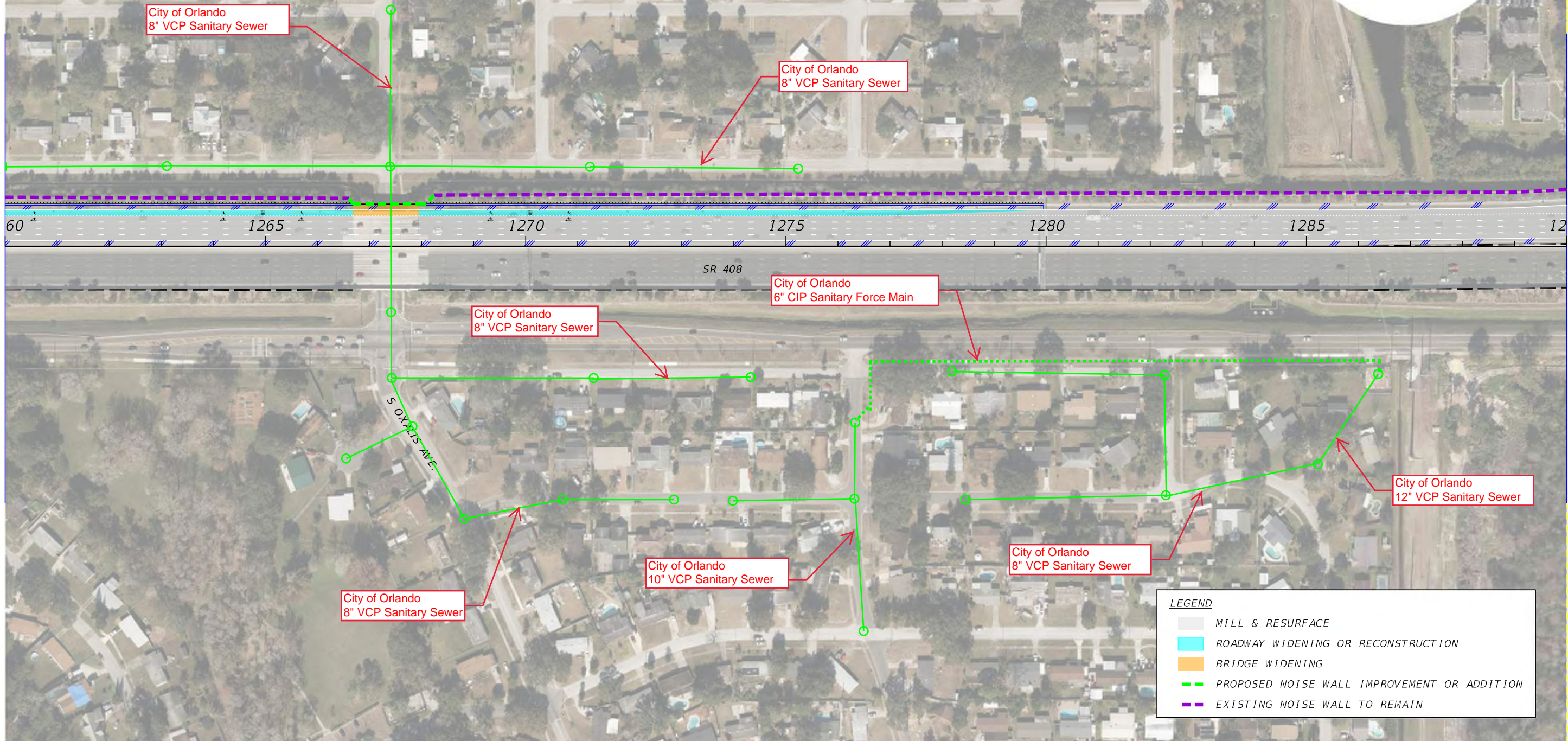
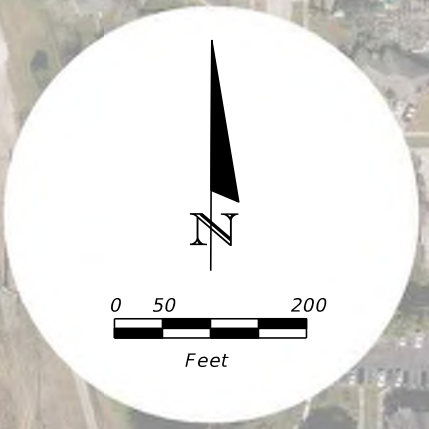
SR 408 WIDENING FROM 1-4 TO 5 GOLDENROD ROAD	
ROAD NO.	PROJECT NO.
SR-408	408-175



CONCEPT PLANS

SHEET NO.

Mark up
 City of Orlando Water Reclamation Division
 by: Julio Morais
 04/28/2023; Revised 5/1/2023



LEGEND

	MILL & RESURFACE
	ROADWAY WIDENING OR RECONSTRUCTION
	BRIDGE WIDENING
	PROPOSED NOISE WALL IMPROVEMENT OR ADDITION
	EXISTING NOISE WALL TO REMAIN

4/10/2023 1:59:40 PM K:\ORL_IPT\240260002_TBG-CFX_TWD_#2\123456789\roadway\Plansheets\PLANRD010.dgn

THE OFFICIAL RECORD OF THIS SHEET IS THE ELECTRONIC FILE DIGITALLY SIGNED AND SEALED UNDER RULE 61G15-23.004, F.A.C.

REVISIONS			
DATE	DESCRIPTION	DATE	DESCRIPTION

PREPARED BY
 KIMLEY-HORN AND ASSOCIATES INC.
 189 SOUTH ORANGE AVENUE, SUITE 1000
 ORLANDO, FLORIDA, 32801

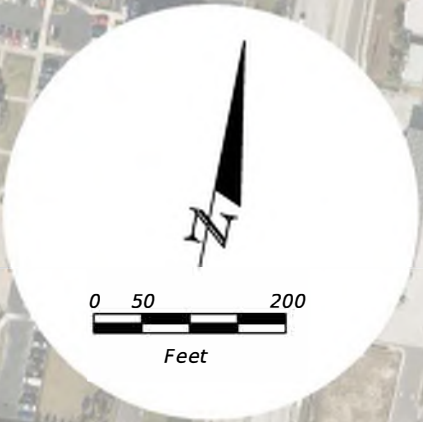
SR 408 WIDENING FROM 1-4 TO 5 GOLDENROD ROAD	
ROAD NO.	PROJECT NO.
SR-408	408-175



CONCEPT PLANS

SHEET NO.

No City of Orlando
Sanitary Sewer Facilities
on this sheet



END CONSTRUCTION
STA. 1318+83.87
☉ SR-408

MATCH LINE 1290+00.00

4/10/2023 2:00:24 PM K:\ORL TPTD\249260002_T&G-CFX TWO #Z\12345678910\roadway\Plansheets\PLANRD011.dgn Eric Benson



LEGEND	
	MILL & RESURFACE
	ROADWAY WIDENING OR RECONSTRUCTION
	BRIDGE WIDENING
	PROPOSED NOISE WALL IMPROVEMENT OR ADDITION
	EXISTING NOISE WALL TO REMAIN

REVISIONS			
DATE	DESCRIPTION	DATE	DESCRIPTION

PREPARED BY
KIMLEY-HORN AND ASSOCIATES INC.
189 SOUTH ORANGE AVENUE, SUITE 1000
ORLANDO, FLORIDA, 32801

SR 408 WIDENING FROM
1-4 TO 5 GOLDENROD ROAD

ROAD NO.	PROJECT NO.
SR-408	408-175



CONCEPT PLANS

SHEET NO.

THE OFFICIAL RECORD OF THIS SHEET IS THE ELECTRONIC FILE DIGITALLY SIGNED AND SEALED UNDER RULE 61G15-23.004, F.A.C.

Wyszkowski, Bobby

From: Ayala, Jesus <Jesus.Ayala@charter.com>
Sent: Friday, April 14, 2023 1:34 PM
To: Wyszkowski, Bobby
Cc: Smith, John D; Benson, Eric; Tynes, Ronald B
Subject: RE: SR 408 Segment 2 Roadway Widening
Attachments: Spectrum RGB's SR 408_Segment 2.pdf

Categories: External

You don't often get email from jesus.ayala@charter.com. [Learn why this is important](#)

Bobby:

Attached are the mark-ups or RGB's from Spectrum with-in your project limits. If any questions or concerns please feel free to contact me and copy Ronald Tynes.

Thanks,



Jesus Ayala | Construction Coordinator III | 407-532-8694
3767 All American Boulevard | Orlando, FL 32810

From: Ayala, Jesus
Sent: Friday, April 14, 2023 11:52 AM
To: Wyszkowski, Bobby <Bobby.Wyszkowski@kimley-horn.com>
Cc: Smith, John D <John.Smith5@charter.com>; Benson, Eric <Eric.Benson@kimley-horn.com>; Tynes, Ronald B <Ronald.Tynes@charter.com>
Subject: RE: SR 408 Segment 2 Roadway Widening

Bobby:

Good afternoon;

I will have these asap.

Thanks,



Jesus Ayala | Construction Coordinator III | 407-532-8694
3767 All American Boulevard | Orlando, FL 32810

From: Smith, John D <John.Smith5@charter.com>
Sent: Friday, April 14, 2023 10:01 AM
To: Wyszkowski, Bobby <Bobby.Wyszkowski@kimley-horn.com>; Benson, Eric <Eric.Benson@kimley-horn.com>; Tynes, Ronald B <Ronald.Tynes@charter.com>; Ayala, Jesus <Jesus.Ayala@charter.com>
Subject: RE: SR 408 Segment 2 Roadway Widening

POC will be Ron and Jesus.



J.D. Smith "Smitty" | Construction Manager East Central Florida | o – 407.532.8520 c- 407.448.5513
3767 All American Blvd | Orlando, FL 32810

From: Wyszkowski, Bobby <Bobby.Wyszkowski@kimley-horn.com>
Sent: Friday, April 14, 2023 9:41 AM
To: Smith, John D <John.Smith5@charter.com>; Benson, Eric <Eric.Benson@kimley-horn.com>
Subject: [EXTERNAL] SR 408 Segment 2 Roadway Widening

CAUTION: The e-mail below is from an external source. Please exercise caution before opening attachments, clicking links, or following guidance.

Good morning John,

We have been selected to represent CFX in utility coordination. The project includes widening of State Road 408 between Interstate 4 and Goldenrod. See attached PDF (SR 408_Segment 2) showing the project limits and proposed modifications dated April 10th. At this stage, we are requesting mark-ups of your **existing facilities with utility sizes and material** as soft digs have not yet been completed to determine conflicts. Using the standard color code, please mark one set of plans, which shall include verification and plotting the exact location of your existing facilities.

Feel free to contact me if you have any questions regarding the project.

Thank you,

Bobby Wyszkowski | Roadway Intern
Kimley-Horn | 189 S Orange Ave #1000, Orlando, FL 32801
Direct: 689 244 8120 | Mobile: 305 274 1445

CHARTER COMMUNICATIONS / SPECTRUM TYPICAL LEGEND

(SPEC) = Charter Communications/ Spectrum Facilities called out on mark-up.

(UG) = Underground - All types of trench work to be placed at min. 36" depth, unless otherwise noted on plan sheets.

(BFO) = Buried Fiber Optic Cables - Typical (3) 1.5' HDPE Conduits. Unless noted on mark-up.

(BTV) = Buried Coaxial Cables-.875,.625 in diameter. Some in-cased in 1.5" HDPE conduit.

(OTV) = All overhead CATV facilities both fiber and coaxial cables supported by .25" strand. All power poles are maintained by the respective power company.

(PB) = Pull box / Vault location.

(PED) = SPEC above ground type pedestal.

(OUC) = Orlando Utility Commission - Electric Distribution.

(DE) = Duke Energy - Electric Distribution (FPL) = Electric Distribution

(SW) = Sidewalk.


———— = Aerial Facilities

..... = Underground Or Buried Facilities

RED - TO BE REMOVED
GREEN - TO REMAIN
BROWN – PROPOSED



4/10/2023 1:54:48 PM K:\ORL_IPT\0240260002_IBG-CFX_TWO_#2\12345678910\roadway\Plansheets\PLANRD01.dgn Eric.Benson



LEGEND	
	MILL & RESURFACE
	ROADWAY WIDENING OR RECONSTRUCTION
	BRIDGE WIDENING
	PROPOSED NOISE WALL IMPROVEMENT OR ADDITION
	EXISTING NOISE WALL TO REMAIN

REVISIONS	
DATE	DESCRIPTION
	Charter / Spectrum Has "NO" Facilities On This Sheet

PREPARED BY
KIMLEY-HORN AND ASSOCIATES INC.
 189 SOUTH ORANGE AVENUE, SUITE 1000
 ORLANDO, FLORIDA, 32801

SR 408 WIDENING FROM 1-4 TO 5 GOLDENROD ROAD	
ROAD NO.	PROJECT NO.
SR-408	408-175

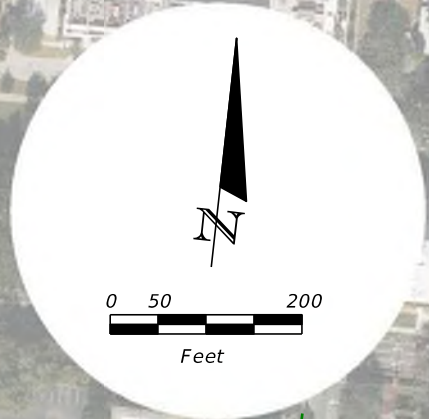
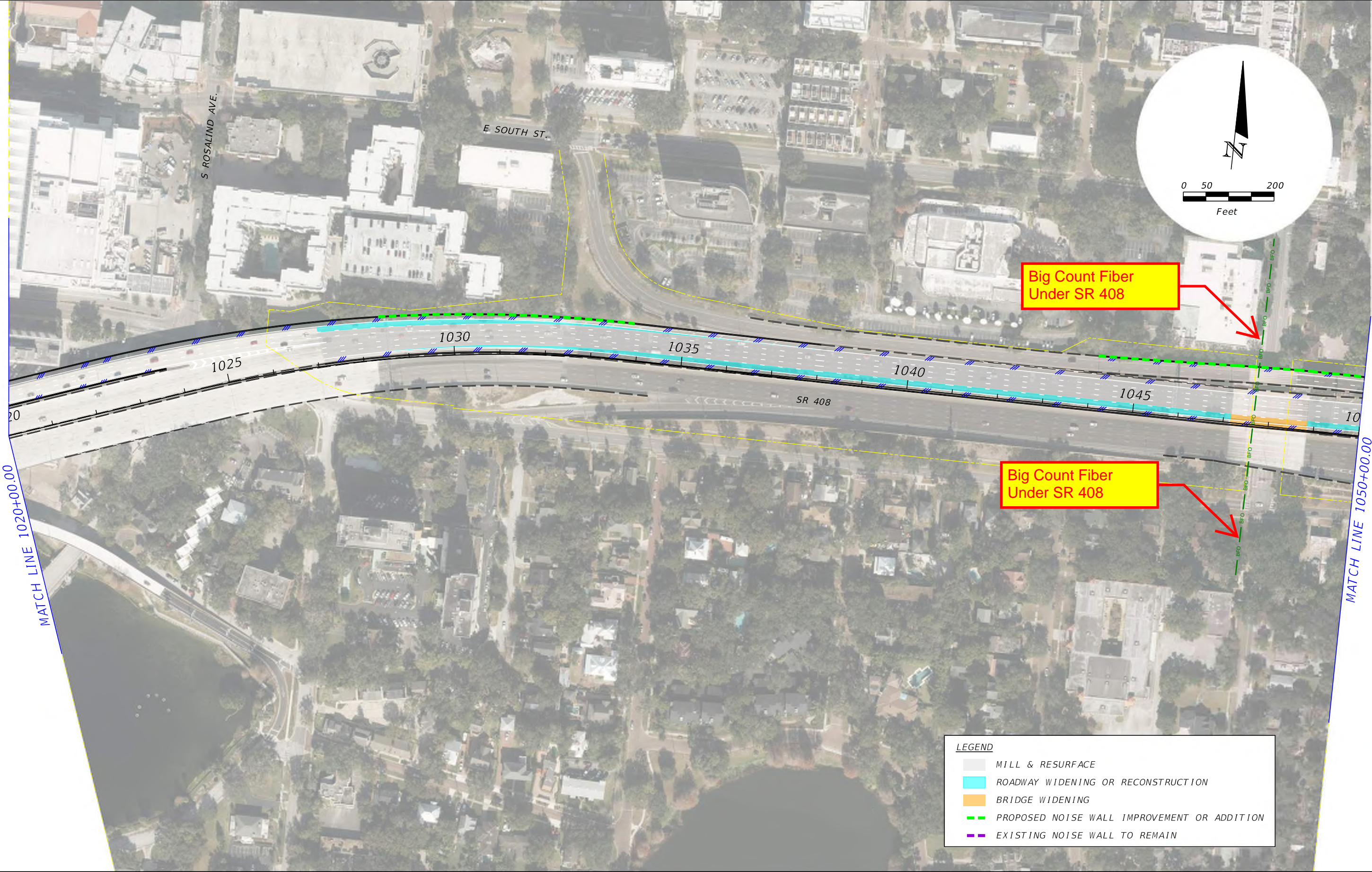


CONCEPT PLANS

SHEET NO.

THE OFFICIAL RECORD OF THIS SHEET IS THE ELECTRONIC FILE DIGITALLY SIGNED AND SEALED UNDER RULE 61G15-23.004, F.A.C.

4/10/2023 1:55:42 PM K:\ORL_IPT\0\240260002_IBG-CFX_TWO_#2\12345678910\roadway\Plansheets\PLANRD02.dgn



MATCH LINE 1020+00.00

MATCH LINE 1050+00.00

LEGEND	
	MILL & RESURFACE
	ROADWAY WIDENING OR RECONSTRUCTION
	BRIDGE WIDENING
	PROPOSED NOISE WALL IMPROVEMENT OR ADDITION
	EXISTING NOISE WALL TO REMAIN

REVISIONS		PREPARED BY	
DATE	DESCRIPTION	DATE	DESCRIPTION

NOTE:
Caution! Underground Fiber Optic Cables in this area. Call Sunshine One Call 811 (1800-432-4770) For Specific Locations



KIMLEY-HORN AND ASSOCIATES INC.
189 SOUTH ORANGE AVENUE, SUITE 1000
ORLANDO, FLORIDA, 32801

SR 408 WIDENING FROM 1-4 TO 5 GOLDENROD ROAD	
ROAD NO.	PROJECT NO.
SR-408	408-175

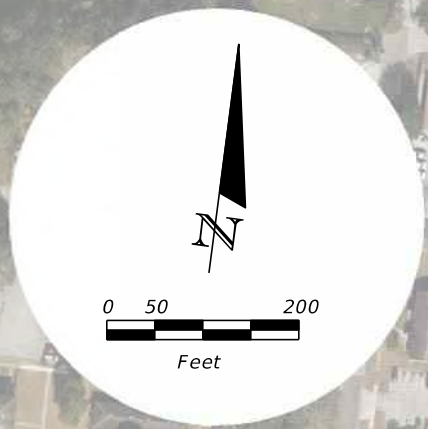


CONCEPT PLANS

SHEET NO.

THE OFFICIAL RECORD OF THIS SHEET IS THE ELECTRONIC FILE DIGITALLY SIGNED AND SEALED UNDER RULE 61G15-23.004, F.A.C.

4/10/2023 1:56:29 PM K:\ORL_IPTO\240260002_IBG-CFX_TWO_#2\123456789\roadway\Plansheets\PLANRD03.dgn Eric Benson



MATCH LINE 1050+00.00

MATCH LINE 1080+00.00



LEGEND	
	MILL & RESURFACE
	ROADWAY WIDENING OR RECONSTRUCTION
	BRIDGE WIDENING
	PROPOSED NOISE WALL IMPROVEMENT OR ADDITION
	EXISTING NOISE WALL TO REMAIN

REVISIONS	
DATE	DESCRIPTION
	Charter / Spectrum Has *NO* Facilities On This Sheet

PREPARED BY
KIMLEY-HORN AND ASSOCIATES INC.
 189 SOUTH ORANGE AVENUE, SUITE 1000
 ORLANDO, FLORIDA, 32801

SR 408 WIDENING FROM 1-4 TO 5 GOLDENROD ROAD	
ROAD NO.	PROJECT NO.
SR-408	408-175

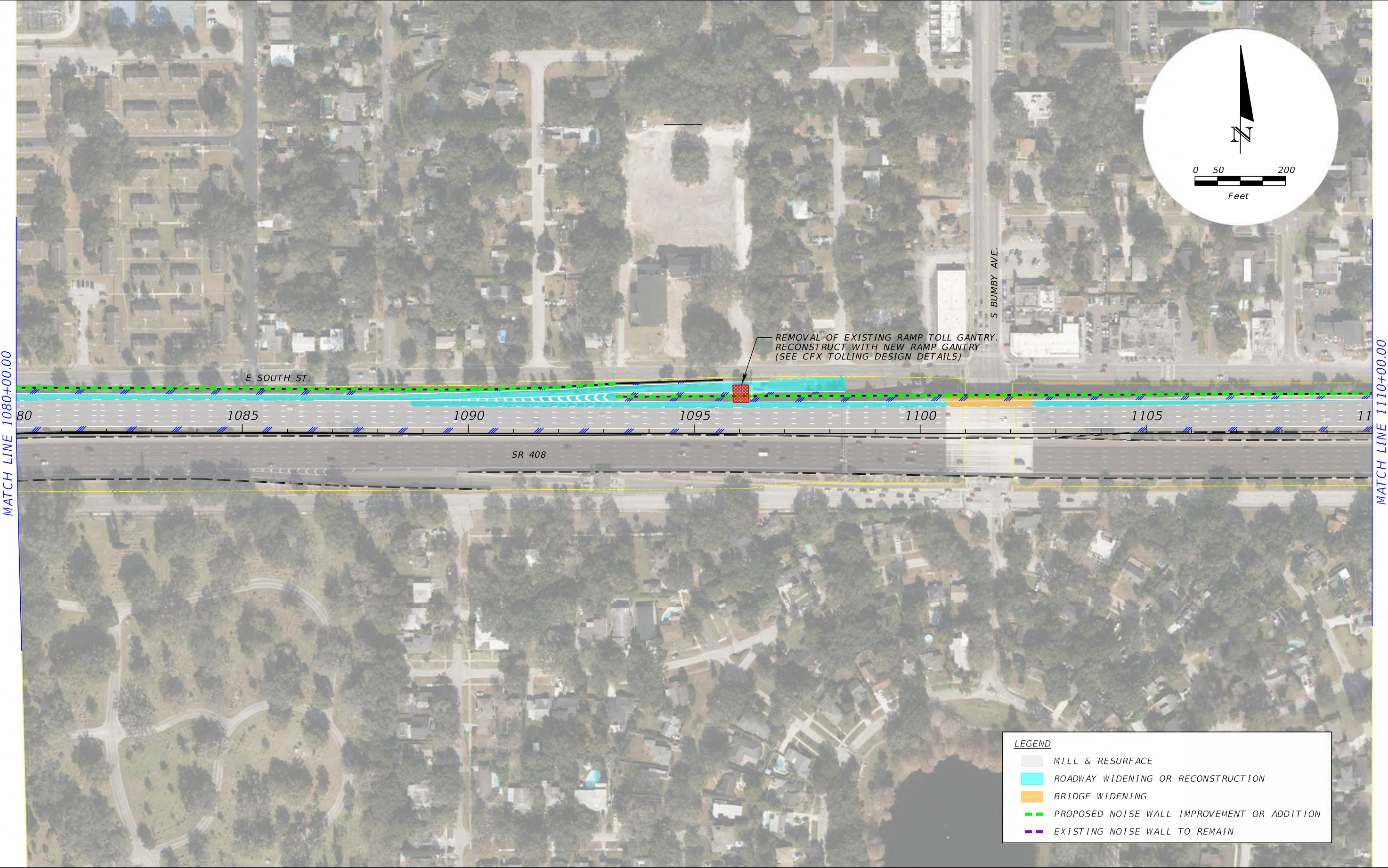


CONCEPT PLANS

SHEET NO.

THE OFFICIAL RECORD OF THIS SHEET IS THE ELECTRONIC FILE DIGITALLY SIGNED AND SEALED UNDER RULE 61G15-23.004, F.A.C.

K:\ORL_IPTO\240260002_TBG-CFX_TWO_#2\123456789\roadway\Plansheets\PLANRD04.dgn 4/10/2023 1:57:14 PM Eric Benson



MATCH LINE 1080+00.00

MATCH LINE 1110+00.00

LEGEND	
	MILL & RESURFACE
	ROADWAY WIDENING OR RECONSTRUCTION
	BRIDGE WIDENING
	PROPOSED NOISE WALL IMPROVEMENT OR ADDITION
	EXISTING NOISE WALL TO REMAIN

REVISIONS			
DATE	DESCRIPTION	DATE	DESCRIPTION
	Charter / Spectrum Has "NO" Facilities On This Sheet		 <small>Jesus Ayala Construction Coordinator III 407-532-8694 3767 All American Boulevard Orlando, FL 32810</small>

PREPARED BY
KIMLEY-HORN AND ASSOCIATES INC.
 189 SOUTH ORANGE AVENUE, SUITE 1000
 ORLANDO, FLORIDA, 32801

SR 408 WIDENING FROM 1-4 TO 5 GOLDENROD ROAD	
ROAD NO.	PROJECT NO.
SR-408	408-175



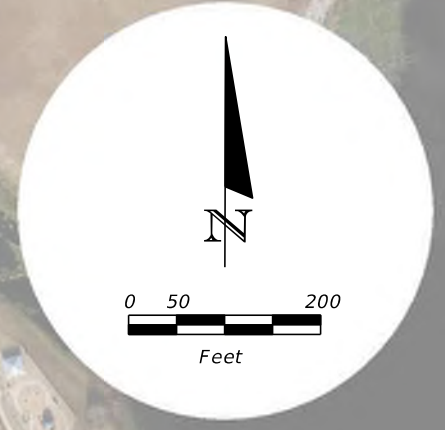
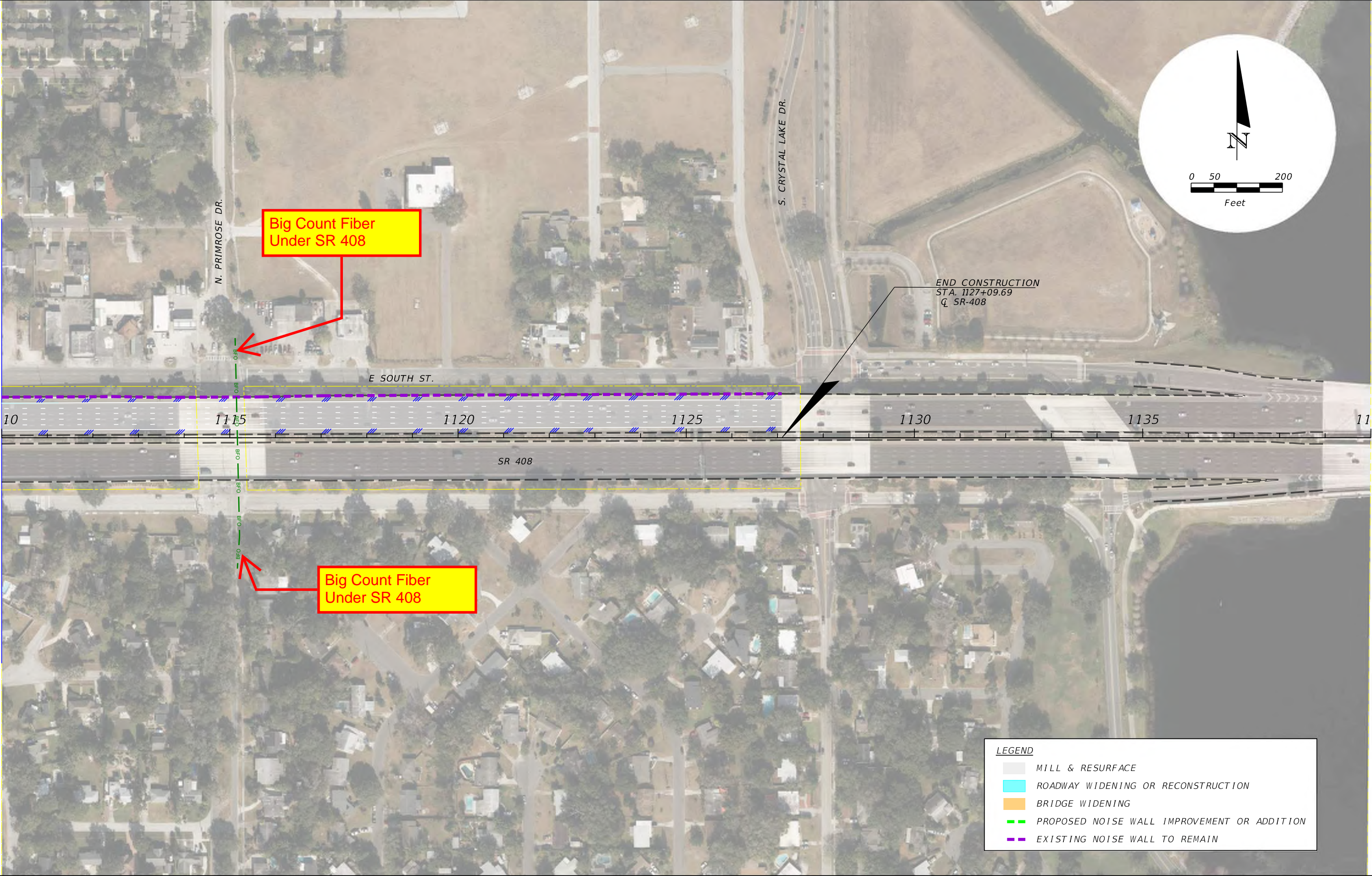
CONCEPT PLANS

SHEET NO.

THE OFFICIAL RECORD OF THIS SHEET IS THE ELECTRONIC FILE DIGITALLY SIGNED AND SEALED UNDER RULE 61G15-23.004, F.A.C.

K:\ORL_IPT\0240260002_IBG-CFX_TWO_#2\123456789\roadway\Plansheets\PLANRD05.dgn
 4/10/2023 1:57:58 PM
 Eric Benson

MATCH LINE 1110+00.00



LEGEND	
	MILL & RESURFACE
	ROADWAY WIDENING OR RECONSTRUCTION
	BRIDGE WIDENING
	PROPOSED NOISE WALL IMPROVEMENT OR ADDITION
	EXISTING NOISE WALL TO REMAIN

REVISIONS			
DATE	DESCRIPTION	DATE	DESCRIPTION
	NOTE: Caution! Underground Fiber Optic Cables in this area. Call Sunshine One Call 811 (1800-432-4770) For Specific Locations		

PREPARED BY
 KIMLEY-HORN AND ASSOCIATES INC.
 189 SOUTH ORANGE AVENUE, SUITE 1000
 ORLANDO, FLORIDA, 32801

SR 408 WIDENING FROM 1-4 TO 5 GOLDENROD ROAD	
ROAD NO.	PROJECT NO.
SR-408	408-175

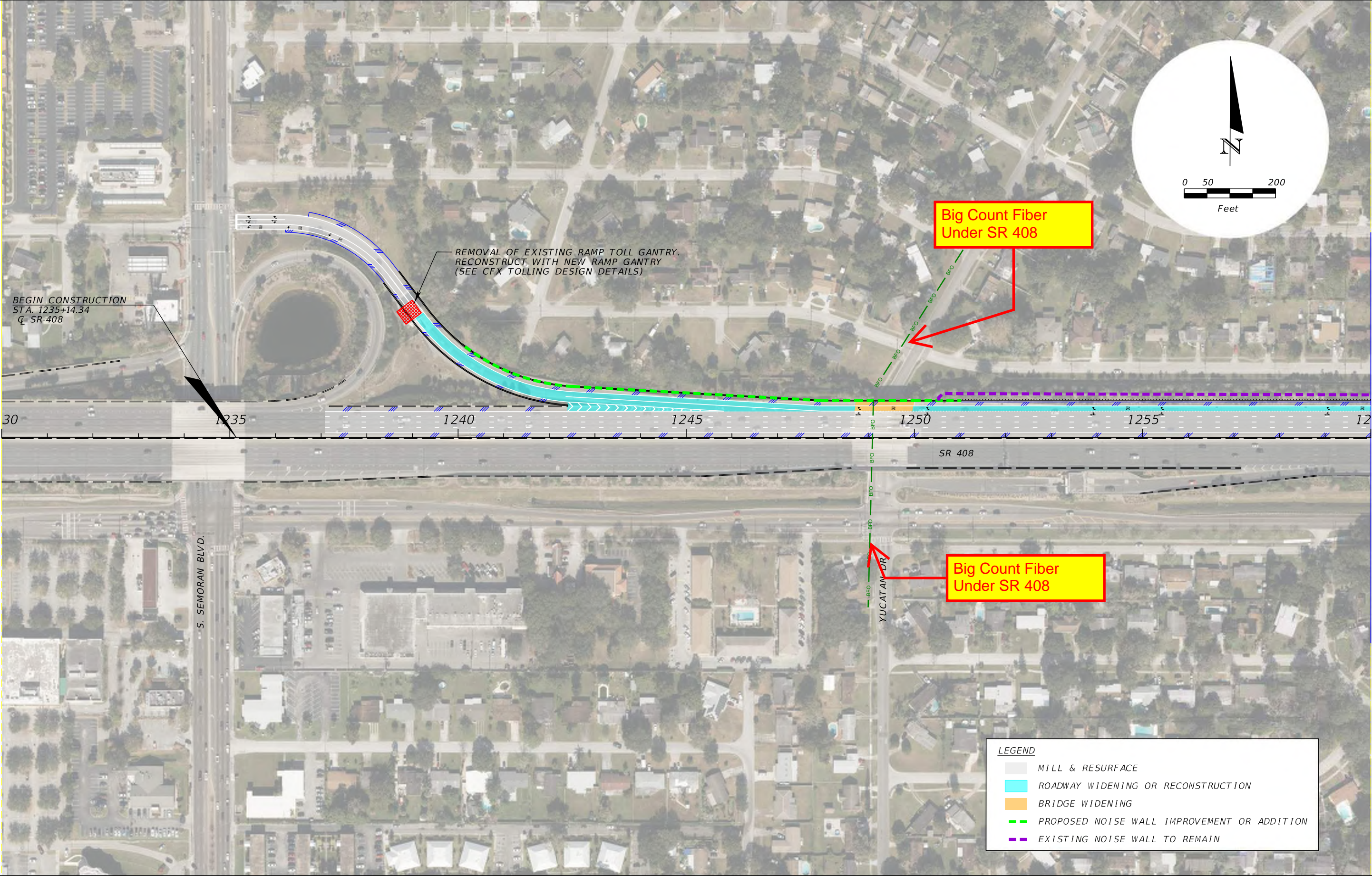


CONCEPT PLANS

SHEET NO.

THE OFFICIAL RECORD OF THIS SHEET IS THE ELECTRONIC FILE DIGITALLY SIGNED AND SEALED UNDER RULE 61G15-23.004, F.A.C.

K:\ORL_IPT\0240260002_IBG-CFX_TWO_#2\12345678910\roadway\Plansheets\PLANRD09.dgn 4/10/2023 1:58:45 PM Eric Benson



BEGIN CONSTRUCTION
STA. 1235+14.34
Q SR-408

REMOVAL OF EXISTING RAMP TOLL GANTRY.
RECONSTRUCT WITH NEW RAMP GANTRY
(SEE CFX TOLLING DESIGN DETAILS)

Big Count Fiber
Under SR 408

Big Count Fiber
Under SR 408

LEGEND

- MILL & RESURFACE
- ROADWAY WIDENING OR RECONSTRUCTION
- BRIDGE WIDENING
- PROPOSED NOISE WALL IMPROVEMENT OR ADDITION
- EXISTING NOISE WALL TO REMAIN

REVISIONS		PREPARED BY	
DATE	DESCRIPTION	DATE	DESCRIPTION
	<p style="font-size: small;">NOTE: Caution! Underground Fiber Optic Cables in this area. Call Sunshine One Call 811 (1800-432-4770) For Specific Locations</p>		 <small>Florida's One Call System 3707 All American Boulevard Orlando, FL 32810</small>

PREPARED BY
KIMLEY-HORN AND ASSOCIATES INC.
189 SOUTH ORANGE AVENUE, SUITE 1000
ORLANDO, FLORIDA, 32801

SR 408 WIDENING FROM 1-4 TO 5 GOLDENROD ROAD	
ROAD NO. SR-408	PROJECT NO. 408-175



CONCEPT PLANS

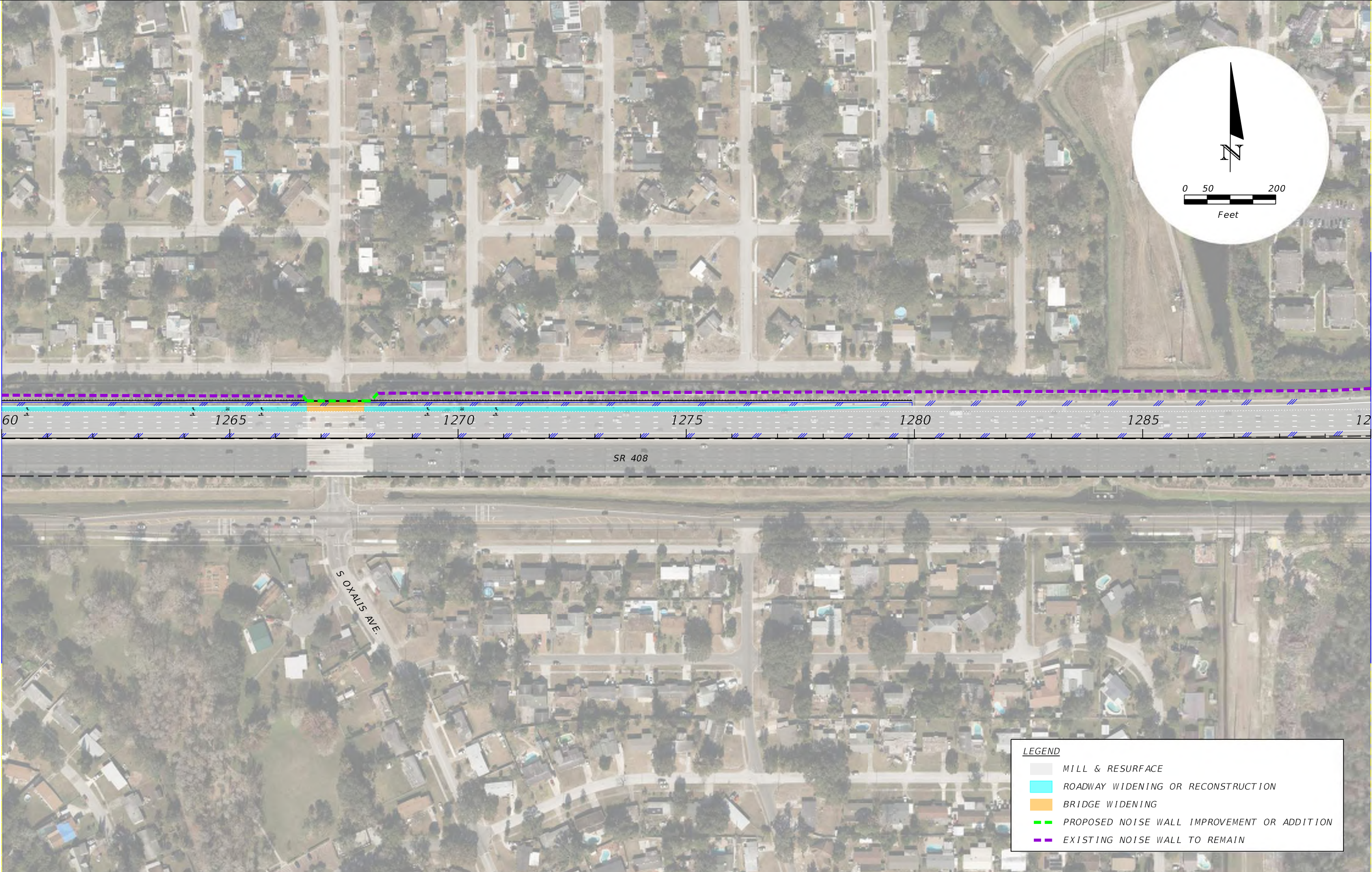
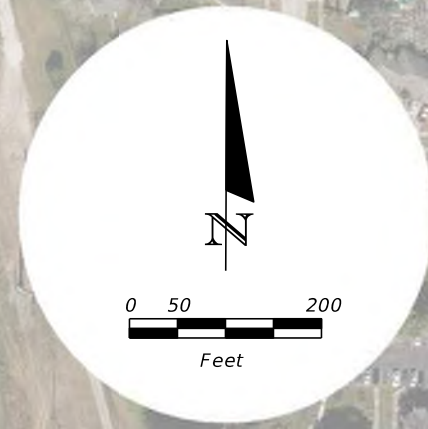
SHEET
NO.

MATCH LINE 1260+00.00 THE OFFICIAL RECORD OF THIS SHEET IS THE ELECTRONIC FILE DIGITALLY SIGNED AND SEALED UNDER RULE 61G15-23.004, F.A.C.

K:\ORL_IPT\0\240260002_IBG-CFX_TWO_#2\12345678910\roadway\Plansheets\PLANRD010.dgn 4/10/2023 1:59:40 PM Eric Benson

MATCH LINE 1260+00.00

MATCH LINE 1290+00.00



LEGEND	
	MILL & RESURFACE
	ROADWAY WIDENING OR RECONSTRUCTION
	BRIDGE WIDENING
	PROPOSED NOISE WALL IMPROVEMENT OR ADDITION
	EXISTING NOISE WALL TO REMAIN

REVISIONS			
DATE	DESCRIPTION	DATE	DESCRIPTION
	Charter / Spectrum Has "NO" Facilities On This Sheet		

PREPARED BY
KIMLEY-HORN AND ASSOCIATES INC.
 189 SOUTH ORANGE AVENUE, SUITE 1000
 ORLANDO, FLORIDA, 32801

SR 408 WIDENING FROM 1-4 TO 5 GOLDENROD ROAD	
ROAD NO.	PROJECT NO.
SR-408	408-175



CONCEPT PLANS

SHEET
NO.

THE OFFICIAL RECORD OF THIS SHEET IS THE ELECTRONIC FILE DIGITALLY SIGNED AND SEALED UNDER RULE 61G15-23.004, F.A.C.

K:\ORL_IPTO\240260002_IBG-CFX_TWO_#2\12345678910\roadway\Plansheets\PLANRD011.dgn 2:00:24 PM 4/10/2023 Eric Benson

MATCH LINE 1290+00.00



Big Count Fiber Under SR 408

Big Count Fiber Under SR 408

END CONSTRUCTION
STA. 1318+83.87
Q SR-408

LEGEND	
	MILL & RESURFACE
	ROADWAY WIDENING OR RECONSTRUCTION
	BRIDGE WIDENING
	PROPOSED NOISE WALL IMPROVEMENT OR ADDITION
	EXISTING NOISE WALL TO REMAIN

REVISIONS	
DATE	DESCRIPTION
	<p style="font-size: small; color: red; border: 1px solid red; padding: 2px;">NOTE: Caution! Underground Fiber Optic Cables in this area. Call Sunshine One Call 811 (1800-432-4770) For Specific Locations</p>

PREPARED BY
KIMLEY-HORN AND ASSOCIATES INC.
 189 SOUTH ORANGE AVENUE, SUITE 1000
 ORLANDO, FLORIDA, 32801

SR 408 WIDENING FROM 1-4 TO 5 GOLDENROD ROAD	
ROAD NO.	PROJECT NO.
SR-408	408-175



CONCEPT PLANS

SHEET NO.

THE OFFICIAL RECORD OF THIS SHEET IS THE ELECTRONIC FILE DIGITALLY SIGNED AND SEALED UNDER RULE 61G15-23.004, F.A.C.

Wyszkowski, Bobby

From: Wyszkowski, Bobby
Sent: Tuesday, July 11, 2023 9:56 AM
To: joseph.e.sanchez@energytransfer.com
Subject: SR 408 Segment 2 Roadway Widening
Attachments: SR 408_Segment 2.pdf

Good morning,

We have been selected to represent CFX in utility coordination. The project includes widening of State Road 408 between Interstate 4 and Goldenrod. See attached PDF (SR 408_Segment 2) showing the project limits and proposed modifications dated April 10th. At this stage, we are requesting mark-ups of your **existing facilities with utility sizes and material** as soft digs have not yet been completed to determine conflicts. Using the standard color code, please mark one set of plans, which shall include verification and plotting the exact location of your existing facilities.

Feel free to contact me if you have any questions regarding the project.

Thank you,

Bobby Wyszkowski
Kimley-Horn | 189 South Orange Ave. Suite 1000, Orlando, FL 32801
Direct: 689 244 8120 | Mobile: 305 274 1445

Wyszkowski, Bobby

From: Investigations . <investigations+canned.response@one.verizon.com>
Sent: Friday, April 14, 2023 9:25 AM
To: Wyszkowski, Bobby
Subject: Re: SR 408 Segment 3 Roadway Widening

You don't often get email from investigations+canned.response@one.verizon.com. [Learn why this is important](#)

Starting 01/03/2023, Verizon is using a new form to capture Investigations requests.

You can access the Investigations Request form by clicking [here](#).

The form can also be accessed from the following

URL: <https://docs.google.com/forms/d/1JeYTRXg3lmhqQTk4cYq8X3TS-phrzABzHqcXUTKLXiw>

Please don't respond to emails from this inbox as it is not monitored.

Wyszkowski, Bobby

From: Wyszkowski, Bobby
Sent: Tuesday, April 25, 2023 7:49 AM
To: Benson, Eric
Subject: FW: SR 408 Segment 2 Roadway Widening
Attachments: 0023907-SR 408 Segment 2 Roadway Widening.docx

From: Klinefelter, Kelly <Kelly.Klinefelter@crowncastle.com>
Sent: Monday, April 24, 2023 2:18 PM
To: Wyszkowski, Bobby <Bobby.Wyszkowski@kimley-horn.com>
Subject: RE: SR 408 Segment 2 Roadway Widening

You don't often get email from kelly.klinefelter@crowncastle.com. [Learn why this is important](#)

Hello Bobby,

Please see the completed Utility Request attached in response to your inquiry.

If there are any questions or concerns, please do not hesitate to follow up with us.

Sincerely,

KELLY KLINEFELTER
Network Records Specialist - 811 Services Team
T: 724-743-6085

CROWN CASTLE
1500 Corporate Drive, Canonsburg, PA 15317
CrownCastle.com

From: Wyszkowski, Bobby <Bobby.Wyszkowski@kimley-horn.com>
Sent: Friday, April 14, 2023 9:45 AM
To: Fiber Dig Facilities <fiber.dig@crowncastle.com>; Benson, Eric <Eric.Benson@kimley-horn.com>
Subject: SR 408 Segment 2 Roadway Widening

You don't often get email from bobby.wyszkowski@kimley-horn.com. [Learn why this is important](#)

CAUTION: This email originated from outside of the organization. Do not click links or open attachments unless you recognize the sender and know the content is safe.

Good morning,

We have been selected to represent CFX in utility coordination. The project includes widening of State Road 408 between Interstate 4 and Goldenrod. See attached PDF (SR 408_Segment 2) showing the project limits and proposed modifications dated April 10th. At this stage, we are requesting mark-ups of your **existing facilities with utility sizes and material** as soft digs have not yet been completed to determine conflicts. Using

the standard color code, please mark one set of plans, which shall include verification and plotting the exact location of your existing facilities.

Feel free to contact me if you have any questions regarding the project.

Thank you,

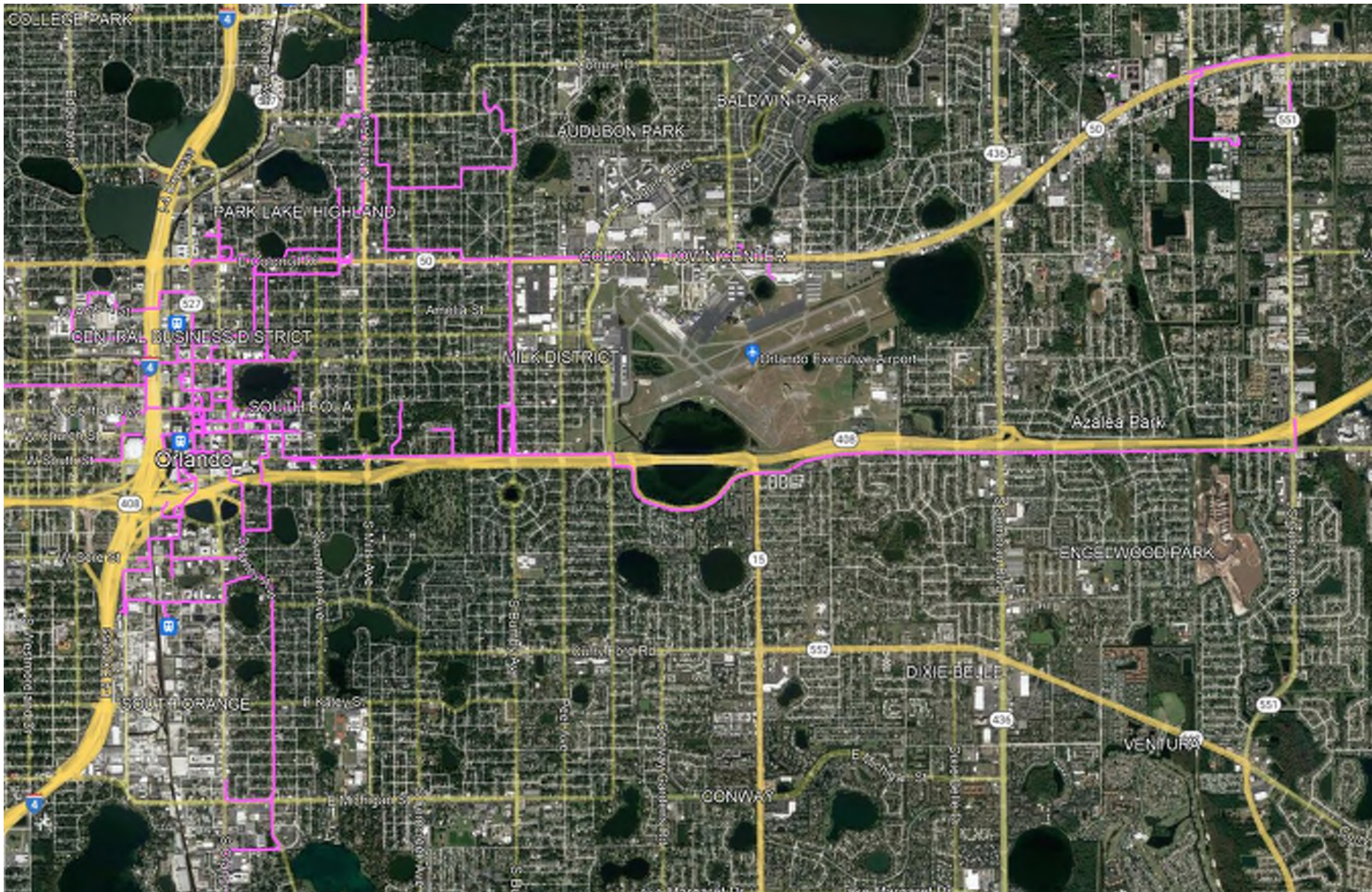
Bobby Wyszkowski | Roadway Intern

Kimley-Horn | 189 S Orange Ave #1000, Orlando, FL 32801

Direct: 689 244 8120 | Mobile: 305 274 1445

This email may contain confidential or privileged material. Use or disclosure of it by anyone other than the recipient is unauthorized. If you are not an intended recipient, please delete this email.

CROWN CASTLE UTILITY REQUEST



CROWN CASTLE OWNED CONDUIT VIEW

Request Number: 0023907




FIBER DIG SERVICES

1500 Corporate Dr., Canonsburg, PA 15317

1-800-654-3110

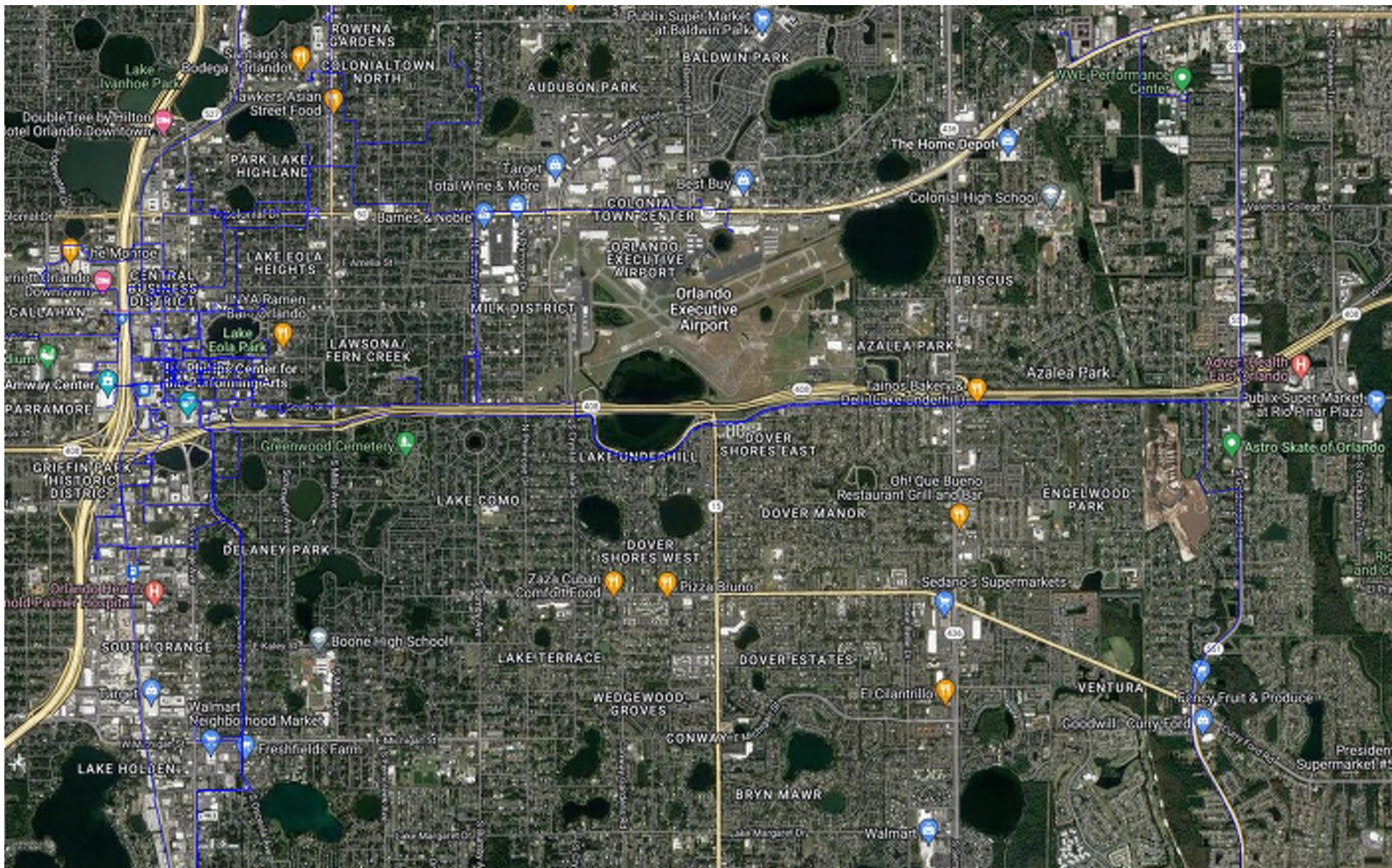
Fiber.dig@CrownCastle.com

CROWN CASTLE KEY

-  UNDERGROUND CONDUIT
-  (LINETYPE) AERIAL FIBER
-  (LINETYPE) UNDERGROUND FIBER



CROWN CASTLE UTILITY REQUEST



FIBER VIEW

Request Number: 0023907




FIBER DIG SERVICES

1500 Corporate Dr., Canonsburg, PA 15317

1-800-654-3110

Fiber.dig@CrownCastle.com

CROWN CASTLE KEY

-  UNDERGROUND CONDUIT
-  (LINETYPE) AERIAL FIBER
-  (LINETYPE) UNDERGROUND FIBER



Wyszkowski, Bobby

From: Wyszkowski, Bobby
Sent: Thursday, April 20, 2023 7:49 AM
To: Benson, Eric
Subject: FW: SR 408 Segment 2 Roadway Widening
Attachments: SKM_C650i23041913460.pdf

From: Brown, Marc <Marc.Brown@ocfl.net>
Sent: Wednesday, April 19, 2023 1:51 PM
To: Wyszkowski, Bobby <Bobby.Wyszkowski@kimley-horn.com>
Subject: RE: SR 408 Segment 2 Roadway Widening

Bobby,
See attached for Orange County facilities within Segment 2.
Thank you,

Marc Brown

Section Manager

Orange County Utilities

Field Services Division
8100 Presidents Drive | Orlando, FL | 32809
O: 407-836-6850 | C: 321-229-0044
[Email](#) | [Website](#) | [Social](#)
Innovating for a Sustainable Tomorrow

From: Wyszkowski, Bobby <Bobby.Wyszkowski@kimley-horn.com>
Sent: Friday, April 14, 2023 9:46 AM
To: Brown, Marc <Marc.Brown@ocfl.net>
Subject: SR 408 Segment 2 Roadway Widening

CAUTION: This email originated from outside of the organization. Do not click links or open attachments unless you recognize the sender and know the content is safe.

Good morning Marc,

We have been selected to represent CFX in utility coordination. The project includes widening of State Road 408 between Interstate 4 and Goldenrod. See attached PDF (SR 408_Segment 2) showing the project limits and proposed modifications dated April 10th. At this stage, we are requesting mark-ups of your **existing facilities with utility sizes and material** as soft digs have not yet been completed to determine conflicts. Using the standard color code, please mark one set of plans, which shall include verification and plotting the exact location of your existing facilities.

Feel free to contact me if you have any questions regarding the project.

Thank you,

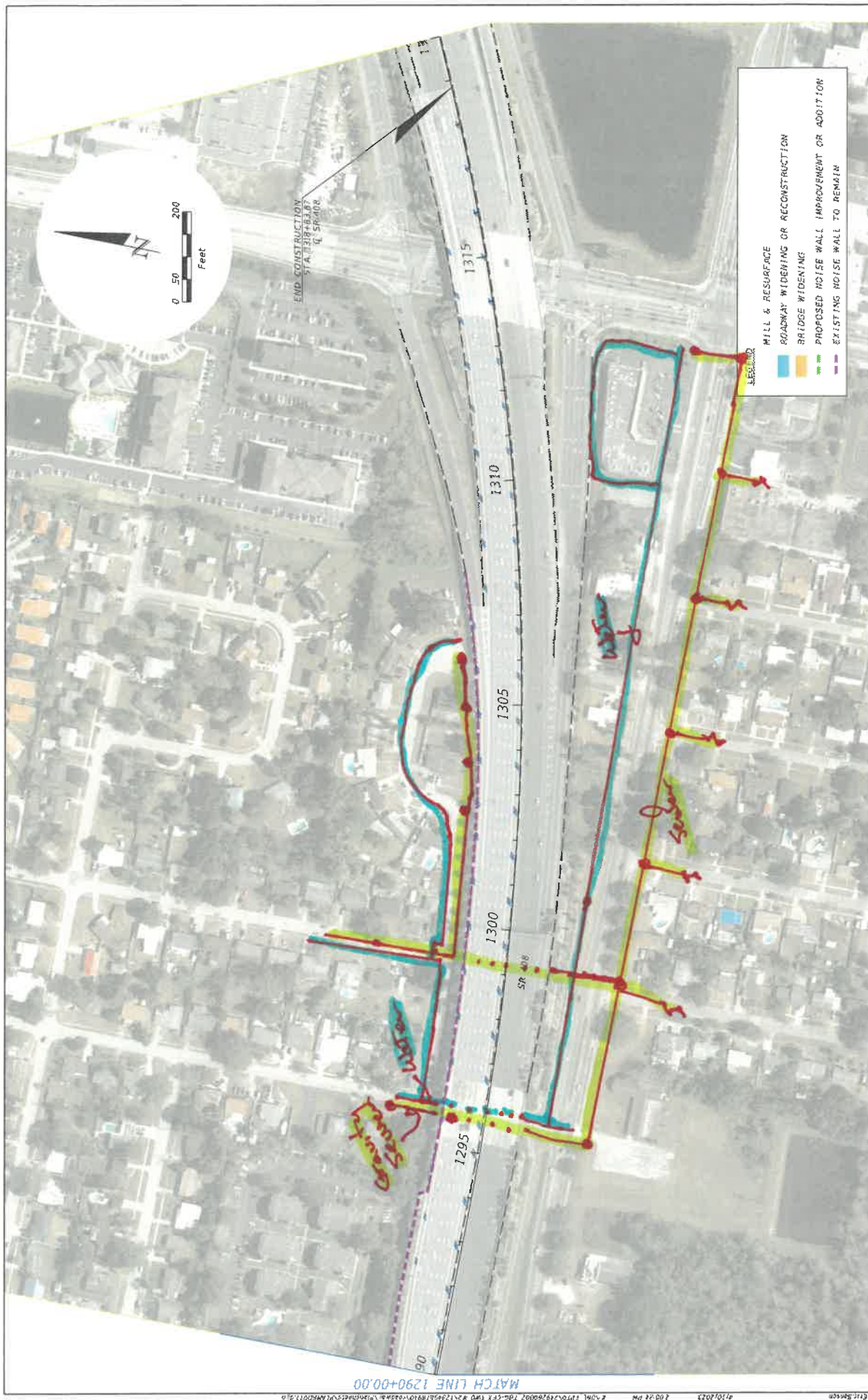
Bobby Wyszowski | Roadway Intern

Kimley-Horn | 189 S Orange Ave #1000, Orlando, FL 32801

Direct: 689 244 8120 | Mobile: 305 274 1445

PLEASE NOTE: Florida has a very broad public records law (F. S. 119). All e-mails to and from County Officials are kept as a public record. Your e-mail communications, including your e-mail address may be disclosed to the public and media at any time.

Seq. 2



DATE	DESCRIPTION	DATE	DESCRIPTION

PREPARED BY
 KIMLEY-HORN AND ASSOCIATES, INC.
 380 SOUTH CHANGELIFE AVENUE, SUITE 1000
 ORLANDO, FLORIDA, 32801

SR 408 WIDENING FROM
 1.4 TO 5 GOLDENROD ROAD
 ROAD NO. SR-408 PROJECT NO. 408-175

CENTRAL FLORIDA AUTHORITY

CONCEPT PLANS

SHEET NO.

Wyszkowski, Bobby

From: Development Services <DevelopmentServices@ouc.com>
Sent: Monday, April 17, 2023 3:46 PM
To: Wyszkowski, Bobby; Development Services; Benson, Eric
Cc: Diaz, Juan (Distribution Engineering)
Subject: RE: SR 408 Segment 2 Roadway Widening

Categories: External

You don't often get email from developmentservices@ouc.com. [Learn why this is important](#)

Dear Bobby Wyszkowski:

We created work order # **825483** for this project.

Your request has been forwarded to OUC Electric, Water, Lighting, Transmission, and Communications Engineering for review.

The assigned Engineers will be in contact with you.

The current review time for projects is 6-8 weeks.

Please e-mail us back if you have any questions.

Sincerely,

Shannon Smith
Development Services Representative
100 W Anderson St., Orlando FL 32801
DevelopmentServices@ouc.com
407-236-9651



From: Wyszkowski, Bobby <Bobby.Wyszkowski@kimley-horn.com>
Sent: Friday, April 14, 2023 9:48 AM
To: Development Services <DevelopmentServices@ouc.com>; Benson, Eric <Eric.Benson@kimley-horn.com>
Cc: Diaz, Juan (Distribution Engineering) <JDiaz@ouc.com>
Subject: SR 408 Segment 2 Roadway Widening

EXTERNAL EMAIL: Do not click any links or open any attachments unless you trust the sender and know the content is safe.

Good morning,

We have been selected to represent CFX in utility coordination. The project includes widening of State Road 408 between Interstate 4 and Goldenrod. See attached PDF (SR 408_Segment 2) showing the project limits and proposed modifications dated April 10th. At this stage, we are requesting mark-ups of your **existing**

facilities with utility sizes and material as soft digs have not yet been completed to determine conflicts. Using the standard color code, please mark one set of plans, which shall include verification and plotting the exact location of your existing facilities.

Feel free to contact me if you have any questions regarding the project.

Thank you,

Bobby Wyszkowski | Roadway Intern
Kimley-Horn | 189 S Orange Ave #1000, Orlando, FL 32801
Direct: 689 244 8120 | Mobile: 305 274 1445

DISCLAIMER:

Florida has a very broad public records law. As a result, any written communication created or received by Orlando Utilities Commission officials and employees will be made available to the public and media, upon request, unless otherwise exempt. Under Florida law, email addresses are public records. If you do not want your email address released in response to a public records request, do not send electronic mail to this office. Instead, contact our office by phone or in writing.

Wyszkowski, Bobby

From: Wyszkowski, Bobby
Sent: Tuesday, May 30, 2023 10:54 AM
To: Benson, Eric
Subject: Fw: SR 408 Segment 2 Roadway Widening
Attachments: SR 408_Segment 2_OUC Water_5-10-2023.pdf

From: Grubbs, Steve <SGrubbs@ouc.com>
Sent: Wednesday, May 10, 2023 4:28 PM
To: Wyszkowski, Bobby <Bobby.Wyszkowski@kimley-horn.com>
Cc: Benson, Eric <Eric.Benson@kimley-horn.com>
Subject: RE: SR 408 Segment 2 Roadway Widening

Some people who received this message don't often get email from sgrubbs@ouc.com. [Learn why this is important](#)

Good Afternoon Bobby,

Re: OUC Project Tracking Number 825483
CFX Project 408-175 - SR-408 Widening between I-4 to Goldenrod Road

OUC water green-line marked plans are attached for the above referenced project.

Please contact Calvin Griffin at 407-434-2572 or CGriffin@ouc.com with our GIS Department to request OUC's shape files and water facilities map panel numbers listed in the marked plans. Please note that Calvin and our GIS Department to not provide any type of engineering or project review functions.

Please let know if you have any questions.

My normal office hours are Monday through Thursday 7:00 am – 5:00 pm.

Thank you.

Steve Grubbs
Sr. Engineering Associate
Water Distribution Engineering
OUC - The Reliable One
6003 Pershing Ave.
Orlando, FL 32822
Direct: 407-434-2560
Fax: 407-434-4329
Email: sgrubbs@ouc.com
Web: www.ouc.com



From: Wyszkowski, Bobby <Bobby.Wyszkowski@kimley-horn.com>
Sent: Friday, April 14, 2023 9:48 AM
To: Development Services <DevelopmentServices@ouc.com>; Benson, Eric <Eric.Benson@kimley-horn.com>

Cc: Diaz, Juan (Distribution Engineering) <JDiaz@ouc.com>

Subject: SR 408 Segment 2 Roadway Widening

EXTERNAL EMAIL: Do not click any links or open any attachments unless you trust the sender and know the content is safe.

Good morning,

We have been selected to represent CFX in utility coordination. The project includes widening of State Road 408 between Interstate 4 and Goldenrod. See attached PDF (SR 408_Segment 2) showing the project limits and proposed modifications dated April 10th. At this stage, we are requesting mark-ups of your **existing facilities with utility sizes and material** as soft digs have not yet been completed to determine conflicts. Using the standard color code, please mark one set of plans, which shall include verification and plotting the exact location of your existing facilities.

Feel free to contact me if you have any questions regarding the project.

Thank you,

Bobby Wyszkowski | Roadway Intern

Kimley-Horn | 189 S Orange Ave #1000, Orlando, FL 32801

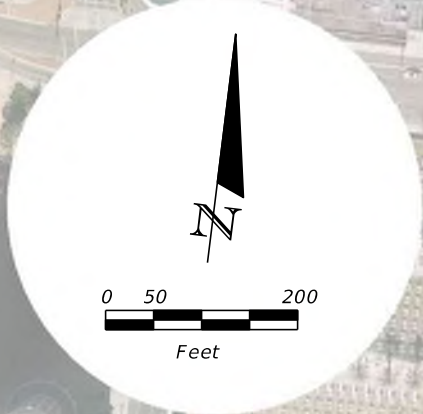
Direct: 689 244 8120 | Mobile: 305 274 1445

DISCLAIMER:

Florida has a very broad public records law. As a result, any written communication created or received by Orlando Utilities Commission officials and employees will be made available to the public and media, upon request, unless otherwise exempt. Under Florida law, email addresses are public records. If you do not want your email address released in response to a public records request, do not send electronic mail to this office. Instead, contact our office by phone or in writing.

OUC Water Facilities Map

Panel: SW-02-A



MATCH LINE 1020+00.00

BEGIN CONSTRUCTION
STA. 1010+10.15
Q SR-408

Approximate Location:
OUC 8" DIP WM (2021) Active

Approximate Location:
OUC 8" Universal Joint Cast-iron
WM (1921) Active

Approximate Location:
OUC 8" DIP WM (1992) Active

LEGEND

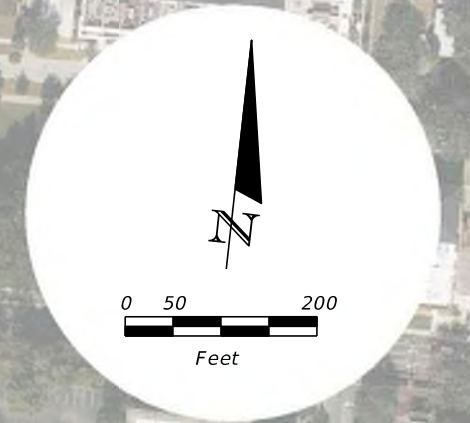
- MILL & RESURFACE
- ROADWAY WIDENING OR RECONSTRUCTION
- BRIDGE WIDENING
- PROPOSED NOISE WALL IMPROVEMENT OR ADDITION
- EXISTING NOISE WALL TO REMAIN

4/10/2023 1:54:48 PM K:\ORL_IPT\0240260002_IBG-CFY_TWO_#2\12345678910\roadway\Plansheets\PLANRD01.dgn Eric.Benson

THE OFFICIAL RECORD OF THIS SHEET IS THE ELECTRONIC FILE DIGITALLY SIGNED AND SEALED UNDER RULE 61G15-23.004, F.A.C.

REVISIONS		PREPARED BY		SR 408 WIDENING FROM 1-4 TO 5 GOLDENROD ROAD		CONCEPT PLANS	SHEET NO.
DATE	DESCRIPTION	DATE	DESCRIPTION				
				ROAD NO. SR-408	PROJECT NO. 408-175		
				KIMLEY-HORN AND ASSOCIATES INC. 189 SOUTH ORANGE AVENUE, SUITE 1000 ORLANDO, FLORIDA, 32801			

OUC Water Facilities Map Panel: SE-02-A & SE-02-B



Approximate Location:
OUC 10" DIP WM (2010) Active



LEGEND	
	MILL & RESURFACE
	ROADWAY WIDENING OR RECONSTRUCTION
	BRIDGE WIDENING
	PROPOSED NOISE WALL IMPROVEMENT OR ADDITION
	EXISTING NOISE WALL TO REMAIN

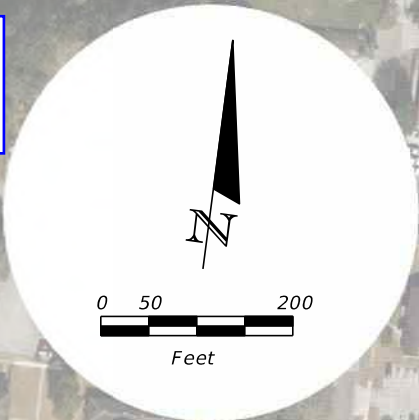
4/10/2023 1:55:42 PM K:\ORL_IPT\0\240260002_IBG-CFX_TWO_#2\12345678910\roadway\Plansheets\PLANRD02.dgn Eric Benson

THE OFFICIAL RECORD OF THIS SHEET IS THE ELECTRONIC FILE DIGITALLY SIGNED AND SEALED UNDER RULE 61G15-23.004, F.A.C.

REVISIONS				PREPARED BY	SR 408 WIDENING FROM 1-4 TO 5 GOLDENROD ROAD		CONCEPT PLANS	SHEET NO.
DATE	DESCRIPTION	DATE	DESCRIPTION					
				KIMLEY-HORN AND ASSOCIATES INC. 189 SOUTH ORANGE AVENUE, SUITE 1000 ORLANDO, FLORIDA, 32801	ROAD NO.	PROJECT NO.		
					SR-408	408-175		

OUC Water Facilities Map

Panel: SE-02-B

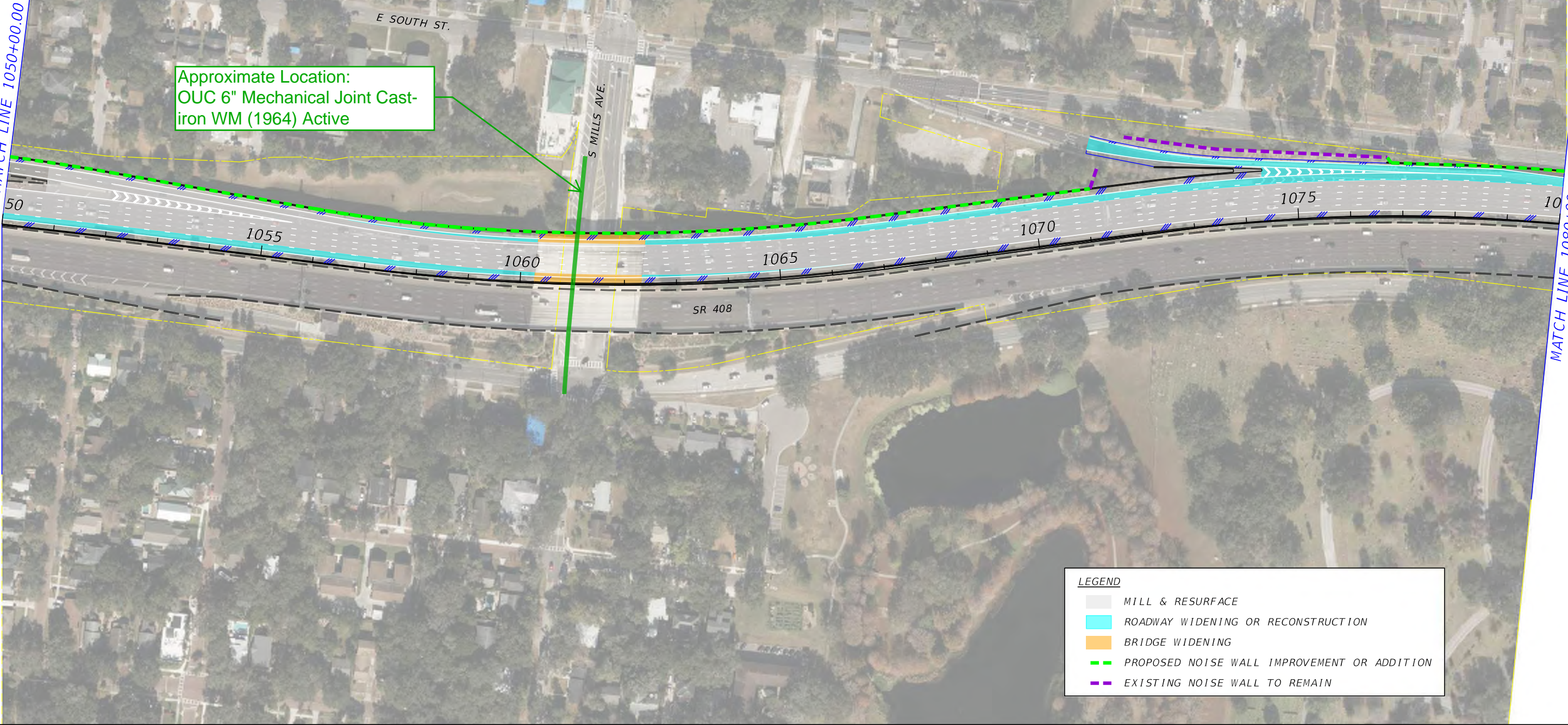


Approximate Location:
OUC 6" Mechanical Joint Cast-iron WM (1964) Active

MATCH LINE 1050+00.00

MATCH LINE 1080+00.00

4/10/2023 1:56:29 PM K:\ORL_IPT\O\240260002_IBG-CFX_TWO_#2\123456789\roadway\Plansheets\PLANRD03.dgn Eric Benson



LEGEND	
	MILL & RESURFACE
	ROADWAY WIDENING OR RECONSTRUCTION
	BRIDGE WIDENING
	PROPOSED NOISE WALL IMPROVEMENT OR ADDITION
	EXISTING NOISE WALL TO REMAIN

REVISIONS			
DATE	DESCRIPTION	DATE	DESCRIPTION

PREPARED BY
KIMLEY-HORN AND ASSOCIATES INC.
189 SOUTH ORANGE AVENUE, SUITE 1000
ORLANDO, FLORIDA, 32801

SR 408 WIDENING FROM
I-4 TO S GOLDENROD ROAD

ROAD NO.	PROJECT NO.
SR-408	408-175



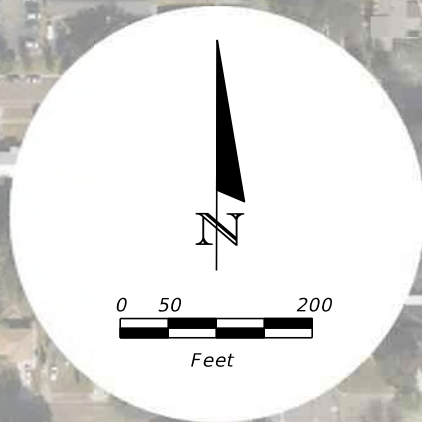
CONCEPT PLANS

SHEET NO.

THE OFFICIAL RECORD OF THIS SHEET IS THE ELECTRONIC FILE DIGITALLY SIGNED AND SEALED UNDER RULE 61G15-23.004, F.A.C.

OUC Water Facilities Map

Panel: SE-02-C & SE-02-D



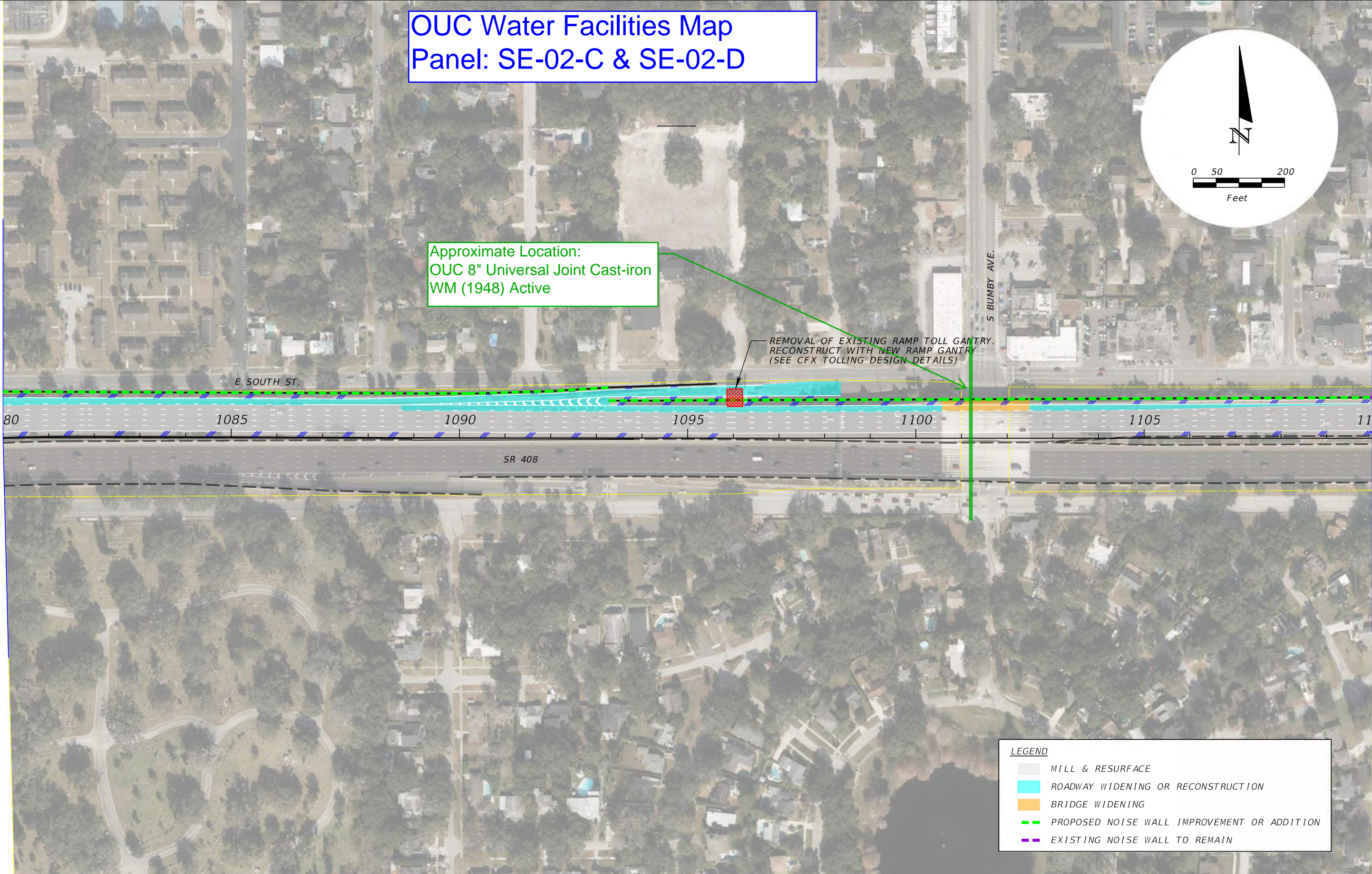
Approximate Location:
OUC 8" Universal Joint Cast-iron
WM (1948) Active

REMOVAL OF EXISTING RAMP TOLL GANTRY.
RECONSTRUCT WITH NEW RAMP GANTRY
(SEE CFX TOLLING DESIGN DETAILS)

4/10/2023 1:57:14 PM K:\ORL_IPTO\240260002_IBG-CFX_TWO_#2\123456789\roadway\Plansheets\PLANRD04.dgn

MATCH LINE 1080+00.00

MATCH LINE 1110+00.00



LEGEND	
	MILL & RESURFACE
	ROADWAY WIDENING OR RECONSTRUCTION
	BRIDGE WIDENING
	PROPOSED NOISE WALL IMPROVEMENT OR ADDITION
	EXISTING NOISE WALL TO REMAIN

REVISIONS				PREPARED BY	SR 408 WIDENING FROM 1-4 TO 5 GOLDENROD ROAD		CONCEPT PLANS	SHEET NO.
DATE	DESCRIPTION	DATE	DESCRIPTION					
				KIMLEY-HORN AND ASSOCIATES INC. 189 SOUTH ORANGE AVENUE, SUITE 1000 ORLANDO, FLORIDA, 32801	ROAD NO.	PROJECT NO.		
					SR-408	408-175		

THE OFFICIAL RECORD OF THIS SHEET IS THE ELECTRONIC FILE DIGITALLY SIGNED AND SEALED UNDER RULE 61G15-23.004, F.A.C.

OUC Water Facilities Map Panel: SE-02-D & SE-02-E



Approximate Location:
OUC 16" Universal Joint
Cast-iron WM (1952) Active

END CONSTRUCTION
STA. 1127+09.69
Q SR-408

Approximate Location:
OUC 24" Slip Joint Cast-iron
WM (1963) Active

Approximate Location:
OUC 16" DIP WM (2005)
Active

Approximate Location:
OUC 16" Universal Cast-iron
WM (1952) Active

LEGEND	
	MILL & RESURFACE
	ROADWAY WIDENING OR RECONSTRUCTION
	BRIDGE WIDENING
	PROPOSED NOISE WALL IMPROVEMENT OR ADDITION
	EXISTING NOISE WALL TO REMAIN

K:\ORL_IPT\0240260002_IBG-CFX_TWD_#2\123456789\roadway\Plansheets\PLANRD05.dgn
 4/10/2023 1:57:58 PM
 Eric Benson
 MATCH LINE 1110+00.00

REVISIONS			
DATE	DESCRIPTION	DATE	DESCRIPTION

PREPARED BY
 KIMLEY-HORN AND ASSOCIATES INC.
 189 SOUTH ORANGE AVENUE, SUITE 1000
 ORLANDO, FLORIDA, 32801

SR 408 WIDENING FROM 1-4 TO 5 GOLDENROD ROAD	
ROAD NO.	PROJECT NO.
SR-408	408-175

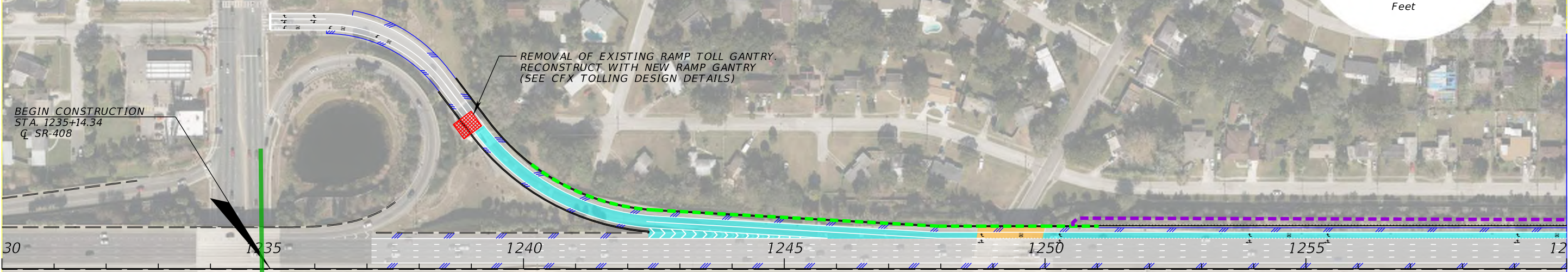
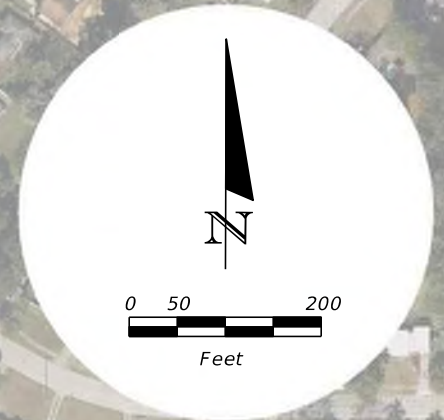


CONCEPT PLANS

SHEET NO.

THE OFFICIAL RECORD OF THIS SHEET IS THE ELECTRONIC FILE DIGITALLY SIGNED AND SEALED UNDER RULE 61G15-23.004, F.A.C.

OUC Water Facilities Map Panel: SE-01-H & SE-01-I



BEGIN CONSTRUCTION
STA. 1235+14.34
Q SR-408

REMOVAL OF EXISTING RAMP TOLL GANTRY.
RECONSTRUCT WITH NEW RAMP GANTRY
(SEE CFX TOLLING DESIGN DETAILS)

Approximate Location:
OUC 12" Universal Joint Cast-
iron WM (1952) Active

LEGEND	
	MILL & RESURFACE
	ROADWAY WIDENING OR RECONSTRUCTION
	BRIDGE WIDENING
	PROPOSED NOISE WALL IMPROVEMENT OR ADDITION
	EXISTING NOISE WALL TO REMAIN

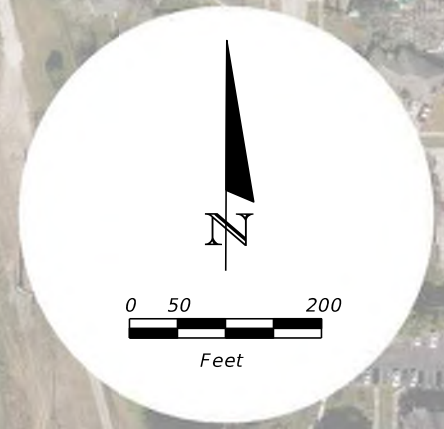
4/10/2023 1:58:45 PM K:\ORL_IPT\0240260002_IBG-CFX_TWO_#2\12345678910_roadway\Plansheets\PLANRD09.dgn Eric Benson

MATCH LINE 1260+00.00

THE OFFICIAL RECORD OF THIS SHEET IS THE ELECTRONIC FILE DIGITALLY SIGNED AND SEALED UNDER RULE 61G15-23.004, F.A.C.

REVISIONS				PREPARED BY	SR 408 WIDENING FROM 1-4 TO 5 GOLDENROD ROAD		CONCEPT PLANS	SHEET NO.
DATE	DESCRIPTION	DATE	DESCRIPTION					
				KIMLEY-HORN AND ASSOCIATES INC. 189 SOUTH ORANGE AVENUE, SUITE 1000 ORLANDO, FLORIDA, 32801	ROAD NO.	PROJECT NO.		
					SR-408	408-175		

OUC Water Facilities Map Panel: SE-01-I & SE-01-J



Approximate Location:
OUC 12" DIP WM (2007)
Active

Approximate Location:
OUC 12" Universal Joint Cast-iron
WM (19560) Active

LEGEND	
	MILL & RESURFACE
	ROADWAY WIDENING OR RECONSTRUCTION
	BRIDGE WIDENING
	PROPOSED NOISE WALL IMPROVEMENT OR ADDITION
	EXISTING NOISE WALL TO REMAIN

4/10/2023 1:59:40 PM K:\ORL_IPT\O\240260002_IBG-CFY_TWD_#2\12345678910\roadway\Plansheets\PLANRD010.dgn

MATCH LINE 1260+00.00

MATCH LINE 1290+00.00

THE OFFICIAL RECORD OF THIS SHEET IS THE ELECTRONIC FILE DIGITALLY SIGNED AND SEALED UNDER RULE 61G15-23.004, F.A.C.

REVISIONS			
DATE	DESCRIPTION	DATE	DESCRIPTION

PREPARED BY
KIMLEY-HORN AND ASSOCIATES INC.
189 SOUTH ORANGE AVENUE, SUITE 1000
ORLANDO, FLORIDA, 32801

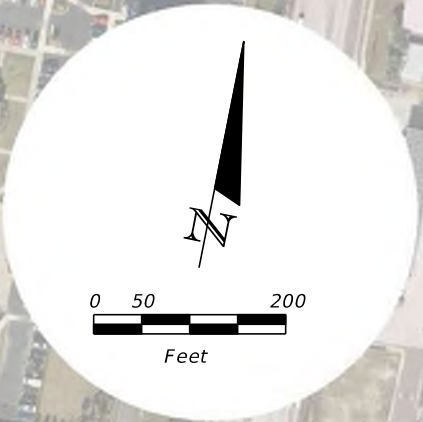
SR 408 WIDENING FROM 1-4 TO 5 GOLDENROD ROAD	
ROAD NO.	PROJECT NO.
SR-408	408-175



CONCEPT PLANS

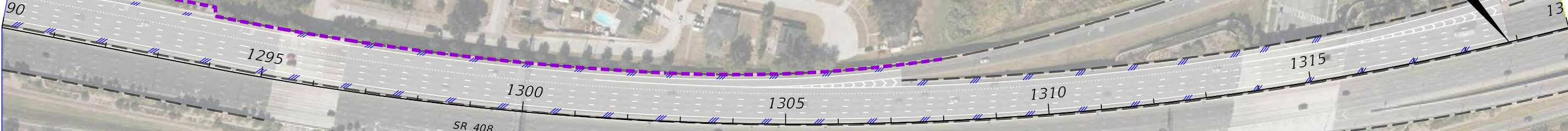
SHEET NO.

OUC Water Facilities Map
 Panel: SE-01-K & SE-01-L
 OUC has on water facilities
 in this are of the project.



END CONSTRUCTION
 STA. 1318+83.87
 Q SR-408

MATCH LINE 1290+00.00



LEGEND	
	MILL & RESURFACE
	ROADWAY WIDENING OR RECONSTRUCTION
	BRIDGE WIDENING
	PROPOSED NOISE WALL IMPROVEMENT OR ADDITION
	EXISTING NOISE WALL TO REMAIN

4/10/2023 2:00:24 PM K:\ORL_IPT\O\240260002_IBG-CFX_TWO_#2\12345678910\roadway\Plansheets\PLANRD011.dgn Eric Benson

REVISIONS				PREPARED BY	SR 408 WIDENING FROM 1-4 TO 5 GOLDENROD ROAD		SHEET NO.
DATE	DESCRIPTION	DATE	DESCRIPTION				
				KIMLEY-HORN AND ASSOCIATES INC. 189 SOUTH ORANGE AVENUE, SUITE 1000 ORLANDO, FLORIDA, 32801	ROAD NO.	PROJECT NO.	CONCEPT PLANS
					SR-408	408-175	

THE OFFICIAL RECORD OF THIS SHEET IS THE ELECTRONIC FILE DIGITALLY SIGNED AND SEALED UNDER RULE 61G15-23.004, F.A.C.

Wyszkowski, Bobby

From: Wyszkowski, Bobby
Sent: Tuesday, July 11, 2023 11:10 AM
To: mdaniel@summit-broadband.com
Subject: SR 408 Segment 2 Roadway Widening
Attachments: SR 408_Segment 2.pdf

Good morning Michelle sorry I missed your call,

The project I mentioned in the voicemail includes widening of State Road 408 between Interstate 4 and Goldenrod. See attached PDF (SR 408_Segment 2) showing the project limits and proposed modifications dated April 10th. At this stage, we are requesting mark-ups of your **existing facilities with utility sizes and material** as soft digs have not yet been completed to determine conflicts. Using the standard color code, please mark one set of plans, which shall include verification and plotting the exact location of your existing facilities. I also have one more segment I'll send in a separate email now.

Feel free to contact me if you have any questions regarding the project.

Thank you,

Bobby Wyszkowski
Kimley-Horn | 189 South Orange Ave. Suite 1000, Orlando, FL 32801
Direct: 689 244 8120 | Mobile: 305 274 1445

Wyszkowski, Bobby

From: Wyszkowski, Bobby
Sent: Friday, April 14, 2023 9:50 AM
To: Charlie.croft@uniti.com; Benson, Eric
Subject: SR 408 Segment 2 Roadway Widening
Attachments: SR 408_Segment 2.pdf

Good morning Charlie,

We have been selected to represent CFX in utility coordination. The project includes widening of State Road 408 between Interstate 4 and Goldenrod. See attached PDF (SR 408_Segment 2) showing the project limits and proposed modifications dated April 10th. At this stage, we are requesting mark-ups of your **existing facilities with utility sizes and material** as soft digs have not yet been completed to determine conflicts. Using the standard color code, please mark one set of plans, which shall include verification and plotting the exact location of your existing facilities.

Feel free to contact me if you have any questions regarding the project.

Thank you,

Bobby Wyszkowski | Roadway Intern
Kimley-Horn | 189 S Orange Ave #1000, Orlando, FL 32801
Direct: 689 244 8120 | Mobile: 305 274 1445

Wyszkowski, Bobby

From: Wyszkowski, Bobby
Sent: Tuesday, July 11, 2023 9:00 AM
To: jdomning@tecoenergy.com
Subject: SR 408 Segment 2 Roadway Widening
Attachments: SR 408_Segment 2.pdf

Good morning,

We have been selected to represent CFX in utility coordination. The project includes widening of State Road 408 between Interstate 4 and Goldenrod. See attached PDF (SR 408_Segment 2) showing the project limits and proposed modifications dated April 10th. At this stage, we are requesting mark-ups of your **existing facilities with utility sizes and material** as soft digs have not yet been completed to determine conflicts. Using the standard color code, please mark one set of plans, which shall include verification and plotting the exact location of your existing facilities.

Feel free to contact me if you have any questions regarding the project.

Thank you,

Bobby Wyszkowski
Kimley-Horn | 189 South Orange Ave. Suite 1000, Orlando, FL 32801
Direct: 689 244 8120 | Mobile: 305 274 1445

Wyszkowski, Bobby

From: Rich Mindrum <rmindrum@pea-inc.com>
Sent: Monday, June 5, 2023 9:26 AM
To: REYNOLDS, ALAN; Wyszkowski, Bobby
Cc: PURVIS, SHAUN M; Rich Mindrum
Subject: RE: SR 408 Segment 2 Roadway Widening
Attachments: SR 408_Segment 2.pdf

You don't often get email from rmindrum@pea-inc.com. [Learn why this is important](#)

Attached is ATT-D Level "D" markups for the above referenced project

Respectfully

R. (Rich) Mindrum

Project Manager Utility Relocations
PEA Inc.
321.695.6049



All correspondence and coordination herein is with regards to BellSouth Telecommunications, LLC d/b/a AT&T Florida (ATT-D) which is not responsible for facilities owned and managed by AT&T Corp (ATT-T). Any questions with regards to ATT-T facilities should be addressed to Inquiries@pea-inc.net".

*This email and any attachments are confidential AT&T property intended solely for the recipients. If you received this message in error, please notify me and immediately delete this message from your computer.
Any retention, distribution or other use of this email is strictly prohibited.*

From: REYNOLDS, ALAN <ar2916@att.com>
Sent: Tuesday, May 9, 2023 1:10 PM
To: Rich Mindrum <rmindrum@pea-inc.com>; PURVIS, SHAUN M <SP761P@att.com>
Subject: FW: SR 408 Segment 2 Roadway Widening

Rich,
I forgot about this one. Please provide Lvl D markups for this project. I will get you the GOVLOG and CFAS numbers as soon as possible.
Thanks

Alan Reynolds

Manager OSP Plng & Eng Design
ACE- East Region, Florida Construction & Engineering

AT&T

5100 Steyr St Orlando, Fl. 32819
O: 407-351-8180
M: 352-442-1106 / ar2916@att.com

- **All correspondence and coordination herein is with regards to BellSouth Telecommunications, LLC d/b/a AT&T Florida (ATT-D) which is not responsible for facilities owned and managed by AT&T Corp (ATT-T). Any questions with regards to ATT-T facilities should be addressed to Inquiries@pea-inc.net**

This email and any attachments are confidential AT&T property intended solely for the recipients. If you received this message in error, please notify me and immediately delete this message from your computer. Any retention, distribution or other use of this email is strictly prohibited.

From: AT&T_FL_811 <g27896@att.com>
Sent: Friday, April 14, 2023 10:14 AM
To: REYNOLDS, ALAN <ar2916@att.com>
Cc: Bobby.Wyszkowski@kimley-horn.com
Subject: FW: SR 408 Segment 2 Roadway Widening

Alan,

Good morning. I am assisting Dino Farruggio by referring the [Drawing/Map Markup Request](#) below to you for handling. Please respond directly to Bobby.Wyszkowski@kimley-horn.com.

Thanks,

Juana Curtis

Engineering Assistant, AT&T, South Florida Engineering and Construction

AT&T

600 NW 79 AVE, RM 356, Pos.# 3B-065 Miami, FL 33126
O: 786-792-5487 | jc2399@att.com

- **All correspondence and coordination herein is with regards to BellSouth Telecommunications, LLC d/b/a AT&T Florida (ATT-D) which is not responsible for facilities owned and managed by AT&T Corp (ATT-T). Any questions with regards to ATT-T facilities should be addressed to Inquiries@pea-inc.net**
- **This email and any attachments are confidential AT&T property intended solely for the recipients. If you received this message in error, please notify me and immediately delete this message from your computer. Any retention, distribution or other use of this email is strictly prohibited.**

From: Wyszkowski, Bobby <Bobby.Wyszkowski@kimley-horn.com>
Sent: Friday, April 14, 2023 9:49 AM
To: AT&T_FL_811 <g27896@att.com>; Benson, Eric <Eric.Benson@kimley-horn.com>
Subject: SR 408 Segment 2 Roadway Widening

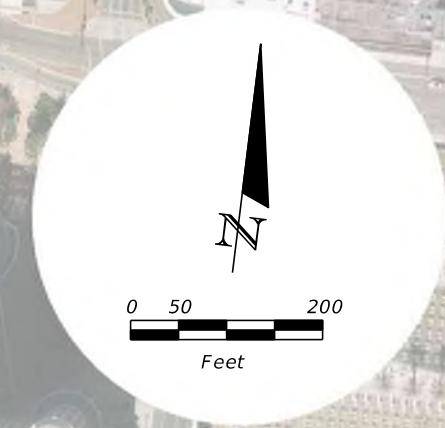
Good morning,

We have been selected to represent CFX in utility coordination. The project includes widening of State Road 408 between Interstate 4 and Goldenrod. See attached PDF (SR 408_Segment 2) showing the project limits and proposed modifications dated April 10th. At this stage, we are requesting mark-ups of your **existing facilities with utility sizes and material** as soft digs have not yet been completed to determine conflicts. Using the standard color code, please mark one set of plans, which shall include verification and plotting the exact location of your existing facilities.

Feel free to contact me if you have any questions regarding the project.

Thank you,


Bobby Wyszowski | Roadway Intern
Kimley-Horn | 189 S Orange Ave #1000, Orlando, FL 32801
Direct: 689 244 8120 | Mobile: 305 274 1445



AT&T
(15) 4" TR
DUCT RUN
(8) 4" MTD
DUCT RUN

BEGIN CONSTRUCTION
STA. 1010+10.15
Q SR-408

MATCH LINE 1020+00.00



AT&T
MANHOLES H4 & H4A
H4=8'x3.5'x8'
H4A=9'x4'x7'

BellSouth Telecommunications, LLC dba AT&T Florida (ATT-D)
Level "D" Markups \ 06.05.23
Emergency #: REPAIR DESK: 877.737.2478

All correspondence and coordination herein are with regards to BellSouth Telecommunications, LLC d/b/a AT&T Florida (ATT-D) which is not responsible for facilities owned and managed by AT&T Corp (ATT-T). Any questions with regards to ATT-T facilities should be addressed to "Inquiries@pea-inc.net"

All cable locations reflected on these drawings are considered to be approximate (Level D) and should be verified by the design team with field location (Level B) prior to completion of design and by the contractor prior to start of work operation.
Call sunshine one-call for field locations: 811 or 1.800.732.4770

LEGEND

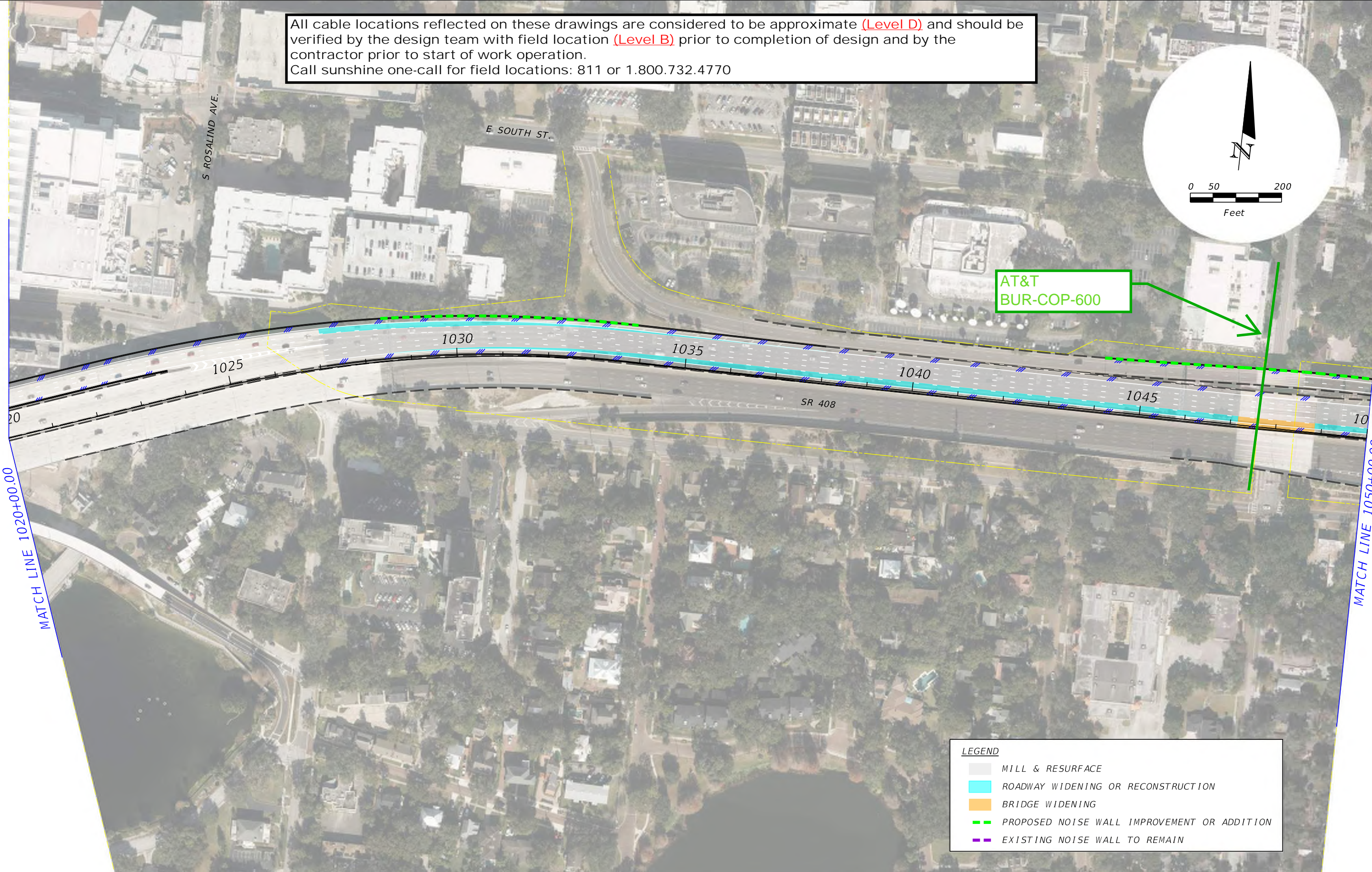
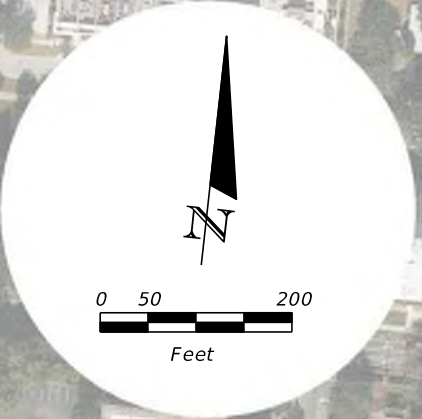
- MILL & RESURFACE
- ROADWAY WIDENING OR RECONSTRUCTION
- BRIDGE WIDENING
- PROPOSED NOISE WALL IMPROVEMENT OR ADDITION
- EXISTING NOISE WALL TO REMAIN

K:\ORL_IPT\240260002_IBG-CFY_TWO_#2\12345678910\roadway\Plansheets\PLANRD01.dgn 1:54:48 PM 4/10/2023 Eric Benson

THE OFFICIAL RECORD OF THIS SHEET IS THE ELECTRONIC FILE DIGITALLY SIGNED AND SEALED UNDER RULE 61G15-23.004, F.A.C.

REVISIONS				PREPARED BY	SR 408 WIDENING FROM 1-4 TO 5 GOLDENROD ROAD		SHEET NO.
DATE	DESCRIPTION	DATE	DESCRIPTION				
				KIMLEY-HORN AND ASSOCIATES INC. 189 SOUTH ORANGE AVENUE, SUITE 1000 ORLANDO, FLORIDA, 32801	ROAD NO.	PROJECT NO.	CONCEPT PLANS
					SR-408	408-175	

All cable locations reflected on these drawings are considered to be approximate (Level D) and should be verified by the design team with field location (Level B) prior to completion of design and by the contractor prior to start of work operation.
 Call sunshine one-call for field locations: 811 or 1.800.732.4770



LEGEND	
	MILL & RESURFACE
	ROADWAY WIDENING OR RECONSTRUCTION
	BRIDGE WIDENING
	PROPOSED NOISE WALL IMPROVEMENT OR ADDITION
	EXISTING NOISE WALL TO REMAIN

4/10/2023 1:55:42 PM K:\ORL_IPT\0\240260002_IBG-CFX_TWO_#2\12345678910\roadway\Plansheets\PLANRD02.dgn Eric Benson

THE OFFICIAL RECORD OF THIS SHEET IS THE ELECTRONIC FILE DIGITALLY SIGNED AND SEALED UNDER RULE 61G15-23.004, F.A.C.

REVISIONS			
DATE	DESCRIPTION	DATE	DESCRIPTION

PREPARED BY
 KIMLEY-HORN AND ASSOCIATES INC.
 189 SOUTH ORANGE AVENUE, SUITE 1000
 ORLANDO, FLORIDA, 32801

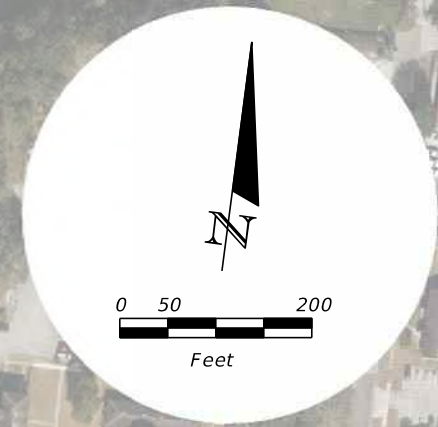
SR 408 WIDENING FROM 1-4 TO 5 GOLDENROD ROAD	
ROAD NO.	PROJECT NO.
SR-408	408-175



CONCEPT PLANS

SHEET NO.

All cable locations reflected on these drawings are considered to be approximate (Level D) and should be verified by the design team with field location (Level B) prior to completion of design and by the contractor prior to start of work operation.
 Call sunshine one-call for field locations: 811 or 1.800.732.4770



MATCH LINE 1050+00.00

MATCH LINE 1080+00.00

AT&T
 (2) 4" PVC
 DUCT RUN

LEGEND	
	MILL & RESURFACE
	ROADWAY WIDENING OR RECONSTRUCTION
	BRIDGE WIDENING
	PROPOSED NOISE WALL IMPROVEMENT OR ADDITION
	EXISTING NOISE WALL TO REMAIN

4/10/2023 1:56:29 PM K:\ORL_IPTO\240260002_IBG-CFX_TWO_#2\12345678910\roadway\Plansheets\PLANRD03.dgn Eric Benson

THE OFFICIAL RECORD OF THIS SHEET IS THE ELECTRONIC FILE DIGITALLY SIGNED AND SEALED UNDER RULE 61G15-23.004, F.A.C.

REVISIONS			
DATE	DESCRIPTION	DATE	DESCRIPTION

PREPARED BY
 KIMLEY-HORN AND ASSOCIATES INC.
 189 SOUTH ORANGE AVENUE, SUITE 1000
 ORLANDO, FLORIDA, 32801

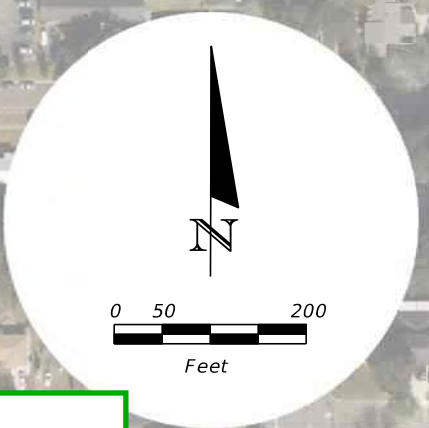
SR 408 WIDENING FROM 1-4 TO 5 GOLDENROD ROAD	
ROAD NO.	PROJECT NO.
SR-408	408-175



CONCEPT PLANS

SHEET NO.

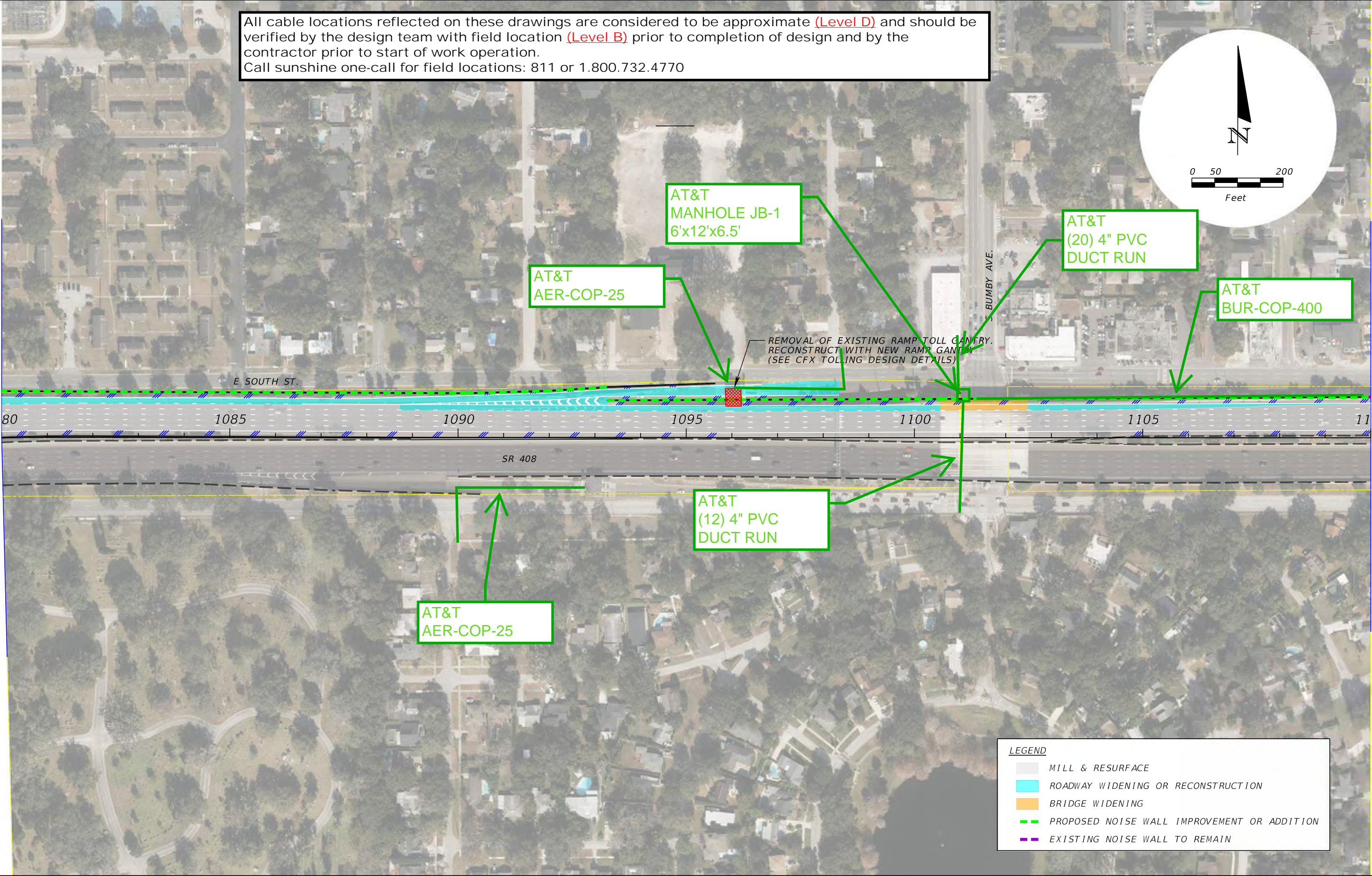
All cable locations reflected on these drawings are considered to be approximate (Level D) and should be verified by the design team with field location (Level B) prior to completion of design and by the contractor prior to start of work operation.
 Call sunshine one-call for field locations: 811 or 1.800.732.4770



4/10/2023 1:57:14 PM K:\ORL_IPT\240260002_TBG-CFX_TWO_#2\123456789\roadway\Plansheets\PLANRD04.dgn

MATCH LINE 1080+00.00

MATCH LINE 1110+00.00



REVISIONS			
DATE	DESCRIPTION	DATE	DESCRIPTION

PREPARED BY
 KIMLEY-HORN AND ASSOCIATES INC.
 189 SOUTH ORANGE AVENUE, SUITE 1000
 ORLANDO, FLORIDA, 32801

SR 408 WIDENING FROM
 1-4 TO 5 GOLDENROD ROAD

ROAD NO.	PROJECT NO.
SR-408	408-175



CONCEPT PLANS

SHEET NO.

THE OFFICIAL RECORD OF THIS SHEET IS THE ELECTRONIC FILE DIGITALLY SIGNED AND SEALED UNDER RULE 61G15-23.004, F.A.C.

All cable locations reflected on these drawings are considered to be approximate (Level D) and should be verified by the design team with field location (Level B) prior to completion of design and by the contractor prior to start of work operation.
 Call sunshine one-call for field locations: 811 or 1.800.732.4770



AT&T
 MANHOLES
 A-23 :7.5'x4.5'x6'
 A-23A: 6'x15'x12'

AT&T
 (6) 4" PVC
 DUCT RUN

AT&T
 MANHOLE A-24
 7'x4'x5.5'

AT&T
 (6) 4" PVC
 DUCT RUN

AT&T
 MANHOLE A-25
 7'x4'x5.5'


END CONSTRUCTION
 STA. 1127+09.69
 Q SR-408

K:\ORL_TPT\0240260002_TBG-CFX_TWO_#2\123456789\roadway\Plansheets\PLANRD05.dgn 1:57:58 PM 4/10/2023

MATCH LINE 1110+00.00

AT&T
 BUR-COP-600
 (6) 4" PVC
 LATERAL

AT&T
 (12) 4" PVC
 DUCT RUN



LEGEND	
	MILL & RESURFACE
	ROADWAY WIDENING OR RECONSTRUCTION
	BRIDGE WIDENING
	PROPOSED NOISE WALL IMPROVEMENT OR ADDITION
	EXISTING NOISE WALL TO REMAIN

REVISIONS			
DATE	DESCRIPTION	DATE	DESCRIPTION

PREPARED BY
 KIMLEY-HORN AND ASSOCIATES INC.
 189 SOUTH ORANGE AVENUE, SUITE 1000
 ORLANDO, FLORIDA, 32801

SR 408 WIDENING FROM
 1-4 TO 5 GOLDENROD ROAD

ROAD NO.	PROJECT NO.
SR-408	408-175

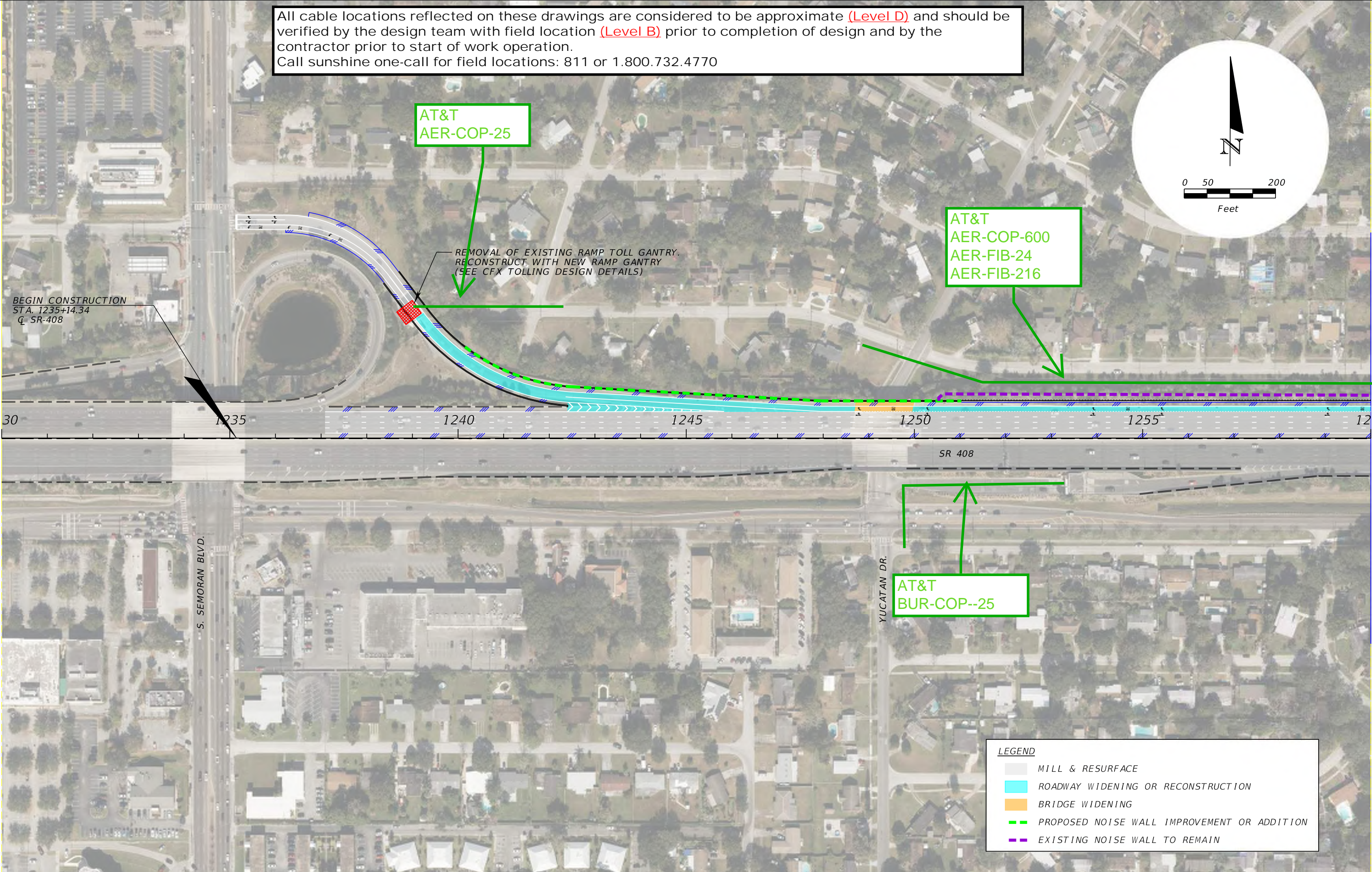
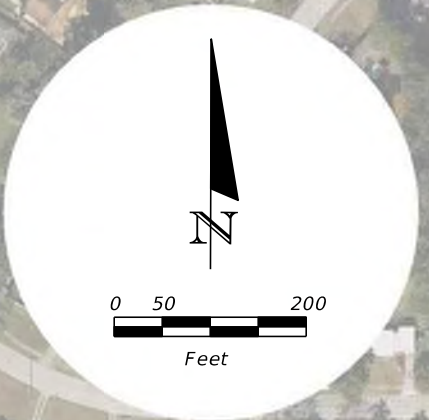


CONCEPT PLANS

SHEET NO.

THE OFFICIAL RECORD OF THIS SHEET IS THE ELECTRONIC FILE DIGITALLY SIGNED AND SEALED UNDER RULE 61G15-23.004, F.A.C.

All cable locations reflected on these drawings are considered to be approximate (Level D) and should be verified by the design team with field location (Level B) prior to completion of design and by the contractor prior to start of work operation.
 Call sunshine one-call for field locations: 811 or 1.800.732.4770



4/10/2023 1:58:45 PM K:\ORL_IPT\0240260002_IBG-CFX_TWO_#2\12345678910\roadway\Plansheets\PLANRD09.dgn Eric Benson

MATCH LINE 1260+00.00 THE OFFICIAL RECORD OF THIS SHEET IS THE ELECTRONIC FILE DIGITALLY SIGNED AND SEALED UNDER RULE 61G15-23.004, F.A.C.

REVISIONS			
DATE	DESCRIPTION	DATE	DESCRIPTION

PREPARED BY
 KIMLEY-HORN AND ASSOCIATES INC.
 189 SOUTH ORANGE AVENUE, SUITE 1000
 ORLANDO, FLORIDA, 32801

SR 408 WIDENING FROM
 I-4 TO S GOLDENROD ROAD

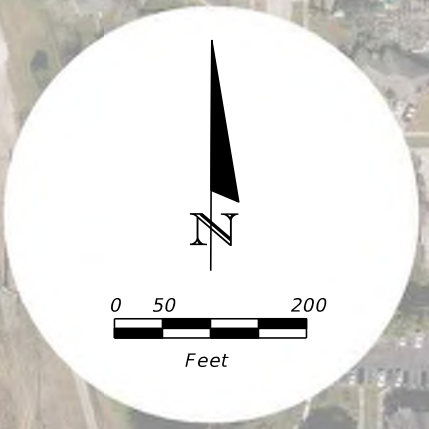
ROAD NO.	PROJECT NO.
SR-408	408-175



CONCEPT PLANS

SHEET NO.

All cable locations reflected on these drawings are considered to be approximate (Level D) and should be verified by the design team with field location (Level B) prior to completion of design and by the contractor prior to start of work operation.
 Call sunshine one-call for field locations: 811 or 1.800.732.4770



AT&T
 AER-COP-600
 AER-FIB-24
 AER-FIB-216

AT&T
 CABINETS
 6150 BAMBOO DR

AT&T
 BUR-COP-400
 BUR-FIB-288

AT&T
 BUR-FIB-72

AT&T
 CABINETS
 6300 BAMBOO DR

AT&T
 BUR-COP-600
 BUR-FIB-576

AT&T
 BUR-FIB-24

AT&T
 AER-FIB-24
 AER-FIB-144

AT&T
 BUR-COP-600

LEGEND

	MILL & RESURFACE
	ROADWAY WIDENING OR RECONSTRUCTION
	BRIDGE WIDENING
	PROPOSED NOISE WALL IMPROVEMENT OR ADDITION
	EXISTING NOISE WALL TO REMAIN

4/10/2023 1:59:40 PM K:\ORL_IPT\0240260002_IBG-CFX_TWD_#2\123456789\roadway\Plansheets\PLANRD010.dgn

MATCH LINE 1260+00.00

MATCH LINE 1290+00.00

THE OFFICIAL RECORD OF THIS SHEET IS THE ELECTRONIC FILE DIGITALLY SIGNED AND SEALED UNDER RULE 61G15-23.004, F.A.C.

REVISIONS			
DATE	DESCRIPTION	DATE	DESCRIPTION

PREPARED BY
 KIMLEY-HORN AND ASSOCIATES INC.
 189 SOUTH ORANGE AVENUE, SUITE 1000
 ORLANDO, FLORIDA, 32801

SR 408 WIDENING FROM
 1-4 TO 5 GOLDENROD ROAD

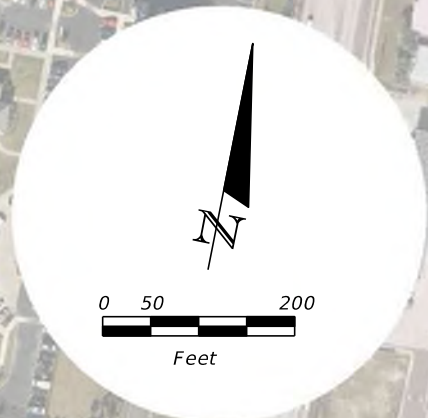
ROAD NO.	PROJECT NO.
SR-408	408-175



CONCEPT PLANS

SHEET NO.

All cable locations reflected on these drawings are considered to be approximate (Level D) and should be verified by the design team with field location (Level B) prior to completion of design and by the contractor prior to start of work operation.
 Call sunshine one-call for field locations: 811 or 1.800.732.4770



END CONSTRUCTION
 STA. 1318+83.87
 Q SR-408

AT&T
 CABINET
 310 COSOMOS DR

AT&T
 BUR-COP-900
 BUR-FIB-24

AT&T
 BUR-COP-900
 (1) 4" PVC
 LATERAL

AT&T
 (2) 4" HDPE
 LATERALS

AT&T
 AER-COP-300
 AER-FIB-72

LEGEND

	MILL & RESURFACE
	ROADWAY WIDENING OR RECONSTRUCTION
	BRIDGE WIDENING
	PROPOSED NOISE WALL IMPROVEMENT OR ADDITION
	EXISTING NOISE WALL TO REMAIN

4/10/2023 2:00:24 PM K:\ORL_TPT\CFX.TWO_#2\123456789\roadway\Plansheets\PLANRD011.dgn TCH LINE 1290+00.00

REVISIONS		PREPARED BY	
DATE	DESCRIPTION	DATE	DESCRIPTION

PREPARED BY
 KIMLEY-HORN AND ASSOCIATES INC.
 189 SOUTH ORANGE AVENUE, SUITE 1000
 ORLANDO, FLORIDA, 32801

SR 408 WIDENING FROM
 I-4 TO S GOLDENROD ROAD

ROAD NO.	PROJECT NO.
SR-408	408-175



CONCEPT PLANS

SHEET NO.

THE OFFICIAL RECORD OF THIS SHEET IS THE ELECTRONIC FILE DIGITALLY SIGNED AND SEALED UNDER RULE 61G15-23.004, F.A.C.

Wyszkowski, Bobby

From: Wyszkowski, Bobby
Sent: Friday, April 14, 2023 9:51 AM
To: estimatingfl@tcd-usa.com; Benson, Eric
Subject: SR 408 Segment 2 Roadway Widening
Attachments: SR 408_Segment 2.pdf

Good morning,

We have been selected to represent CFX in utility coordination. The project includes widening of State Road 408 between Interstate 4 and Goldenrod. See attached PDF (SR 408_Segment 2) showing the project limits and proposed modifications dated April 10th. At this stage, we are requesting mark-ups of your **existing facilities with utility sizes and material** as soft digs have not yet been completed to determine conflicts. Using the standard color code, please mark one set of plans, which shall include verification and plotting the exact location of your existing facilities.

Feel free to contact me if you have any questions regarding the project.

Thank you,

Bobby Wyszkowski | Roadway Intern
Kimley-Horn | 189 S Orange Ave #1000, Orlando, FL 32801
Direct: 689 244 8120 | Mobile: 305 274 1445

Wyszkowski, Bobby

From: Wyszkowski, Bobby
Sent: Friday, April 14, 2023 9:51 AM
To: estimatingfl@tcd-usa.com; Benson, Eric
Subject: SR 408 Segment 2 Roadway Widening
Attachments: SR 408_Segment 2.pdf

Good morning,

We have been selected to represent CFX in utility coordination. The project includes widening of State Road 408 between Interstate 4 and Goldenrod. See attached PDF (SR 408_Segment 2) showing the project limits and proposed modifications dated April 10th. At this stage, we are requesting mark-ups of your **existing facilities with utility sizes and material** as soft digs have not yet been completed to determine conflicts. Using the standard color code, please mark one set of plans, which shall include verification and plotting the exact location of your existing facilities.

Feel free to contact me if you have any questions regarding the project.

Thank you,

Bobby Wyszkowski | Roadway Intern
Kimley-Horn | 189 S Orange Ave #1000, Orlando, FL 32801
Direct: 689 244 8120 | Mobile: 305 274 1445